

**GOVERNMENT OF HIMACHAL PRADESH
"ELECTION DEPARTMENT"**



**REPORT ON
GENERAL ELECTIONS
TO
LOK SABHA-2014 AND
BYE-ELECTION-2014 FROM
37-SUJANPUR ASSEMBLY CONSTITUENCY
OF
HIMACHAL PRADESH**

PUBLISHED BY :

**ELECTION DEPARTMENT,
GOVT. OF HIMACHAL PRADESH,
SHIMLA - 171 009.**



PREFACE

The general election to the Lok Sabha was announced on 5th March, 2014 by the Election Commission of India. The election machinery in the state was fully prepared for the conduct of a free, fair and peaceful election. It was a matter of great privilege and honour for us to conduct election under the guidance of Election Commission of India. General Elections to 16th Lok Sabha were conducted in nine phases. In Himachal Pradesh State elections were held in the 8th phase for all the 4 Parliamentary Constituencies. The process for filing nominations commenced from 12.04.2014, and poll was conducted with Electronic Voting Machines (EVMs) on 07.05.2014.

Bye-Elections to 37-Sujanpur Assembly Constituency were also held simultaneously with the Lok Sabha Elections-2014, following the resignation by Sh. Rajinder Singh Rana, sitting MLA.

The elections were conducted under constant advice, leadership and support of Election Commission of India. Elections were conducted in a smooth and peaceful manner without any untoward incident for which the people of state, political parties, State Government and dedicated team of Election related officers, DCs, SPs, SDMs, Tehsildars, officials of Election Department, Police, Home Guards, Para Military Forces, State Govt. Printing Press deserve whole hearted credit and praise.

It has been a very enriching and rewarding experience to work as a member of a team with Election Commission of India and supervise the state election process. I place my heartfelt thanks and appreciation to officials in the State headquarters and District/Sub-Divisional Officers/officials, who have constantly worked late hours with great zeal and enthusiasm before and during Election and for compilation of this voluminous statistical information which has been well documented.

Place : Shimla.

Dated : 8th September, 2014.

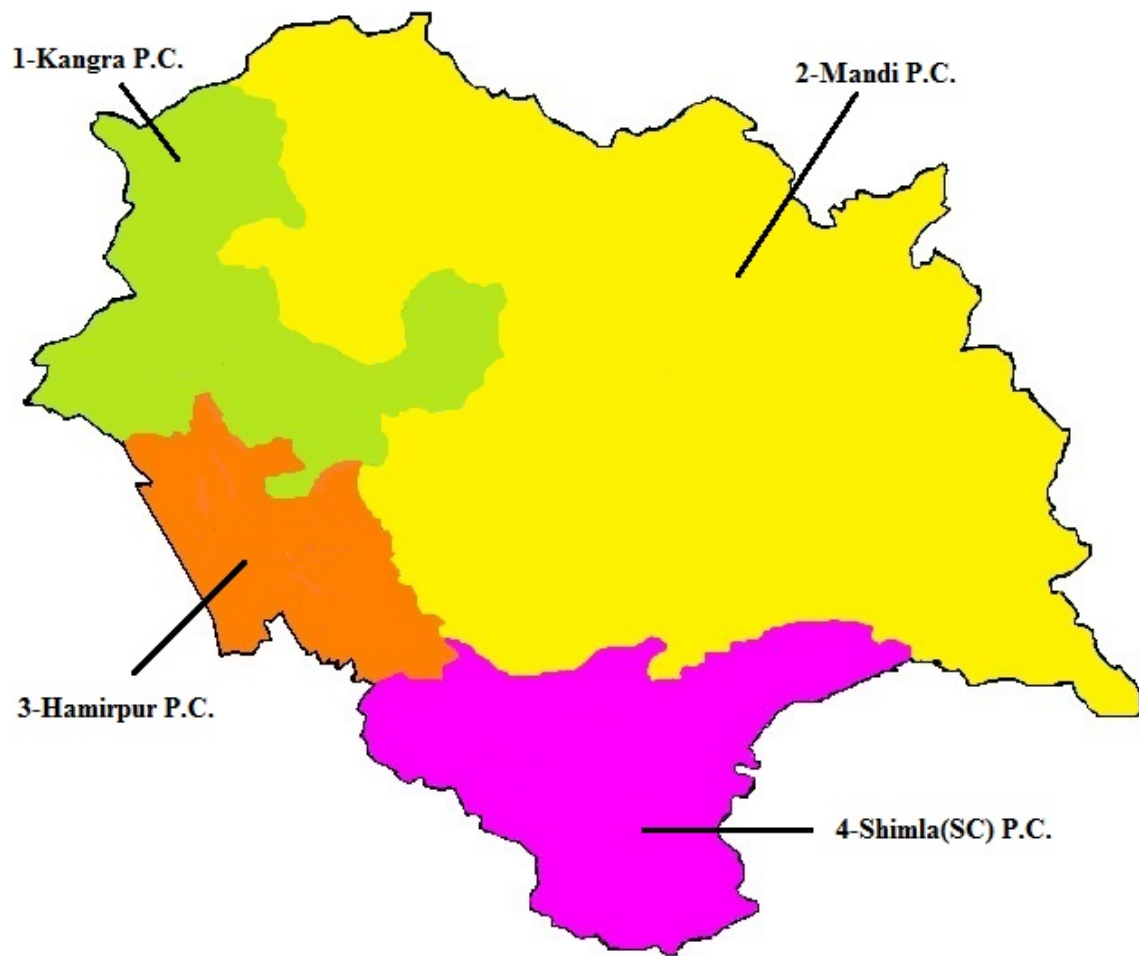
Narinder Chauhan
Chief Electoral Officer-cum-
Principal Secretary (Elections),
Himachal Pradesh.

INDEX ON CONTENTS

Sl. No.	SUBJECT MATTER	PAGES
1.	PARLIAMENTARY CONSTITUENCY MAP OF HIMACHAL PRADESH	1
2.	BACKGROUND	I-XIX
PART-A		
1.	LIST OF RECOGNIZED POLITICAL PARTIES & THEIR SYMBOLS	A-1
2.	PROGRAMME OF ELECTION	A-2
3.	LIST OF PARTICIPATING POLITICAL PARTIES	A-3 to A-4
4.	HIGHLIGHTS	A-5
5.	ELECTOR'S DATA SUMMARY	A-6
6.	CANDIDATE'S DATA SUMMARY	A-7
7.	DISTRICT-WISE DETAIL OF POLLING STATIONS	A-8 to A-10
8.	PARLIAMENTARY CONSTITUENCY-WISE DETAILS OF POLLING STATIONS	A-11 to A-12
9.	DISTRICT AND ASSEMBLY CONSTITUENCY-WISE DETAILS OF ELECTORS	A-13 to A-15
10.	PARLIAMENTARY CONSTITUENCY-WISE DETAILS OF ELECTORS	A-16 to A-17
11.	DETAIL OF CONTESTING CANDIDATES WITH ADDRESS	A-18 to A-19
12.	PARLIAMENTARY CONSTITUENCY-WISE AND DISTRICT-WISE DETAILS OF VOTER TURNOUT	A-20 to A-22
13.	PARTY PERFORMANCE	A-23 to A-24
14.	PARLIAMENTARY CONSTITUENCY-WISE RESULT AT A GLANCE	A-25 to A-26
15.	PARLIAMENTARY CONSTITUENCY-WISE LIST OF WINNER AND RUNNER UP CANDIDATES	A-27
16.	PARLIAMENTARY CONSTITUENCY-WISE VOTES POLLED BY CANDIDATE	A-28 to A-29
17.	PERFORMANCE OF WOMEN CANDIDATES	A-30
18.	CANDIDATE'S QUALIFICATION AND ASSETS	A-31
PART-B		
1.	PARTY-WISE AND CANDIDATE-WISE PERFORMANCE	B-1 to B-41
PART-C		
1.	DETAIL OF RETURNING OFFICERS AND ASSISTANT RETURNING OFFICERS APPOINTED BY THE ELECTION COMMISSION OF INDIA	C-1 to C-3
2.	ASSEMBLY SEGMENT-WISE INFORMATION REGARDING MAXIMUM/ MINIMUM ELECTORS ETC. ASSIGNED TO POLLING STATIONS	C-4 to C-6
3.	ASSEMBLY SEGMENT-WISE INFORMATION OF POLLING STATIONS WITH MAXIMUM AND MINIMUM ALTITUDE WITH NUMBER OF ELECTORS	C-7 to C-8
4.	DETAIL OF SECTOR MAGISTRATES/ OFFICERS APPOINTED FOR CONDUCT OF GENERAL ELECTIONS TO LOK SABHA-2014	C-9 to C-10
5.	DETAIL OF POLLING PERSONNEL DEPLOYED FOR ELECTION DUTY	C-11 to C-13
6.	AC-WISE HIGHEST-LOWEST POLLING PERCENTAGE	C-14 to C-16
7.	DETAILS OF OBSERVERS APPOINTED DURING ELECTION PROCESS (POLLING/ COUNTING)	C-17 to C-21
8.	DETAIL OF MEDIA CENTRES SET-UP FOR DISSEMINATION OF ELECTION RELATED INFORMATION FOR MEDIA PERSONS	C-22
9.	CONTROL ROOMS	C-23 to C-27
10.	TRANSPORT ARRANGEMENTS	C-28
11.	MOVEMENT PROGRAMME OF POLLING PARTIES	C-29 to C-30
12.	DEPLOYMENT OF POLICE FORCE / CPMF ETC.	C-31 to C-36
13.	DEPLOYMENT OF HOME GUARDS/ STATEMENT SHOWING DISTRICT-WISE POLICE WIRELESS COMMUNICATION	C-37 to C-38
14.	STATUS OF ELECTRONIC VOTING MACHINES USED AND DEFECTIVE EVM	C-39
15.	PARLIAMENTARY CONSTITUENCY-WISE INFORMATION REGARDING USE OF EVMs IN THE CONDUCT OF LOK SABHA ELECTIONS, 2014 AND BUs & CUs OCCURRED DEFECTIVE BEFORE COMMENCEMENT OF POLL, DURING POLL AND AT THE TIME OF COUNTING	C-40

16.	DISTRICT-WISE INFORMATION REGARDING USE OF EVMS IN THE CONDUCT OF LOK SABHA ELECTIONS, 2014 AND BUs & CUs OCCURRED DEFECTIVE BEFORE COMMENCEMENT OF POLL, DURING POLL AND AT THE TIME OF COUNTING	C-41
17.	ASSEMBLY CONSTITUENCY-WISE INFORMATION REGARDING USE OF EVMS IN THE CONDUCT OF LOK SABHA ELECTIONS, 2014 AND BUs & CUs OCCURRED DEFECTIVE BEFORE COMMENCEMENT OF POLL, DURING POLL AND AT THE TIME OF COUNTING	C-42 to C-45
18.	ASSEMBLY CONSTITUENCY-WISE DATA OF FORM-13-F-APPOINTMENT OF PROXY BY SERVICE ELECTORS (CSVs)	C-46 to C-48
19.	DETAIL OF STORAGE CENTRES OF POLLED EVMs	C-49 to C-54
20.	COUNTING PROGRAMME	C-55 to C-61
21.	DISTRICT-WISE DETAIL OF COUNTING LOCATIONS/ COUNTING HALLS	C-62
22.	AC-WISE VOTER TURNOUT IN POLLING STATIONS IN LOK SABHA ELECTION-2014	C-63 to C-64
23.	DISTRICT-WISE VOTER TURNOUT IN POLLING STATIONS IN LOK SABHA ELECTION-2014	C-65 to C-67
24.	PARLIAMENTARY CONSTITUENCY-WISE VOTER TURNOUT IN LOK SABHA ELECTION-2014 INCLUDING POSTAL VOTERS	C-67
25.	DETAIL OF POSTAL BALLOT PAPERS	C-68
26.	INFORMATION OF VISUALLY IMPAIRED VOTERS	C-69 to C-71
27.	PLACES OF SAFE CUSTODY OF EVMs – AND ELECTION RECORD	C-72 to C-75
28.	PAID NEWS CASES	C-76 to C-78
29.	MISCELLANEOUS INFORMATION	C-79 to C-87
30.	SUCCESSIVE LOK SABHA ELECTIONS AT A GLANCE 1977 TO 2014	C-88 to C-98
31.	ELECTED MEMBERS OF COUNCIL OF STATES (RAJYA SABHA) FROM 1962 TO 2008	C-99
32.	DETAIL SHOWING PARLIAMENTARY ELECTION DATES FROM 1952 TO 2014 IN HIMACHAL PRADESH	C-100
PART-D		
1	INFORMATION AND DATA RELATED TO BYE-ELECTION-2014 FROM 37-SUJANPUR ASSEMBLY CONSTITUENCY	D-1 to D-3

Parliamentary Constituency Map of Himachal Pradesh



BACKGROUND MATERIAL

I-INTRODUCTION:

The General Elections to sixteenth Lok Sabha were held during the year 2014. In order to constitute the 16th Lok Sabha, the Election Commission of India announced the election programme to the General Elections on 5.3.2014, and recommended 12.4.2014, as the date of issue of Notification to call upon all the four Parliamentary Constituencies of the State to elect members to the new House. In addition, the Election Commission of India has also decided to conduct the bye-election to 37-Sujanpur assembly constituency simultaneously with the Lok Sabha Elections-2014. The poll was held on 7.5.2014 in the State.

A brief account of process of General Elections to 16th Lok Sabha, in the State, with statistical data has been presented in this report.

II-ELECTORAL ROLLS:

For a free and fair election, an accurate and error free electoral rolls is the most important pre-requisite. In addition to ensuring that each and every eligible citizen gets to vote, it also ensures that some of the electoral malpractices like bogus voting and impersonation resulting from defective electoral rolls are checked. This is ensured through a process of Continuous and Summary Revision of electoral roll every year in addition to periodic 100% verification. The annual Summary Revision of Photo Electoral Roll-2014 was carried out in respect of all the 68 Assembly Constituencies of this State and the final roll was published on 06-01-2014.

The schedule of the Special Summary Revision of, 2014 was follows: -

1. Draft Publication of rolls	01.10.2013
2. Period for filing claims and objections	01.10.2013 to 31.10.2013
3. Date of special meetings to read out the relevant part of electoral rolls in the Gram Sabha/ Wards (Rural and Urban areas)	02-10-2013 & 20-10-2013
4. Special Campaign date with Booth Level Agents of Political Parties for receiving Claims and Objections.	06-10-2013 & 27-10-2013
4. Disposal of claims and objections	14.11.2013
5. Final publication of Electoral rolls	06.01.2014

Total electors in the State as a result of above Special Summary Revision is as under:

	Male	Female	Total
General Electors	23,90,117	22,84,070	46,74,187
Service Electors	50,164	15,037	65,201
Total	24,40,281	22,99,107	47,39,388

These electoral rolls were further updated on the basis of claims and objections received during election period and the updated electoral rolls as on 19.04.2014, the last date of filing nominations, were used during the Lok Sabha Elections-2014. Total electors as on 19.04.2014 date were as under:

	Male	Female	Total
General Electors	24,23,377(23,02,312)	23,20,838 (22,40,602)	47,44,215(45,42,914)
Service Electors	51,053 (46,402)	14,803 (17,358)	65,856 (63,760)
Total	24,74,430 (23,48,714)	23,35,641 (22,57,960)	48,10,071 (46,06,674)

Parliamentary Constituency-wise, Assembly Constituency-wise details can be seen at A-----.

N.B: Figures in bracket represent number of voters in last General Election in 2009

III-POLLING STATIONS:

Consequent upon the rationalization of 68 Assembly Constituencies of the State in pursuance of letter No. 23/1/2013-ERS, dated 12th June, 2013, issued by the Election Commission of India, rationalization of Polling Stations was carried out across the State resulting in an increase of 130 polling stations i.e. the total number of polling stations in the State has gone up from 7252 to 7382. The final lists of the polling stations were published on 24th August, 2014, after obtaining the approval of Election Commission of India. Name of districts in order of net increase in number of polling stations are as under: -

Name of District	Pre-Rationalization	Post-Rationalization	Net (Addition)
1-CHAMBA	572	591	19 (3.3)
2-KANGRA	1545	1548	3 (0.2)
3-Lahaul & Spiti	89	90	1 (1.1)
4-KULLU	474	500	26 (5.5)
5-MANDI	1064	1082	18 (1.7)
6-HAMIRPUR	514	517	3 (0.6)
7-UNA	500	508	8 (1.6)
8-BILASPUR	351	354	3 (0.8)
9-SOLAN	515	521	6 (1.2)
10-SIRMOUR	518	530	12 (2.3)
11-SHIMLA	992	1020	28 (2.8)
12-KINNAUR	118	121	3 (2.5)
Total	7252	7382	130 (1.79)

N.B: Figures in brackets represent percentage increase.

The physical verification of all the buildings of polling stations was carried out before the Lok Sabha Elections-2014 and necessary approval for change of location of 26 Polling Stations for the conduct of Lok Sabha Elections-2014, was obtained from the Commission. Three Auxiliary Polling Stations were opened (one in 1-Kangra and two in 4-Shimla(SC) Parliamentary Constituency) with the approval of the Commission for the convenience of voters and up-to-date Assembly Constituency-wise printed lists of 7385

polling stations (including 3 Auxiliary Polling Stations) were made available for the conduct of elections.

IV-ELECTORS PHOTO IDENTITY CARDS:

Total image and EPIC coverage on the final date of publication of Electoral Rolls i.e. 19.4.2014 was as under:-

Total General Electors	Image coverage	EPICs Coverage
47,44,215	47,44,215 (100%)	47,44,213 (100%)

The Election Commission of India vide its order No. 3/4/ID/2014/SDR-Vol-I, dated 2nd April, 2014, allowed all such electors who did not possess EPICs to produce one of the following 13 alternative photo documents for establishing their identity before Presiding/ Polling Officers on the day of poll:-

- (i) Passport;
- (ii) Driving License;
- (iii) Service Identity Cards with photograph issued to employees by Central/State Govt. PSUs/Public Limited Companies;
- (iv) Passbooks with photograph issued by Bank/Post Office;
- (v) PAN Card;
- (vi) Aadhar Card;
- (vii) Smart Card issued by RGI under NPR;
- (viii) MNREGA Job Card;
- (ix) Health Insurance Smart Card issued under the scheme of Ministry of Labour;
- (x) Pension document with photograph; and
- (xi) Authenticated Photo Voter Slip issued by the election machinery.

15,72,454 (50.84%) voters exercised their franchise producing EPICs, 14,50,206 (46.89%) voters exercised their franchise producing Voter Slip while 70,263 (2.27%) voters cast their votes producing one of the Alternative Photo Documents.

V-ELECTION PROGRAMME:

The process of General Elections to Lok Sabha was set in motion with the issuance of notification by the President of India on 12-04-2014. The Election Commission of India, therefore, notified the following programme for holding Elections:-

-Notification of Elections	-	12-04-2014
-Last date for making nominations	-	19-04-2014
-Date of scrutiny of nominations	-	21-04-2014
-Last date of withdrawal of candidatures	-	23-04-2014
-Date of Poll	-	07-05-2014
-Hours of Poll	-	7AM to 6PM
-Date of Counting	-	16-05-2014 from 8.00AM
-Date of Completion of Elections	-	28-05-2014

There was one day poll for whole of the State including snow-bound areas.

VI-ENFORCEMENT OF MODEL CODE OF CONDUCT:

The Model Code of conduct came into effect from 5th March, 2014, and copies of the instructions on Model Code of conduct were circulated to all the political parties and all administrative departments for guidance & compliance as also to the personal staff of Hon'ble Chief Minister and Ministers.

Standing Committees for ensuring observance of Model Code of conduct were constituted in all the districts and sub-divisions and these committees held regular meetings with the representatives of political parties/ contesting candidates to monitor the cases of violation of Model Code of Conduct.

Daily reports on violation of Model Code of Conduct were received from all the District Election Officers and sent to ECI through e-mail & Fax.

All hoardings, banners and posters depicting / highlighting the achievements of the Govt. were got removed in compliance with the instructions of ECI.

The provisions of the Himachal Pradesh Open Places (Prevention of Disfigurement) Act, 1985 and the instructions of ECI on prevention of defacement of property were enforced strictly at all levels.

Election Commission's directions on electioneering by Govt. servants were also enforced strictly at all levels.

The details of complaints received from various stakeholders during General Elections-2014 to Lok Sabha are as under: -

Nature of Complaints	Complaint Received					Remarks
	Through ECI	Direct from Public	Political Parties	Suo moto Action taken on news items	Total	
Regarding violation of Model Code of Conduct and transfers and other Miscellaneous complaints	79	163	93 INC-18 BJP-71 CPI(M)-2 AAP-2	2	337	Action on all the complaints/ news papers items was taken immediately

Transparency was maintained in dealing with the complaints at every level. Demonstrative actions were taken on complaints of serious nature after these had been established through proper enquiries and brought to the notice of public through electronic/ print media as a confidence building measure regularly.

VII-NOMINATIONS:

Nominations for these elections were received by Returning Officers appointed by the Commission with effect from 12-04-2014 to 19-04-2014. For all the four Parliamentary Constituencies of the State, 50 persons filed their nominations. These nominations were taken up for scrutiny on 21-04-2014 by the concerned Returning Officers in the presence of candidates / their authorized representatives and Observers. The nominations of 10 candidates were rejected on scrutiny and 40 nominations were found valid. Out of these 40 candidates, two withdrew their candidature leaving 38 candidates in the election fray. Only 5 women candidates filed her nominations in the elections. Out of 38 contesting candidates, 30 lost their security deposits.

VIII-POLLING PERSONNEL:

For conducting poll in 7385 polling stations across the State, 7385 Presiding Officers and 22359 Polling Officers were deployed by the respective District Election Officers.

Besides, 18,562 security personnel including State Police, Home Guards, were also deployed for poll, counting and other Law & Order duties. Approximately 3,915 officials were appointed as Counting Supervisors, Counting Assistants and for other duties during counting.

Apart from above, 172 Sector Magistrates and 733 Sector Officers were also appointed to supervise the work of polling personnel and ensure law & order during polling process.

IX-USE OF TECHNOLOGY:

Randomization of EVMs and polling personnel was done through randomization software. On the day of counting, transmission of counting data to ECI through internet was done using Genesys Counting Application Software.

X-ELECTION OBSERVERS:

(a) ECI Observers :

Election Commission of India appointed 8 General Observers in H.P. State to oversee pre-poll and poll process and 4 Expenditure Observers to assess the poll expenditure being incurred by the Contesting Candidates and the Political Parties on various items and one Police Observer, one Awareness Observer.

Besides above, 20 Counting Observers were deployed by the Election Commission of India to supervise counting process at each Counting Centre. All facilities such as boarding/ lodging, transport, security, fax/telephone etc. were provided to them during their visit in the allotted Constituencies/ Centres. Wide publicity was made about their appointment, stay and telephone numbers etc. and the Contesting Candidates, Political Parties and general public were free to contact them during their visit/stay in the area.

(b) MICRO OBSERVERS:

As per ECI's guidelines, 1416 Micro Observers were drafted for election duty on poll day from different departments of Government of India. Similarly, 737 Micro Observers were appointed to watch the counting of votes. These Micro Observers worked under the control and supervision of the Election Commission Observers as per ECI's guidelines.

XI -COMMUNICATION PLAN:

Significant events have been monitored in a focused manner through communication plan. As per directions of ECI, data for communication plan at state level, district level, sub-division level and polling station was prepared. This data was used to track the movement of polling parties, mock poll, start of poll and two hourly report of voting.

As part of the communication plan, temporary telephones and Wireless Station were set up at CEO Office to monitor the polling/ counting process. Satellite Phones were set up at Pangi in Killar, Kaza, Keylong, Bara Bhangal in addition to the existing communication system. In addition to this, communication shadow areas in the State were covered through VHF's/ HF's of Police (Wireless) Department to ensure smooth communication to track the polling process/ events. Toll Free Numbers for various stakeholders were also set up in districts as per detailed below: -

Name of District	Toll Free Number
1	2
Chamba	1800-180-8016
Kangra	1800-180-8017
L&S	1800-180-8028
Kullu	1800-180-8027
Mandi	1800-180-8024
Hamirpur	1800-180-8019
Una	1800-180-8018
Bilaspur	1800-180-8020
Solan	1800-180-8566
Sirmour	1800-180-8412
Shimla	1800-180-8085
Kinnaur	1800-180-8023

XII-LAW & ORDER AND SECURITY ARRANGEMENTS

The Law & Order situation in the State during pre-poll, poll and post-poll periods was monitored on day to day basis through a Daily Report Mechanism which was collected from the Superintendents of Police by the Home Department of the State and submitted to the Election Commission of India through Chief Electoral Officer, Himachal Pradesh. Special vigil was kept in the areas bordering the neighboring States, especially in Chamba District, bordering Jammu & Kashmir State which is a militant affected State. With the perfect planning by the District Administration and the Police Department, no untoward incidents took place throughout period of Elections and the situation remained under control and peaceful as is the high tradition of peace loving people of the State.

7,385 Polling Stations were set up in the State for holding Lok-Sabha Election-2014. Out of these 991 Polling Stations were classified as sensitive, 352 as very sensitive, and the rest 6042 as ordinary ones. During these elections held in May, 2014, approximately 11179 police personnel of different cadres were deployed for poll duty, law and order duty and other VIP duties. 7383 Home Guards were also drafted on Election Duty. Besides this 45 Coys of CPMF (CISF: 15 Coys, ITBP: 12 Coys, Haryana IRBn: 8 Coys and J&K IRBn: 10 Coys) were provided to this State for poll duty.

The criteria for deployment of security forces at the polling stations were as under: -

	NGO	HC	Const	HHG	TOTAL
a) At Hyper Sensitive Polling Stations	½ section of CPMF				
b) At Sensitive Polling Stations	01 NGO/HC			1	2
c) At Ordinary Polling Stations	-	01 HC/ Const.		1	2

However, wherever CPMFs were stationed, the deployment was at-least half section strength.

XIII-DRY DAYS:

Dry days were declared in the State as per detail given below from 6 PM to 6 PM: -

Sr. No.	Name of State	Date(s) of Poll	Date of Counting	Dates for Declaring Dry Days
1	2	3	4	5
1	Himachal Pradesh	7-5-2014	16-5-2014	5-5-2014 to 7-5-2014 and 16-5-2014
2	Haryana	10-4-2014do.....	8-4-2014 to 10-4-2014 and 16-5-2014
3	Punjab	30-4-2014do.....	28-4-2014 to 30-4-2014 and 16-5-2014
4	Uttrakhand	7-5-2014do.....	5-5-2014 to 7-5-2014 and 16-5-2014
5	Jammu & Kashmir	10-4-2014 & 7-5-2014do.....	8-4-2014 to 10-4-2014, & 5-5-2014 to 7-5-2014 and 16-5-2014

XIV-MEDIA MANAGEMENT:

As per direction of Election Commission of India a Committee headed by Joint Chief Electoral Officer, Himachal Pradesh was constituted vide Orders No. 3-22/2013-ELN, dated 9th December, 2014 and 25th March, 2014 with a responsibility to examine and entertain application for certification for advertisement on television Channel/ Cable Network/Radio/Video/Social Media websites by:-

- o All registered political parties having their headquarters in the State of Himachal Pradesh.
- o All Organizations or Group of Persons or Associations having their registered offices in the State of Himachal Pradesh.

An appellate State Level Committee, Media Certification and Monitoring Committee (MCMC) headed by Chief Electoral Officer was also constituted vide Order No. 3-22/2013-ELN, dated 9th December, 2014 and 25th March, 2014, with a responsibility to entertain complaints/ grievances of any political party or candidate or any other person in regard to the decision to grant or refuse certification of an advertisement. However, no complaint was received. As per the directions of the ECI a Nodal Officer was also appointed to disseminate election related information to media everyday.

XV-POLITICAL CAMPAIGN:

The campaign was peaceful and came to an end at 6 PM of 5th May, 2014.

XVI-PRINTING & SUPPLY OF BALLOT PAPERS:

The postal ballot papers to the service electors, whose names appear in the last part of the Electoral Rolls are required to be issued to them within 48 hours from the last hour fixed for withdrawal of candidature. This 48 hours time includes the period required for printing of such ballot papers. Therefore, as usual, the postal ballot papers were got printed by the respective District Election Officers at their own level from the local printers under tight security and despatched in time to the concerned service electors through their respective Record Offices by the Returning Officers as per set procedure laid down by the Election Commission of India.

Ballot papers for EVMs including tendered ballot papers were printed in the State Govt. Printing Press at Shimla as under:-

No.& Name of P.C.	No. of Contesting Candidates	Total No. of Ballot Papers Printed
1-Kangra	12	43700
2-Mandi	9	48300
3-Hamirpur	10	42200
4-Shimla(SC)	7	45400
Total:	38	179600

The printing work of ballot papers was started in the Govt. Press from 24-04-2014 and the whole work including the distribution of ballot papers to the representatives of the District Election Officers (ROs/AROs) was completed on 26-04-2014.

XVII-INTRODUCTION OF BRAILLE SIGNAGE FEATURES ON EVMs:

Braille Signage Features on the EVMs were also introduced for the visually impaired electors during General Elections to Lok Sabha, 2014. The following numbers of Ballot Papers in Braille were printed at National Institute for visually handicapped (NIVH), Dehradun to enable the Braille literate visually impaired electors to exercise their franchise: -

No. & Name of PC	Total No. of Polling Stations	Ballot Sheets printed
1	2	3
1-Kangra	1795+1 Auxilliary	2110
2-Mandi	1985	2300
3-Hamirpur	1680	2010
4-Shimla (SC)	1922+2 Auxilliary	2230
Total	7382+3 Auxilliary =7385	8650

Wide publicity about the Braille Signage Features on EVMs for the visually impaired electors was made through electronic & print media.

XVIII-THE POLL:

Single day poll was held on 7385 Polling Stations of 68 Assembly Segments on 07-05-2014 from 7.00 AM to 6.00 PM in a smooth and peaceful manner. No untoward incident was noticed during Poll in the State.

The details of highest and lowest polling recorded are as under: -

No. & Name of PC	No. & Name of Polling Station	Highest	No. & Name of Polling Station	Lowest
1-Kangra	68-Taleru in 4-Dalhousie Assembly Segment	96%	58-Jutrahan in 4-Dalhousie Assembly Segment	2.29%
2-Mandi	53-Baggi Kashdi in 24-Banjar Assembly Segment	97.06%	45-Parlog in 26-Karsog Assembly Segment	1.10%
3-Hamirpur	72-Fatehwal in 44-Una Assembly Segment	98.06%	46-Naglambar in 37-Sujanpur Assembly Segment	5.05%
4-Shimla(SC)	77-Mandairpur in 51-Nalagarh Assembly Segment	99.17%	29-Kayalu in 64-Shimla Rural Assembly Segment	30.91%

XIX-COUNTING AND STORAGE CENTRES:

Necessary proposals were prepared for setting up centres for storage of polled Electronic Voting Machines after poll and counting of votes by the Returning Officers and Assistant Returning Officers of the concerned Districts, as per norms and guidelines prescribed by the Election Commission of India. These proposals accompanied by information sheets in respect of each centre duly recommended by the Chief Electoral Officer were got approved from the Commission in time.

XX- Procurement of Stock and Distribution

Procurement and supply of material is an important aspect for the conduct of elections. Various types of material such as EVMs, Statutory and Non-statutory forms, covers, indelible ink, paper seals, brass seals, arrow cross mark rubber stamps etc. are required for the conduct of election.

The exercise of procurement of important material for the conduct of General Election to Lok Sabha, 2014, started in January, 2014. All the District Election Officers were requested to send the requirement of all material after proper stock verification. After proper assessment of stock of all districts, approved firms were requested to keep the stock of material ready and final supply orders were issued after the issue of schedule of General Election to Lok Sabha-2014 by Election Commission of India.

1. Electronic Voting Machines (EVMs)

Post-2006 version of EVMs were used for the conduct of General Election to Lok Sabha which were shifted from different districts of UP to this State in 2012. 11010CUs and 11000 BUS of Post-2006 EVMs are available in the State, 316 Control Units and 316 Ballot Units were blocked in the Election Petitions relating to H.P. Legislative Assembly in respect of 5-Bhatiyat, 36-Bhoranj (SC) and 55-Pachhad (SC) Assembly Constituencies. To meet out the additional demand of EVMs for the conduct of General Election to Lok Sabha and Bye-Election to H.P. Vidhan Sabha from 37-Sujanpur AC, EVMs were borrowed from State Election Commission of India as per detail given below: -

Sr. No.	Name of District	Supply of SEC EVMs from Shimla district.	
		BUs	CUs
1.	Chamba	90	90
2.	Hamirpur	0	70
3.	Sirmour	100	100
Total=		190	260

Apart from above, First Level Checking (FLC) of EVMs available in the State and borrowed from State Election Commission of Himachal Pradesh was conducted well before the elections, through the engineers of Bharat Electronic Ltd., Bangalore, at all the warehouses of the State. 443 Control Units and 231 Ballot Units were having problems with electronic components, 45 Control Units and 24 Ballot Units were having problems with mechanical problems, which were detected during the process of FLC. The Control Units and Ballot Units having problems with electronic problems were collected at the parliamentary Headquarters i.e. Mandi, Kangra, Shimla and Hamirpur and were shifted to factory of BEL located at Panchkulla for repairs, which were brought back after repairs by the representatives of

concerned District Election Offices well before the elections. FLC of these repaired EVMs was also conducted through the BEL engineers following all the codal formalities prescribed by the Election Commission of India.

2. Power Packs (Batteries), Indelible Ink ,Paper Seals and address tags.

Power Packs (Batteries) for EVMs, indelible ink, paper seals and address tags for the conduct of this election was procured from the approved sources of Election Commission of India, as under:-

Sr. No.	Name of articles	Quantity	Source from where material procured.
1.	EVMs Batteries	11000 Nos.	M/S. Bharat Electronics Limited, Bangalore.
2.	Indelible Ink	18000 Nos.	M/s Mysore Paints and Varnish Limited, Mysore.
3.	Green Paper Seals	40000 Nos.	India Security Press, Nasik Road, Maharashtra.
4.	Pink Paper seals for CU	24000 Nos.	India Security Press, Nasik Road, Maharashtra.
5.	Pink Paper seals for BU	22000 Nos.	India Security Press, Nasik Road, Maharashtra.
6.	Outer Paper Strip Seals	30000 Nos.	India Security Press, Nasik Road, Maharashtra.
7.	Address tags for Control Units	142000 Nos.	India Security Press, Nasik Road, Maharashtra.
8.	Address tags for Ballot Units	82000 Nos.	India Security Press, Nasik Road, Maharashtra.

3. Computers and accessories

For the smooth conduct of General Election to Lok Sabha 47 Computers were procured from HPSEDC which were supplied to 39 Sub-Divisional Election Offices and 8 for State Headquarter. One UPS of 2 KVA was also procured from HPSEDC and supplied to District Election office Hamirpur. In addition, various types of laserjet toners and maintenance kits were also procured from HPSEDC and supplied to all the districts of the State as per their requirement and availability of various kinds of printers.

4. Brass Seals and Arrow Cross Mark Rubber Stamps

As per requirement of District Election Offices of the State there was need of 15 brass seals for Returning Officers and 213 brass seals for Presiding Officers. Due to small quantity of brass seals these were prepared through the local vendor after completing all codal formalities by the department.

1000 Arrow cross Mark rubber stamps were procured from Ideal Cottage Industries, Jaipur and were supplied to District Election Offices of The State as per their requirement for the conduct of General Election to Lok Sabha, 2014.

5. Voting Compartments

Due to creation of new polling stations and additional requirement for the conduct of Bye-election to H.P. Vidhan Sabha from 37-Sujanpur A.C. 350 new Voting Compartments and Carry bags were prepared as per the specifications of Election Commission of India, through open market after issuing limited tender notice. All the 350 voting Compartments alongwith Carry Bags were supplied to concerned District Election Officers as per their requirement, well before the election.

6. Books/Pamphlets

Various types of books which are required for the conduct of elections such as Handbook for Returning Officers, Handbook for Presiding Officers, Handbook for candidates etc. were got printed through H.P. Govt. Printing Press and were further supplied to all the Districts of the State.

170 set of Manual of Election Law-2014 (Vol. I &II) (Bilingual) were procured from Ministry of Law and Justice, Govt. of India and were also supplied to all the District Election Offices of the State.

7. Various types of forms, registers and stationery articles

The necessary Statutory and Non statutory forms, thirty types of covers in yellow and green colours in different sizes, Photostat paper, pens, pencils, candles, pla cards, stamp pads, gum paste, etc., had also procured from HP Govt. Printing Press, Shimla-5 and distributed to the representatives of all District Election Officers (DCs), in the month of April, 2014.

STATEMENT SHOWING THE DETAIL OF ELECTRONIC VOTING MACHINE

Name of District	No. of EVMs used at polling		No. of EVMs kept reserve		No. of defective EVMs		Total		Percentage of defective EVMs	
	CU	BU	CU	BU	CU	BU	CU 2(a)+ 3(a)	BU 2(b)+ 3(b)	CU	BU
1	2(a)	2(b)	3(a)	3(b)	4(a)	4(b)	5(a)	5(b)	6(a)	6(b)
1-Chamba	592	592	148	148	5	5	740	740	0.68	0.68
2-Kangra	1551	1551	387	387	5	5	1938	1938	0.26	0.26
3-Lahual & Spiti	90	90	20	20	1	0	110	110	0.91	0.00
4-Kullu	500	500	100	100	2	2	600	600	0.33	0.33
5-Mandi	1083	1086	216	216	7	9	1299	1302	0.54	0.69
6-Hamirpur	517	517	67	67	2	1	584	584	0.34	0.17
7-Una	508	508	66	66	2	2	574	574	0.35	0.35
8-Bilaspur	354	354	46	46	6	7	400	400	1.50	1.75
9-Solan	522	525	115	115	3	3	637	640	0.47	0.47
10-Sirmour	531	531	116	116	21	21	647	647	3.25	3.25
11-Shimla	1022	1022	225	225	5	5	1247	1247	0.40	0.40
12-Kinnaur	121	121	25	25	1	0	146	146	0.68	0.00
Grand Total	7391	7397	1531	1531	60	60	8922	8928	0.67	0.67

XXI- SYSTEMATIC VOTERS' EDUCATION AND ELECTORAL PARTICIPATION (SVEEP):-

The Systematic Voter Education and Electoral Participation Wing formulates policies, lays down the framework, plans interventions and monitors implementation besides carrying out continuous discourse with voting publics, civil society groups and media. It handles work related to all aspects of Voters' Awareness & Education aimed towards improving Electoral Participation in the country and building up a culture of participative democracy among citizens. The SVEEP Wing commenced work in late 2009.

Following activities were carried out under SVEEP plan in connection with General Elections to Lok Sabha-2014:-

A comprehensive Systematic Voters' Education and Electoral Participation (SVEEP) campaign was launched in the State for ensuring clean rolls especially in terms of enrollment of young voters and female voters during continuous updation of Photo Electoral Rolls and encouraging every elector on roll to participate in General Elections to Lok Sabha-2014. The common strategy included the following:-

- The State and District plan included situation analysis, targeted interventions, monitoring and evaluation mechanism etc.
- Targeted campaign on major gaps like Gender ratio, Urban apathy, Youth participation, Weaker sections, Physically Challenged etc. formed a part of State and District plan.
- To overcome the gap in turnout, targeted interventions were made, down to the level of a polling station.

- DEOs prepared at their own level specific operational plans. These district plans flowed out of the broad State plan and in turn also contributed to it.



- Appropriate information disseminating on NOTA, continuous awareness combined with VVPAT information also formed an important part of State/District SVEEP plans.

INFORMATION AND MOTIVATION:

The following centrally produced communication materials were widely used for informing and motivating people for enrollment and subsequent participation in electoral process: -

- Audio and Video spots of Aamir Khan.
- Audio/radio Spot – Vote Zaroor Dalein.
- Picture Book – Proud to be a voter (English and Hindi)
- Board Game ‘Vote ki Baazi’
- Radio Programme ‘Loktantra Express’
- Cartoon comic strips ‘ Wah Election Wah’
- Video/TV spot – ‘Vote Zaroor Dalein’
- Promos of Cultural Icons, on registration, participation in electoral process, NOTA and ethical voting, were utilized for widest possible publicity.
- Advertisements on registration of eligible citizens in the Photo Electoral Rolls and their subsequent participation in electoral process were published in newspapers having wide circulation across the state from time to time.
- Posters on registration and participation in electoral process were published and circulated to all Gram Panchayats, Mahila Mandals, Yuvak Mandals, Self-Help Groups through Electoral Registration Officers, for wide publicity.
- Live-Phone-in programmes on voter awareness were organized through AIR and Doordarshan.

- “Get connected to your BLO” campaign was launched for publicizing the details of BLOs to general public, using different media.
- A toll free number 1950 already installed the call centre of CEOs office was utilized for disseminating various informations related to registration and electoral process to the general public.
- Handbills containing important messages on registration and electoral participation were distributed amongst the public through field organizations, voluntary groups, school children etc.
- As an MoU has been signed between the ECI and National Literacy Mission, authority, Department of School Education and Literacy, Ministry of Human Resource Development, Govt. of India, the best use of structure was made to sensitize and make aware the adults, specially the vulnerable and disadvantage including women and Minority Communities about their electoral rights and related processes about exercise of franchise.
- In order to educate the youth in the state, the Department of Election in co-ordination with Sarv Shiksha Abhiyan with the following structure :-
 1. District Institute of Education and Training (DIET)=12
 2. Block Resource Coordinators(BRCs)=228
 3. Cluster Resource Coordinators(CRCs)=2102
 4. School Management Committees (CMCs) = about 15000

Succeeded in communicating with the youth especially the first time voters thereby educating them the importance of participation of every elector for a stronger democracy and motivating them to exercise their franchise.

- 331612 Sankalap Patras distributed in the State through concerned District Election Officers and 95302 Sankalap Patras were collected back with signature. Besides this a signage campaign was also organized in the State.



- Flash Mobs were organised in different parts of the states for information and motivating youth to participate in electoral process.



• **Status of appointment and integration of Campus Ambassadors :-**

150 Campus Ambassadors in UGC run Colleges/Universities and Sr. Sec. Schools across the state were appointed who will further motivated and facilitated the fellow students in enrolment and subsequent participation in electoral process.

• **Update on collaborating agencies/State Icons**

The following agencies both Governmental and Non-Governmental (including media houses)were engaged to carry out specific SVEEP activities during Lok Sabha Elections, 2014:-

S. No.	Name of the Agency	Govt/Educational Institution/PSU/Corporate/Media/CSO
1	Department of Education	Government
2	Sarv Shiksha Abhiyan	Government
3	Department of Animal Husbandary.	Government
4	Department of Urban Development	Government
5	Department of Rural Development.	Government
6	Women and Child Development Department.	Government
7	Department of Sports and Youth Services	Government
8	Department of Information and Public Relation.	Government
9	Department of Language, Art & Culture.	Government
10	Department of Labour & Employment.	Government
11	State Resource Centre of National Literacy Mission.	CSO
12	Nehru Yuva Kendra	Government
13	National Social Service (NSS).	Government
14	National Cadet Corps (NCC)	Government
15	Doordarshan (DD)	Media
16	All India Radio (AIR)	Media
17	DAVP	Media
18	Song and Drama Division	Media
19	95.0 BIG FM	Media
20	104.8 OYE FM	Media

State Icons - The State has following Regional Icons:-

S. No.	Name of the Icon	Male/Female	Field Icon belongs to (Sportsperson/Artist/Films etc)
1	Shri Karnail Rana	Male	Artist
2	Miss Shalini Sharma	Female	RJ, 95.0 BIG FM, Reliance Broadcast Network Ltd.
3	Shri Vickey Chauhan	Male	Artist
4	Smt. Nirmal Sharma	Female	Artist

Specific outdoor activities were performed by four Regional Icons for informing and motivating the left out citizens for registration and their subsequent participation in electoral process.

Facilitation :

BMF compliance and development of Model Polling Stations :-

Except the provision of ramps, all 7382 polling stations in the State fulfilled the requirements of BMF (Basic Minimum Facilities) i.e. provision for drinking water, adequate furniture, proper lighting, help desk, proper signage and toilet facilities. Out of 7385 polling stations 6450 had ramps. All Polling Stations in the state were got physically verified by the field officials. As desired by the Commission, Sector Officers visited each polling station location under his/her jurisdiction to assess whether it was use worthy. Territorial teams /squads were formed at DEO level to visit each and every polling station and prepared a wide documentation on the condition of the polling station and existing amenities. Remedial measures were taken on the shortcomings found on the basis of such physical verifications.



- Model Polling Stations: The 120 Model Polling Stations were set up.
- Voters slips were distributed to all the electors five days before the day of poll at their door step through BLOs.

मतदाता पर्चियां 5 दिन पहले मिलेंगी

मतदान के प्रति जागरूक करने को लेकर बैठक आयोजित

रिकांगपिओ, 2 अप्रैल (रिपन): किराँरी में लोकसभा चुनावों के महानजर मतदान के प्रति आम लोगों में जागरूकता लाने के उद्देश्य से बुधवार को जिला मुख्यालय में आंगनबाड़ी कार्यकर्ताओं की बैठक आयोजित की गई। बैठक की अध्यक्षता जिलाधीश एवं जिला निर्वाचन अधिकारी किराँरी डी.डी. शर्मा ने की। उन्होंने बैठक में केन्द्रीय चुनाव आयोग द्वारा चलाए जा रहे मतदाता जनजागरण अभियान के बारे में उपस्थित आंगनबाड़ी कार्यकर्ताओं को जानकारी प्रदान की। बैठक को सम्बोधित करते हुए उन्होंने कहा कि 7 मई, 2014 को मतदान वाले दिन गर्भवती महिलाओं, धात्री और अपंग व्यक्तियों को पोलिंग में मतदान करवाने के लिए प्रार्थनिकता प्रदान की जाएगी। उन्होंने बताया कि जिला में कुल 121 मतदान केन्द्रों में सभी के लिए शौचालय, पीने का पानी तथा रेम्प आदि की सुव्यवस्था रंग से व्यवस्था की गई है। जिला निर्वाचन

अधिकारी ने सभी आंगनबाड़ी कार्यकर्ताओं से आह्वान किया कि मतदाता जनजागरण अभियान के तहत अपने आसपास के क्षेत्रों में रह रहे लोगों को मतदान के प्रति जागरूक करने का प्रयास करें। जिनका नाम अभी तक मतदाता सूची में नहीं है उन्हें नाम सूची में शामिल करवाने और लोकतंत्र की मजबूती के लिए अधिक से अधिक मतदान करने के लिए प्रेरित करें। उन्होंने कहा कि इस चुनाव में शत-प्रतिशत मतदान करवाने का लक्ष्य रखा गया है। उन्होंने इस मौके पर जानकारी दी कि मतदाता पर्चियां सभी वृद्ध लेवल अधिकारियों के माध्यम से मतदान के 5 दिन पूर्व अर्थात् 2 मई तक बांटी जाएंगी। इस अवसर पर सहायक निर्वाचन अधिकारी एवं उपमंडलाधिकारी कल्या प्रशान्त देव, परियोजना अधिकारी एकिकृत जनजातीय विकास विभाग एवं चोडल अधिकारी मतदाता जनजागरण अभियान पंकज शर्मा तथा जिला कार्यक्रम अधिकारी अर्जुन सिंह सहित अन्य गण्यमान्य व्यक्ति उपस्थित थे।



रिकांगपिओ : मतदाता जागरूकता अभियान के दौरान आंगनबाड़ी कार्यकर्ताओं के साथ जिला निर्वाचन अधिकारी डी.डी. शर्मा।

- Second copy of voters slips was kept available with the BLO sitting outside the polling booth on the day of poll.
- Standardization of Voting Compartment

7300 Voting Compartments were procured in the year, 2012, by the State as per specification of Commission. Due to increase in polling Stations in the State, 350 new Voting Compartments were got prepared.



NATIONAL VOTERS' DAY:

"National Voters' Day" function was organized on 25th January, 2014, at the State, Districts and Polling Stations levels in Himachal Pradesh. The objective of celebration of the "National Voters' Day" is to spread the message of the Commission to increase the enrolment of voters by using this occasion and to make universal adult franchise a complete

reality, thereby further improving the quality of Indian democracy. The day was also utilized to generate awareness among young voters about their effective participation in the electoral process besides ethical voting for a healthy democracy.

The 4th State level National Voters' Day function was jointly organized with that of District Shimla **at Multipurpose Hall of Gaiety Cultural Complex, The Mall, Shimla.** This year Hon'ble Justice Dev Darshan Sud, Judge, High Court of Himachal Pradesh was the Chief Guest and former Addl. Chief Electoral Officer, H.P. Sh. P.L. Negi was the Guest of Honour on the occasion.

Besides Hon'ble Mr. Justice Dev Darshan Sud and Sh. P.L. Negi, the function was attended by Hon'ble MLA, Shimla Shri Suresh Bhardwaj, Mayor and Dy. Mayor, Shimla, Chief Electoral Officer, Himachal Pradesh, District Election Officer (DC), Shimla and Additional Deputy Commissioner Shimla, all the personnel of Election Department and a host of other dignitaries from State Govt., Centre Government and Social and Cultural Organisations from the State and representatives of Electronic & Print Media.

The function commenced with the lighting of lamp by the Chief Guest followed by singing of "Saraswati Bandana".

Welcoming the Chief Guest and the citizens present during the function, Chief Electoral Officer, Shri Narinder Chauhan, He said that 25 January is the day for young voters. He emphasized on ethical voting. He further said that for election related knowledge the person can contact to the toll free number 1950 and further requested to aware the people residing in their areas. He exhorted the youth to proactively come forward for strengthening democracy with their active participation.

Thereafter, the message of the Chief Election Commissioner, Shri V.S.Sampath, was displayed on the screen using projector which was followed by the administering of NVD pledge to the participants by the Chief Guest.

This was followed by cultural programmes on the theme of National Voters' Day by the artists of Department of Art, Language & Culture and Himachal Giyan Vigyan Samiti and play by Ab Theatrical group.

After the cultural programme the newly registered voters belonging to the polling stations located within the radius of 2 Kms. of State Hqrs. were felicitated with NVD badges and Voter Identity Cards by the Chief Guest followed by group photograph of newly registered voters with the Chief Guest.

PART – A

GENERAL INFORMATION

List of recognized Political Parties & their Symbols

Sr. No.	Name of Party	Symbol Reserved	Address
NATIONAL PARTY			
1.	Bahujan Samaj Party	Elephant (In all States/U.Ts except in the States of Assam, where its candidates will have to choose a symbol from out of the list of free symbols specified by the Commission).	4, Gurudwara Rakabganj Road, New Delhi-110001.
2.	Bharatiya Janata Party	Lotus	11, Ashoka Road, New Delhi-110001.
3.	Communist Party of India	Ears of Corn and Sickle	Ajoy Bhawan, Kotla Marg, New Delhi-110002.
4.	Communist Party of India (Marxist)	Hammer, Sickle and Star	A.K.Gopalan Bhawan, 27-29, Bhai Vir Singh Marg (Gole Market). New Delhi-110001.
5.	Indian National Congress	Hand	24, Akbar Road, New Delhi-110001.
6.	Nationalist Congress Party	Clock	10, Bishambhar Das Marg, New Delhi-110001.

Detail of Political Parties, which set up Candidates

Sr. No.	Name of Party and Reserved Symbol	Party Abbreviation	No. of Contesting Candidates.
I-NATIONAL PARTIES			
1.	Bahujan Samaj Party	BSP	4
2.	Bharatiya Janata Party	BJP	4
3.	Communist Party of India (Marxist)	CPI(M)	2
4.	Indian National Congress	INC	4
		Sub-Total:	14
II-STATE PARTIES OF OTHER STATES			
1.	Aam Adami Party	AAP	4
2.	Samajwadi Party	SP	4
3.	Bahujan Mukti Party	BMP	2
4.	Shivsena	SS	2
		Sub-Total:	12
III-REGISTERED UNRECOGNIZED POLITICAL PARTY			
1.	Himachal Swabhiman Party	HSP	1
		Sub-Total:	1
IV-INDEPENDENTS			
1.	Independents	IND	11
		Sub-Total	11
		Grand Total:	38

Programme of Election

Sl. No.	Activity	Phase-VIII
1	Date of Announcement of Schedule of Election	05-March-2014 (Wednesday)
2	Date of Issue of Notification for Election	12-April-2014 (Saturday)
3	Last Date for making Nomination	19-April-2014 (Saturday)
4	Last Date for Scrutiny of Nominations	21-April-2014 (Monday)
5	Last Date for Withdrawal of Candidature	23-April-2014 (Wednesday)
6	Date of Poll	07-May-2014 (Wednesday)
7	Commencement of Counting	16-May-2014 (Friday)
8	Date before which election shall be completed	28-May-2014 (Wednesday)

Highlights

Announcement on	: 05-March-2014
Elections on	: 07-May-2014
Counting on	: 16-May-2014

List of Participating Political Parties

No. and Name of Parliamentary Constituency	Classification	Party Name	Party Abbreviation	Symbol	No. of Contestant	
1 - KANGRA					Total:	12

1-National Parties

Bahujan Samaj Party	BSP	Elephant	1
Bharatiya Janata Party	BJP	Lotus	1
Indian National Congress	INC	Hand	1

2-State Political Parties of Other States

Aam Adami Party	AAP	Broom	1
Bahujan Mukti Party	BMP	Cot	1
Samajwadi Party	SP	Bicycle	1
Shivsena	SS	Bow & Arrow	1

3-Registered Unrecognized Political Parties

Himachal Swabhiman Party	HSP	Telephone	1
--------------------------	-----	-----------	---

4-Independents

Independent	IND		4
-------------	-----	--	---

2 - MANDI

Total: 9

1-National Parties

Bahujan Samaj Party	BSP	Elephant	1
Bharatiya Janata Party	BJP	Lotus	1
Communist Party of India (Marxist)	CPM	Hammer, Sickle and Star	1
Indian National Congress	INC	Hand	1

2-State Political Parties of Other States

Aam Adami Party	AAP	Broom	1
Bahujan Mukti Party	BMP	Cot	1
Samajwadi Party	SP	Bicycle	1

4-Independents

Independent	IND		2
-------------	-----	--	---

List of Participating Political Parties

No. and Name of Parliamentary Constituency	Classification	Party Name	Party Abbreviation	Symbol	No. of Contestant	
3 - HAMIRPUR					Total:	10

1-National Parties

Bahujan Samaj Party	BSP	Elephant	1
Bharatiya Janata Party	BJP	Lotus	1
Indian National Congress	INC	Hand	1

2-State Political Parties of Other States

Aam Adami Party	AAP	Broom	1
Samajwadi Party	SP	Bicycle	1
Shivsena	SS	Bow & Arrow	1

4-Independents

Independent	IND		4
-------------	-----	--	---

4 - SHIMLA (SC)

Total: **7**

1-National Parties

Bahujan Samaj Party	BSP	Elephant	1
Bharatiya Janata Party	BJP	Lotus	1
Communist Party of India (Marxist)	CPM	Hammer, Sickle and Star	1
Indian National Congress	INC	Hand	1

2-State Political Parties of Other States

Aam Adami Party	AAP	Broom	1
Samajwadi Party	SP	Bicycle	1

4-Independents

Independent	IND		1
-------------	-----	--	---

Grand Total: **38**

Highlights

A. Number of Constituencies

Gen	SC	ST	Total
3	1	-	4

B. Number of Candidates

No. and Name of PCs	1-Kangra	2-Mandi	3-Hamirpur	4-Shimla(SC)
No. of candidates in a constituency	12	9	10	7

Total Candidates in fray	:	38
Average Candidate per Constituency	:	10
Minimum Candidate in a Constituency	:	7 4-Shimla(SC)
Maximum Candidate in a Constituency	:	12 1-Kangra

C. Detail of Votes Polled

	Men	Women	Others	Postal	Total
Number of Electors	2423377	2320836	2	65856	4810071
Number of Electors who voted	1564458	1528465	0	7276	3100199
Polling %					64.45%

D. Number of Polling Station

Sensitivity-wise			Total
Normal	Sensitive	Hyper-Sensitive	
6042	991	352	7385

Average number of electors per polling station	:	651
Minimum number of electors in a polling station	:	17 6-Kaa
Maximum number of electors in a polling station	:	1510 97-Jatog

E. Part-wise Performance of Candidates

Name of Party	AAP	BMP	BJP	BSP	CPM	HSP	IND	INC	SP	SS
(i) Number of candidates	4	2	4	4	2	1	11	4	4	2
(ii) Elected	0	0	4	0	0	0	0	0	0	0

Elector's Data Summary

	Type of Constituency			TOTAL
	Gen	SC	ST	
A. No of Constituencies	3	1	-	4

B. Electors in all the 68 Assembly Constituencies	GE-2014	GE-2009
---	---------	---------

General Electors:

a. Men	2423377	2302312
b. Women	2320836	2240602
c. Other	2	0
e. Total	4744215	4542914

Service Electors:

a. Men	51053	46409
b. Women	14803	17351
c. Total	65856	63760

Grand Total(G+S):

a. Men	2474430	2348721
b. Women	2335639	2257953
c. Other	2	-
d. Total	4810071	4606674

C. Electors who voted

a. Men	1564458	1353662
b. Women	1528465	1334297
d. postal	7276	3614
e. Total	3100199	2691573

D. Poll Percentage	64.45%	58.43%
--------------------	--------	--------

E. No. of Polling Stations	7385	7253
----------------------------	------	------

F. Average number of electors per Polling Stations	651	635
--	-----	-----

Candidates's Data Summary

	Type of Constituency			Total
	Gen	SC	ST	
A. No Of Constituencies	3	1	-	4

B. Nominations Filed	GE-2014	GE-2009
a. Men	44	43
b. Women	5	2
c. Other	1	0
c. Total	50	45

C. Nominations Rejected		
a. Men	9	8
b. Women	0	1
c. Other	1	0
c. Total	10	9

D. Nominations Withdrawn		
a. Men	2	5
b. Women	0	0
c. Other	0	0
c. Total	2	5

E. Contesting Candidates		
a. Men	33	30
b. Women	5	1
c. Other	0	0
c. Total	38	31

F. Forfeited Deposits		
a. Men	26	22
b. Women	4	1
c. Other	0	0
c. Total	30	23

District-wise Details of Polling Stations

Assembly Constituency No. and Name	Number of Polling Stations			
	Sensitive	Hyper Sensitive	Ordinary	Total
CHAMBA				
1 - CHURAH (SC)	11	17	88	116
2 - BHARMOUR (ST)	21	1	118	140
3 - CHAMBA	26	0	91	117
4 - DALHOUSIE	14	13	79	106
5 - BHATTIYAT	16	2	94	112
Total:	88	33	470	591
KANGRA				
6 - NURPUR	35	7	68	110
7 - INDORA (SC)	21	10	73	104
8 - FATEHPUR	17	9	78	104
9 - JAWALI	23	9	81	113
10 - DEHRA	24	2	72	98
11 - JASWAN-PRAGPUR	20	7	79	106
12 - JAWALAMUKHI	22	3	67	92
13 - JAISINGHPUR (SC)	12	0	97	109
14 - SULLAH	13	2	114	129
15 - NAGROTA	10	5	88	103
16 - KANGRA	13	3	78	94
17 - SHAHPUR	13	4	93	110
18 - DHARAMSHALA	7	0	78	85
19 - PALAMPUR	8	0	78	86
20 - BAIJNATH (SC)	17	4	85	106
Total:	255	65	1229	1549
LAHAUL & SPITI				
21 - LAHAUL & SPITI (ST)	12	0	78	90
Total:	12	0	78	90
KULLU				
22 - MANALI	14	4	78	96
23 - KULLU	12	8	120	140
24 - BANJAR	12	7	115	134
25 - ANNI (SC)	12	9	109	130
Total:	50	28	422	500

District-wise Details of Polling Stations

Assembly Constituency No. and Name	Number of Polling Stations			
	Sensitive	Hyper Sensitive	Ordinary	Total
MANDI				
26 - KARSOG (SC)	12	1	87	100
27 - SUNDERNAGAR	27	2	76	105
28 - NACHAN (SC)	15	1	85	101
29 - SERAJ	9	2	115	126
30 - DARANG	15	0	106	121
31 - JOGINDERNAGAR	19	2	106	127
32 - DHARAMPUR	6	5	86	97
33 - MANDI	11	1	90	102
34 - BALH (SC)	11	2	83	96
35 - SARKAGHAT	7	3	97	107
Total:	132	19	931	1082
HAMIRPUR				
36 - BHORANJ (SC)	7	12	80	99
37 - SUJANPUR	32	16	54	102
38 - HAMIRPUR	19	2	71	92
39 - BARSAR	21	8	79	108
40 - NADAUN	19	16	81	116
Total:	98	54	365	517
UNA				
41 - CHINTPURNI (SC)	26	9	65	100
42 - GAGRET	17	8	65	90
43 - HAROLI	22	9	74	105
44 - UNA	26	17	54	97
45 - KUTLEHAR	21	11	84	116
Total:	112	54	342	508
BILASPUR				
46 - JHANDUTA (SC)	5	0	87	92
47 - GHUMARWIN	6	0	80	86
48 - BILASPUR	4	0	84	88
49 - SRI NAINA DEVIJI	5	10	73	88
Total:	20	10	324	354
SOLAN				
50 - ARKI	32	11	86	129
51 - NALAGARH	8	6	84	98
52 - DOON	15	3	67	85
53 - SOLAN (SC)	14	10	96	120
54 - KASAULI (SC)	13	9	68	90
Total:	82	39	401	522

District-wise Details of Polling Stations

Assembly Constituency No. and Name	Number of Polling Stations			
	Sensitive	Hyper Sensitive	Ordinary	Total
SIRMOUR				
55 - PACHHAD (SC)	10	0	99	109
56 - NAHAN	13	14	80	107
57 - SRI RENUKAJI (SC)	12	3	107	122
58 - PAONTA SAHIB	43	19	33	95
59 - SHILLAI	6	4	87	97
Total:	84	40	406	530
SHIMLA				
60 - CHOPAL	4	0	135	139
61 - THEOG	6	0	155	161
62 - KASUMPTI	6	0	100	106
63 - SHIMLA	7	2	82	91
64 - SHIMLA RURAL	5	0	122	127
65 - JUBBAL-KOTKHAI	6	0	121	127
66 - RAMPUR (SC)	5	1	143	149
67 - ROHRU (SC)	6	1	114	121
Total:	45	4	972	1021
KINNAUR				
68 - KINNAUR (ST)	13	6	102	121
Total:	13	6	102	121
Grand Total	991	352	6042	7385

A Statistical Report on General Election to Lok Sabha, 2014 in Himachal Pradesh

PARLIAMENTARY CONSTITUENCY-WISE DETAILS OF POLLING STATIONS				
ASSEMBLY CONSTITUENCY NO. AND NAME	NUMBER OF POLLING STATIONS			
	ORDINARY	SENSITIVE	HYPERSENSITIVE	TOTAL
1 - KANGRA				
1 - CHURAH (SC)	88	11	17	116
3 - CHAMBA	91	26	0	117
4 - DALHOUSIE	79	14	13	106
5 - BHATTIYAT	94	16	2	112
6 - NURPUR	68	35	7	110
7 - INDORA (SC)	73	21	10	104
8 - FATEHPUR	78	17	9	104
9 - JAWALI	81	23	9	113
12 - JAWALAMUKHI	67	22	3	92
13 - JAISINGHPUR (SC)	97	12	0	109
14 - SULLAH	114	13	2	129
15 - NAGROTA	88	10	5	103
16 - KANGRA	78	13	3	94
17 - SHAHPUR	93	13	4	110
18 - DHARAMSHALA	78	7	0	85
19 - PALAMPUR	78	8	0	86
20 - BAIJNATH (SC)	85	17	4	106
TOTAL:	1430	278	88	1796
2 - MANDI				
2 - BHARMOUR (ST)	118	21	1	140
21 - LAHAUL & SPITI (ST)	78	12	0	90
22 - MANALI	78	14	4	96
23 - KULLU	120	12	8	140
24 - BANJAR	115	12	7	134
25 - ANNI (SC)	109	12	9	130
26 - KARSOG (SC)	87	12	1	100
27 - SUNDERNAGAR	76	27	2	105
28 - NACHAN (SC)	85	15	1	101
29 - SERAJ	115	9	2	126
30 - DARANG	106	15	0	121
31 - JOGINDERNAGAR	106	19	2	127
33 - MANDI	90	11	1	102
34 - BALH (SC)	83	11	2	96
35 - SARKAGHAT	97	7	3	107
66 - RAMPUR (SC)	143	5	1	149
68 - KINNAUR (ST)	102	13	6	121
TOTAL:	1708	227	50	1985

A Statistical Report on General Election to Lok Sabha, 2014 in Himachal Pradesh

PARLIAMENTARY CONSTITUENCY-WISE DETAILS OF POLLING STATIONS				
ASSEMBLY CONSTITUENCY NO. AND NAME	NUMBER OF POLLING STATIONS			
	ORDINARY	SENSITIVE	HYPERSENSITIVE	TOTAL
3 - HAMIRPUR				
10 - DEHRA	72	24	2	98
11 - JASWAN-PRAGPUR	79	20	7	106
32 - DHARAMPUR	86	6	5	97
36 - BHORANJ (SC)	80	7	12	99
37 - SUJANPUR	54	32	16	102
38 - HAMIRPUR	71	19	2	92
39 - BARSAR	79	21	8	108
40 - NADAUN	81	19	16	116
41 - CHINTPURNI (SC)	65	26	9	100
42 - GAGRET	65	17	8	90
43 - HAROLI	74	22	9	105
44 - UNA	54	26	17	97
45 - KUTLEHAR	84	21	11	116
46 - JHANDUTA (SC)	87	5	0	92
47 - GHUMARWIN	80	6	0	86
48 - BILASPUR	84	4	0	88
49 - SRI NAINA DEVIJI	73	5	10	88
TOTAL:	1268	280	132	1680
4 - SHIMLA (SC)				
50 - ARKI	86	32	11	129
51 - NALAGARH	84	8	6	98
52 - DOON	67	15	3	85
53 - SOLAN (SC)	96	14	10	120
54 - KASAULI (SC)	68	13	9	90
55 - PACHHAD (SC)	99	10	0	109
56 - NAHAN	80	13	14	107
57 - SRI RENUKAJI (SC)	107	12	3	122
58 - PAONTA SAHIB	33	43	19	95
59 - SHILLAI	87	6	4	97
60 - CHOPAL	135	4	0	139
61 - THEOG	155	6	0	161
62 - KASUMPTI	100	6	0	106
63 - SHIMLA	82	7	2	91
64 - SHIMLA RURAL	122	5	0	127
65 - JUBBAL-KOTKHAI	121	6	0	127
67 - ROHRU (SC)	114	6	1	121
TOTAL:	1636	206	82	1924
GRAND TOTAL:	6042	991	352	7385

A Statistical Report on General Election to Lok Sabha, 2014 in Himachal Pradesh

District and Assembly Constituency Wise Details of Electors

Assembly Constituency No. and Name	General Electors				Service Electors			Total(G+S)			
	Male	Female	Others	Total	Male	Female	Total	Male	Female	Others	Total
District: CHAMBA											
1 - CHURAH (SC)	32652	30972	0	63624	236	85	321	32888	31057	0	63945
2 - BHARMOUR (ST)	35073	32626	0	67699	177	65	242	35250	32691	0	67941
3 - CHAMBA	36022	34913	0	70935	182	54	236	36204	34967	0	71171
4 - DALHOUSIE	32605	30438	0	63043	199	46	245	32804	30484	0	63288
5 - BHATTIYAT	33868	32596	0	66464	1636	616	2252	35504	33212	0	68716
District TOTAL:	170220	161545	0	331765	2430	866	3296	172650	162411	0	335061
District: KANGRA											
6 - NURPUR	39454	36753	0	76207	1361	680	2041	40815	37433	0	78248
7 - INDORA (SC)	39809	36289	0	76098	1091	480	1571	40900	36769	0	77669
8 - FATEHPUR	37641	35794	0	73435	1248	299	1547	38889	36093	0	74982
9 - JAWALI	42059	40519	0	82578	1135	184	1319	43194	40703	0	83897
10 - DEHRA	35436	35764	0	71200	1391	594	1985	36827	36358	0	73185
11 - JASWAN-PRAGPUR	35223	34205	0	69428	978	391	1369	36201	34596	0	70797
12 - JAWALAMUKHI	34059	33183	0	67242	1093	392	1485	35152	33575	0	68727
13 - JAISINGHPUR (SC)	35889	38400	0	74289	1508	754	2262	37397	39154	0	76551
14 - SULLAH	44508	45807	0	90315	1897	508	2405	46405	46315	0	92720
15 - NAGROTA	38419	37209	0	75628	1014	349	1363	39433	37558	0	76991
16 - KANGRA	36030	34471	0	70501	610	194	804	36640	34665	0	71305
17 - SHAHPUR	37260	35886	0	73146	1352	704	2056	38612	36590	0	75202
18 - DHARAMSHALA	35325	32651	0	67976	916	454	1370	36241	33105	0	69346
19 - PALAMPUR	33524	32158	0	65682	1187	255	1442	34711	32413	0	67124
20 - BAIJNATH (SC)	38693	38008	0	76701	1406	612	2018	40099	38620	0	78719
District TOTAL:	563329	547097	0	1110426	18187	6850	25037	581516	553947	0	1135463
District: LAHAUL & SPITI											
21 - LAHAUL & SPITI (ST)	11281	11300	0	22581	356	103	459	11637	11403	0	23040
District TOTAL:	11281	11300	0	22581	356	103	459	11637	11403	0	23040
District: KULLU											
22 - MANALI	32543	31022	0	63565	98	33	131	32641	31055	0	63696
23 - KULLU	40030	38182	0	78212	175	49	224	40205	38231	0	78436
24 - BANJAR	32582	31037	0	63619	143	64	207	32725	31101	0	63826
25 - ANNI (SC)	38454	36019	0	74473	124	40	164	38578	36059	0	74637
District TOTAL:	143609	136260	0	279869	540	186	726	144149	136446	0	280595
District: MANDI											
26 - KARSOG (SC)	32563	30557	0	63120	145	13	158	32708	30570	0	63278
27 - SUNDERNAGAR	35770	34336	0	70106	406	70	476	36176	34406	0	70582
28 - NACHAN (SC)	36493	36020	0	72513	591	102	693	37084	36122	0	73206
29 - SERAJ	36227	33710	0	69937	147	36	183	36374	33746	0	70120
30 - DARANG	38376	36935	0	75311	676	166	842	39052	37101	0	76153
31 - JOGINDERNAGAR	42666	43720	0	86386	1191	21	1212	43857	43741	0	87598
32 - DHARAMPUR	34030	35805	0	69835	1265	350	1615	35295	36155	0	71450
33 - MANDI	32732	33588	0	66320	1016	216	1232	33748	33804	0	67552
34 - BALH (SC)	33338	33615	0	66953	807	175	982	34145	33790	0	67935
35 - SARKAGHAT	38393	39214	0	77607	1565	583	2148	39958	39797	0	79755
District TOTAL:	360588	357500	0	718088	7809	1732	9541	368397	359232	0	727629

A Statistical Report on General Election to Lok Sabha, 2014 in Himachal Pradesh

District and Assembly Constituency Wise Details of Electors

Assembly Constituency No. and Name	General Electors				Service Electors			Total(G+S)			
	Male	Female	Others	Total	Male	Female	Total	Male	Female	Others	Total
District: HAMIRPUR											
36 - BHORANJ (SC)	34923	37354	0	72277	1577	330	1907	36500	37684	0	74184
37 - SUJANPUR	31626	33731	0	65357	2153	491	2644	33779	34222	0	68001
38 - HAMIRPUR	33650	33994	0	67644	1205	244	1449	34855	34238	0	69093
39 - BARSAR	37176	39013	0	76189	1731	198	1929	38907	39211	0	78118
40 - NADAUN	40739	41444	0	82183	1307	213	1520	42046	41657	0	83703
District TOTAL:	178114	185536	0	363650	7973	1476	9449	186087	187012	0	373099
District: UNA											
41 - CHINTPURNI (SC)	37704	35574	0	73278	704	123	827	38408	35697	0	74105
42 - GAGRET	36069	34910	0	70979	1088	185	1273	37157	35095	0	72252
43 - HAROLI	38680	35899	1	74580	840	219	1059	39520	36118	1	75639
44 - UNA	38816	36754	0	75570	453	76	529	39269	36830	0	76099
45 - KUTLEHAR	37950	37093	0	75043	1080	257	1337	39030	37350	0	76380
District TOTAL:	189219	180230	1	369450	4165	860	5025	193384	181090	1	374475
District: BILASPUR											
46 - JHANDUTA (SC)	34647	33205	0	67852	936	214	1150	35583	33419	0	69002
47 - GHUMARWIN	38176	38552	0	76728	1036	224	1260	39212	38776	0	77988
48 - BILASPUR	36987	35992	0	72979	498	114	612	37485	36106	0	73591
49 - SRI NAINA DEVIJI	33176	30536	0	63712	322	78	400	33498	30614	0	64112
District TOTAL:	142986	138285	0	281271	2792	630	3422	145778	138915	0	284693
District: SOLAN											
50 - ARKI	40352	38752	0	79104	651	272	923	41003	39024	0	80027
51 - NALAGARH	39765	36348	1	76114	782	263	1045	40547	36611	1	77159
52 - DOON	29247	26426	0	55673	477	187	664	29724	26613	0	56337
53 - SOLAN (SC)	40174	36582	0	76756	291	113	404	40465	36695	0	77160
54 - KASALI (SC)	32257	28254	0	60511	404	160	564	32661	28414	0	61075
District TOTAL:	181795	166362	1	348158	2605	995	3600	184400	167357	1	351758
District: SIRMOUR											
55 - PACHHAD (SC)	33885	31121	0	65006	351	43	394	34236	31164	0	65400
56 - NAHAN	36900	34034	0	70934	697	235	932	37597	34269	0	71866
57 - SRI RENUKAJI (SC)	31825	29096	0	60921	398	84	482	32223	29180	0	61403
58 - PAONTA SAHIB	37885	32674	0	70559	466	65	531	38351	32739	0	71090
59 - SHILLAI	34195	27440	0	61635	281	30	311	34476	27470	0	61946
District TOTAL:	174690	154365	0	329055	2193	457	2650	176883	154822	0	331705
District: SHIMLA											
60 - CHOPAL	35727	32181	0	67908	235	69	304	35962	32250	0	68212
61 - THEOG	38238	36486	0	74724	299	110	409	38537	36596	0	75133
62 - KASUMPTI	33684	30195	0	63879	149	37	186	33833	30232	0	64065
63 - SHIMLA	31829	25929	0	57758	109	59	168	31938	25988	0	57926
64 - SHIMLA RURAL	37181	34469	0	71650	447	172	619	37628	34641	0	72269
65 - JUBBAL-KOTKHAI	32702	32268	0	64970	137	74	211	32839	32342	0	65181
66 - RAMPUR (SC)	35771	32790	0	68561	89	40	129	35860	32830	0	68690
67 - ROHRU (SC)	34970	31956	0	66926	147	41	188	35117	31997	0	67114
District TOTAL:	280102	256274	0	536376	1612	602	2214	281714	256876	0	538590

A Statistical Report on General Election to Lok Sabha, 2014 in Himachal Pradesh

District and Assembly Constituency Wise Details of Electors

Assembly Constituency No. and Name	General Electors				Service Electors			Total(G+S)				
	Male	Female	Others	Total	Male	Female	Total	Male	Female	Others	Total	
District: KINNAUR												
68 - KINNAUR (ST)	27444	26082	0	53526	391	46	437	27835	26128	0	53963	
District TOTAL:	27444	26082	0	53526	391	46	437	27835	26128	0	53963	
GRAND TOTAL:	2423377	2320836	2	4744215	51053	14803	65856	2474430	2335639	2	4810071	

Parliamentary Constituency-wise Details of Electors

Assembly Constituency No. and Name	General Electors				Service Electors			Total (G+S)			
	Male	Female	Others	Total	Male	Female	Total	Male	Female	Others	Total
1 - KANGRA											
1 - CHURAH (SC)	32652	30972	0	63624	236	85	321	32888	31057	0	63945
3 - CHAMBA	36022	34913	0	70935	182	54	236	36204	34967	0	71171
4 - DALHOUSIE	32605	30438	0	63043	199	46	245	32804	30484	0	63288
5 - BHATTIYAT	33868	32596	0	66464	1636	616	2252	35504	33212	0	68716
6 - NURPUR	39454	36753	0	76207	1361	680	2041	40815	37433	0	78248
7 - INDORA (SC)	39809	36289	0	76098	1091	480	1571	40900	36769	0	77669
8 - FATEHPUR	37641	35794	0	73435	1248	299	1547	38889	36093	0	74982
9 - JAWALI	42059	40519	0	82578	1135	184	1319	43194	40703	0	83897
12 - JAWALAMUKHI	34059	33183	0	67242	1093	392	1485	35152	33575	0	68727
13 - JAISINGHPUR (SC)	35889	38400	0	74289	1508	754	2262	37397	39154	0	76551
14 - SULLAH	44508	45807	0	90315	1897	508	2405	46405	46315	0	92720
15 - NAGROTA	38419	37209	0	75628	1014	349	1363	39433	37558	0	76991
16 - KANGRA	36030	34471	0	70501	610	194	804	36640	34665	0	71305
17 - SHAHPUR	37260	35886	0	73146	1352	704	2056	38612	36590	0	75202
18 - DHARAMSHALA	35325	32651	0	67976	916	454	1370	36241	33105	0	69346
19 - PALAMPUR	33524	32158	0	65682	1187	255	1442	34711	32413	0	67124
20 - BAIJNATH (SC)	38693	38008	0	76701	1406	612	2018	40099	38620	0	78719
District TOTAL:	627817	606047	0	1233864	18071	6666	24737	645888	612713	0	1258601
2 - MANDI											
2 - BHARMOUR (ST)	35073	32626	0	67699	177	65	242	35250	32691	0	67941
21 - LAHAUL & SPITI (ST)	11281	11300	0	22581	356	103	459	11637	11403	0	23040
22 - MANALI	32543	31022	0	63565	98	33	131	32641	31055	0	63696
23 - KULLU	40030	38182	0	78212	175	49	224	40205	38231	0	78436
24 - BANJAR	32582	31037	0	63619	143	64	207	32725	31101	0	63826
25 - ANNI (SC)	38454	36019	0	74473	124	40	164	38578	36059	0	74637
26 - KARSOG (SC)	32563	30557	0	63120	145	13	158	32708	30570	0	63278
27 - SUNDERNAGAR	35770	34336	0	70106	406	70	476	36176	34406	0	70582
28 - NACHAN (SC)	36493	36020	0	72513	591	102	693	37084	36122	0	73206
29 - SERAJ	36227	33710	0	69937	147	36	183	36374	33746	0	70120
30 - DARANG	38376	36935	0	75311	676	166	842	39052	37101	0	76153
31 - JOGINDERNAGAR	42666	43720	0	86386	1191	21	1212	43857	43741	0	87598
33 - MANDI	32732	33588	0	66320	1016	216	1232	33748	33804	0	67552
34 - BALH (SC)	33338	33615	0	66953	807	175	982	34145	33790	0	67935
35 - SARKAGHAT	38393	39214	0	77607	1565	583	2148	39958	39797	0	79755
66 - RAMPUR (SC)	35771	32790	0	68561	89	40	129	35860	32830	0	68690
68 - KINNAUR (ST)	27444	26082	0	53526	391	46	437	27835	26128	0	53963
District TOTAL:	579736	560753	0	1140489	8097	1822	9919	587833	562575	0	1150408

Parliamentary Constituency-wise Details of Electors

Assembly Constituency No. and Name	General Electors				Service Electors			Total(G+S)			
	Male	Female	Others	Total	Male	Female	Total	Male	Female	Others	Total
3 - HAMIRPUR											
10 - DEHRA	35436	35764	0	71200	1391	594	1985	36827	36358	0	73185
11 - JASWAN-PRAGPUR	35223	34205	0	69428	978	391	1369	36201	34596	0	70797
32 - DHARAMPUR	34030	35805	0	69835	1265	350	1615	35295	36155	0	71450
36 - BHORANJ (SC)	34923	37354	0	72277	1577	330	1907	36500	37684	0	74184
37 - SUJANPUR	31626	33731	0	65357	2153	491	2644	33779	34222	0	68001
38 - HAMIRPUR	33650	33994	0	67644	1205	244	1449	34855	34238	0	69093
39 - BARSAR	37176	39013	0	76189	1731	198	1929	38907	39211	0	78118
40 - NADAUN	40739	41444	0	82183	1307	213	1520	42046	41657	0	83703
41 - CHINTPURNI (SC)	37704	35574	0	73278	704	123	827	38408	35697	0	74105
42 - GAGRET	36069	34910	0	70979	1088	185	1273	37157	35095	0	72252
43 - HAROLI	38680	35899	1	74580	840	219	1059	39520	36118	1	75639
44 - UNA	38816	36754	0	75570	453	76	529	39269	36830	0	76099
45 - KUTLEHAR	37950	37093	0	75043	1080	257	1337	39030	37350	0	76380
46 - JHANDUTA (SC)	34647	33205	0	67852	936	214	1150	35583	33419	0	69002
47 - GHUMARWIN	38176	38552	0	76728	1036	224	1260	39212	38776	0	77988
48 - BILASPUR	36987	35992	0	72979	498	114	612	37485	36106	0	73591
49 - SRI NAINA DEVIJI	33176	30536	0	63712	322	78	400	33498	30614	0	64112
District TOTAL:	615008	609825	1	1224834	18564	4301	22865	633572	614126	1	1247699
4 - SHIMLA (SC)											
50 - ARKI	40352	38752	0	79104	651	272	923	41003	39024	0	80027
51 - NALAGARH	39765	36348	1	76114	782	263	1045	40547	36611	1	77159
52 - DOON	29247	26426	0	55673	477	187	664	29724	26613	0	56337
53 - SOLAN (SC)	40174	36582	0	76756	291	113	404	40465	36695	0	77160
54 - KASALI (SC)	32257	28254	0	60511	404	160	564	32661	28414	0	61075
55 - PACHHAD (SC)	33885	31121	0	65006	351	43	394	34236	31164	0	65400
56 - NAHAN	36900	34034	0	70934	697	235	932	37597	34269	0	71866
57 - SRI RENUKAI (SC)	31825	29096	0	60921	398	84	482	32223	29180	0	61403
58 - PAONTA SAHIB	37885	32674	0	70559	466	65	531	38351	32739	0	71090
59 - SHILLAI	34195	27440	0	61635	281	30	311	34476	27470	0	61946
60 - CHOPAL	35727	32181	0	67908	235	69	304	35962	32250	0	68212
61 - THEOG	38238	36486	0	74724	299	110	409	38537	36596	0	75133
62 - KASUMPTI	33684	30195	0	63879	149	37	186	33833	30232	0	64065
63 - SHIMLA	31829	25929	0	57758	109	59	168	31938	25988	0	57926
64 - SHIMLA RURAL	37181	34469	0	71650	447	172	619	37628	34641	0	72269
65 - JUBBAL-KOTKHAI	32702	32268	0	64970	137	74	211	32839	32342	0	65181
67 - ROHRU (SC)	34970	31956	0	66926	147	41	188	35117	31997	0	67114
District TOTAL:	600816	544211	1	1145028	6321	2014	8335	607137	546225	1	1153363
GRAND TOTAL:	2423377	2320836	2	4744215	51053	14803	65856	2474430	2335639	2	4810071

Detail of contesting candidates <with address>

Sl. No.	Name of the Candidate	Address of the Candidate	Party Affiliation	Symbol Allotted
1-Kangra				
1	Chander Kumar	Village Dhan, Post Office Matlahar, Tehsil Jawali District Kangra, Himachal Pradesh	Indian National Congress	Hand
2	Lal Hussain	Village Gangwal, Post Office Thakurdwara, Tehsil Indora District Kangra, Himachal Pradesh	Bahujan Samaj Party	Elephant
3	Shanta Kumar	Village Aima, Post Office and Tehsil Palampur, District Kangra, Himachal Pradesh-176061	Bharatiya Janata Party	Lotus
4	Arti Soni	Village Kukena, Post Office Taragarh, Tehsil Baijnath Distt Kangra, Himachal Pradesh	Shiv Sena	Bow and Arrow
5	Parvesh Yadav	Village Haler Khurd, Post Office, Tehsil and District Kangra, Himachal Pradesh	Samajwadi Party	Bicycle
6	Raman Kumar	Ward No. 9, H.NO.18 Civil Bazar Yol Road Dharamshala, Tehsil Dharamshala District Kangra, Himachal Pradesh	Bahujan Mukti Party	Cot
7	Dr. Rajan Sushant	Village Dehri, Post Office Kuthandal, Tehsil Nurpur, District Kangra, Himachal Pradesh	Aam Aadmi Party	Broom
8	Baldev Raj	Village and Post Office Paprola, Tehsil Baijnath District Kangra Himachal Pradesh	Himachal Swabhiman Party	Telephone
9	Dr. Atul Thakur Bharmori	Village, Post Office and Tehsil Barmour, District Chamba, Himachal Pradesh-176315	Independent	Battery Torch
10	Dhani Ram	Village Nanhar, Post Office Kamlehar, Tehsil Palampur, District Kangra, Himachal Pradesh	Independent	Scissors
11	Prem Chand Vishvakarma	Dhiman Bhawan, Village & Post Office Nagrota Surian, Tehsil Jawali, District Kangra, Himachal Pradesh-176027	Independent	Basket containing Fruits
12	Bhupinder Mehra	Village and Post Office Rey, Tehsil Fatehpur, District Kangra Himachal Pradesh -176058	Independent	Shuttle
2-Mandi				
1	Kushal Bhardwaj	Vill. Basehar, P.O. Nauhli, Tehsil Joginderngar, Distt. Mandi (H.P.)	Communist Party of India(Marxist)	Hammer, Sickle & Star
2	Pratibha Singh	Padam Palace, Rampur Bushehar, Distt. Shimla (H.P.)	Indian National Congress	Hand
3	Ram Swaroop Sharma	VPO Jalpehar, Tehsil Jogindernagar, Distt. Mandi (H.P)	Bharatiya Janata Party	Lotus
4	Lala Ram Sharma	Vill. Saned, P.O. Kunhu, Tehsil Karsog, Distt. Mandi (H.P.)	Bahujan Samaj Party	Elephant
5	Jai Chand Thakur	House No. 9, Ward No. 6, Ropa Colony, P.O. & Tehsil Sarkaghat, Distt. Mandi (H.P.)	Aam Aadmi Party	Broom
6	Devinder Dev	Vill. Derdu, P.O. Kapahi, Tehsil	Bahujan Mukti Party	Cot

A Statistical Report on General Election to Lok Sabha, 2014 in Himachal Pradesh

		Sundernagar, Distt. Mandi (H.P.)		
7	Puni Chand	Vill. Majhainu, P.O. Panchrukhi, Tehsil Palampur, Distt. Kangra (H.P.)	Samajwadi Party	Bicycle
8	Bhag Chand Rana	V.P.O. Barua, Tehsil Manali, Distt. Kullu (H.P.)	Independent	Battery Torch
9	Subhash Mohan Sanehi	VPO & Tehsil Nirmand, Distt. Kullu (H.P.)	Independent	Coconut
3-Hamirpur				
1	Anurag Singh Thakur	Vill. & PO Samirpur, Tehsil Bhoranj, District Hamirpur (HP)	Bharatiya Janata Party	Lotus
2	Rakesh Choudhary	Vill. Nandpur, PO Kuthiari, Tehsil Amb, District Una (HP)	Bahujan Samaj Party	Elephant
3	Rajinder Singh Rana	Vill. Groudu Mihaliayan, PO Patlander, Tehsil Sujanpur, District. Hamirpur (HP)	Indian National Congress	Hand
4	Urmila Sharma	Vill. & PO Pathiar, Tehsil Nagrota Bagwan, District Kangra (HP)	Samajwadi Party	Bicycle
5	Kamal Kanta Batra	Vill. Bandla, PO Nachhir, Tehsil Palampur, District Kangra (HP)	Aam Aadmi Party	Broom
6	Shiv Dutt Vasisht	Vill. & PO Charatgarh, Tehsil & District Una (HP)	Shiv Sena	Bow and Arrow
7	Amin Chand	Vill. Duhak, PO Chouri, Tehsil Sujanpur, District Hamirpur (HP)	Independent	Telephone
8	Ashish Kumar	Pooled Accommodation Colony Type-III, Set No. 7, Hamirpur (HP)	Independent	Almirah
9	Dev Raj Bhardwaj	Vill. Banjni, PO Chail, Tehsil Kandaghat, District Solan (HP)	Independent	Coconut
10	Rajinder Singh Rana	Vill. Seri, PO & Tehsil Nadaun, District Hamirpur (HP)	Independent	Sewing Machine
4-Shimla (SC)				
1	Gurnam Singh Koli	Village Chuhuwal, PO & Tehsil Nalagarh District Solan (HP)	Bahujan Samaj Party	Elephant
2	Jagat Ram	Village Roog (Kuiroo) PO Shehrol, Tehsil Arki District Solan (HP)	Communist Party of India (Marxist)	Hammer, Sickle and Star
3	Mohan Lal Brakta	Village & P.O. Kutara, Tehsil Rohru, District Shimla, (HP)	Indian National Congress	Hand
4	Virender Kashyap	Gupta Lodge, the Mall Solan-173212 (HP)	Bharatiya Janata Party	Lotus
5	Shurveer Singh	Village Munchhara PO Samoli, Tehsil Rohru, District Shimla (HP).	Samajwadi Party	Bicycle
6	Subhash Chander	Vasu Kunj, Flat No. 3 1 st Floor, Engine Ghar Sanjauli Shimla-171006	Aam Aadmi Party	Broom
7	Virender Kumar Kashyap	Vill. & PO, Jubbar, Tehsil Kasauli, District Solan, (HP)	Independent	Telephone

Parliamentary Constituency-wise Details of Voter Turnout Including Service Electors

Parliamentary Constituency No. and Name	Voter Turn Out			
	Electors	Votes	%age 2014	%age 2009
1 - KANGRA	1258601	799926	63.56%	55.21%
2 - MANDI	1150408	726482	63.14%	64.11%
3 - HAMIRPUR	1247699	835744	66.98%	58.88%
4 - SHIMLA (SC)	1153363	738047	63.99%	55.73%
TOTAL:	4810071	3100199	64.45%	58.43%

District-wise Details of Voter Turnout excluding Postal Voters

Assembly Constituency No. and Name	Electors	Voter Turn Out		
		Votes	%age in 2014	%age in 2009
CHAMBA	331765	211249	63.67%	56.04%
1 - CHURAH (SC)	63624	42390	66.63%	59.27%
2 - BHARMOUR (ST)	67699	42048	62.11%	59.13%
3 - CHAMBA	70935	44841	63.21%	50.90%
4 - DALHOUSIE	63043	38819	61.58%	54.03%
5 - BHATTIYAT	66464	43151	64.92%	57.11%
KANGRA	1110426	716201	64.50%	55.04%
6 - NURPUR	76207	49919	65.50%	56.94%
7 - INDORA (SC)	76098	50506	66.37%	61.97%
8 - FATEHPUR	73435	45683	62.21%	60.81%
9 - JAWALI	82578	56802	68.79%	63.37%
10 - DEHRA	71200	44503	62.50%	53.45%
11 - JASWAN-PRAGPUR	69428	42910	61.81%	55.53%
12 - JAWALAMUKHI	67242	42723	63.54%	51.74%
13 - JAISINGHPUR (SC)	74289	43247	58.21%	50.00%
14 - SULLAH	90315	59648	66.04%	56.24%
15 - NAGROTA	75628	48894	64.65%	53.76%
16 - KANGRA	70501	44559	63.20%	51.64%
17 - SHAHPUR	73146	47372	64.76%	50.33%
18 - DHARAMSHALA	67976	48137	70.81%	57.94%
19 - PALAMPUR	65682	44765	68.15%	56.62%
20 - BAIJNATH (SC)	76701	46533	60.67%	44.61%

A Statistical Report on General Election to Lok Sabha, 2014 in Himachal Pradesh

LAHAUL & SPITI	22581	14057	62.25%	68.72%
21 - LAHAUL & SPITI (ST)	22581	14057	62.25%	68.72%
KULLU	279869	174189	62.24%	67.29%
22 - MANALI	63565	14833	64.24%	66.30%
23 - KULLU	78212	47306	60.48%	65.28%
24 - BANJAR	63619	38277	60.17%	67.37%
25 - ANNI (SC)	74473	47773	64.15%	70.30%
MANDI	718088	459378	63.97%	61.42%
26 - KARSOG (SC)	63120	33873	53.66%	57.15%
27 - SUNDERNAGAR	70106	45061	66.28%	62.02%
28 - NACHAN (SC)	72513	50883	70.17%	65.09%
29 - SERAJ	69937	46011	65.79%	74.78%
30 - DARANG	75311	45724	60.71%	62.69%
31 - JOGINDERNAGAR	86386	55053	63.73%	59.71%
32 - DHARAMPUR	69835	44217	63.32%	54.88%
33 - MANDI	66320	43572	65.70%	60.28%
34 - BALH (SC)	66953	48665	72.69%	60.63%
35 - SARKAGHAT	77607	46319	59.58%	57.23%
HAMIRPUR	363650	250068	68.77%	59.04%
36 - BHORANJ (SC)	72277	47923	66.30%	59.35%
37 - SUJANPUR	65357	46869	71.71%	60.53%
38 - HAMIRPUR	67644	47314	69.95%	60.91%
39 - BARSAR	76189	52286	68.63%	58.35%
40 - NADAUN	82183	55676	67.75%	56.62%
UNA	369450	263796	71.40%	61.48%
41 - CHINTPURNI (SC)	73278	50248	68.57%	56.95%
42 - GAGRET	70979	49882	70.28%	58.64%
43 - HAROLI	74580	55835	74.87%	64.30%
44 - UNA	75570	54865	72.60%	63.97%
45 - KUTLEHAR	75043	52966	70.58%	63.58%
BILASPUR	281271	187593	66.69%	57.86%
46 - JHANDUTA (SC)	67852	44780	66.00%	59.08%
47 - GHUMARWIN	76728	49733	64.82%	53.87%
48 - BILASPUR	72979	47166	64.63%	55.80%
49 - SRI NAINA DEVIJI	63712	45914	72.06%	64.07%
SOLAN	348158	231694	66.55%	57.99%
50 - ARKI	79104	47051	59.48%	52.52%
51 - NALAGARH	76114	51848	68.12%	62.67%
52 - DOON	55673	39388	70.75%	58.99%
53 - SOLAN (SC)	76756	51160	66.65%	56.11%
54 - KASAULI (SC)	60511	42247	69.82%	61.06%

A Statistical Report on General Election to Lok Sabha, 2014 in Himachal Pradesh

SIRMOUR	329055	231258	70.28%	61.35%
55 - PACHHAD (SC)	65006	46798	71.99%	62.79%
56 - NAHAN	70934	50976	71.86%	56.53%
57 - SRI RENUKAJI (SC)	60921	39791	65.32%	57.75%
58 - PAONTA SAHIB	70559	53363	75.63%	67.03%
59 - SHILLAI	61635	40330	65.43%	62.55%
SHIMLA	536376	316962	59.09%	52.71%
60 - CHOPAL	67908	37638	55.42%	48.90%
61 - THEOG	74724	42382	56.72%	52.40%
62 - KASUMPTI	63879	34837	54.54%	39.35%
63 - SHIMLA	57758	33799	58.52%	44.75%
64 - SHIMLA RURAL	71650	41196	57.50%	43.99%
65 - JUBBAL-KOTKHAI	64970	39747	61.18%	61.94%
66 - RAMPUR (SC)	68561	43137	62.92%	98.27%
67 - ROHRU (SC)	66926	44226	66.08%	62.54%
KINNAUR	53526	36478	68.15%	68.71%
68 - KINNAUR (ST)	53526	36478	68.15%	68.71
GRAND TOTAL:	4744215	3092923	65.19%	58.35%

Party Performance

Parliamentary Constituency No. and Name	Contested	Won	Votes Polled	Out of Valid Votes	%age 2014	%age 2009
Aam Adami Party						
1-KANGRA	1	0	24430	790741	3.09%	-
2-MANDI	1	0	9359	719903	1.3%	-
3-HAMIRPUR	1	0	15329	828732	1.85%	-
4-SHIMLA (SC)	1	0	14233	729969	1.95%	-
State Total:	4	0	63351	3069345	2.06%	-
Bahujan Mukti Party						
1-KANGRA	1	0	637	790741	0.08%	-
2-MANDI	1	0	901	719903	0.13%	-
State Total:	2	0	1538	1510644	0.1%	-
Bahujan Samaj Party						
1-KANGRA	1	0	5949	790741	0.75%	1.93%
2-MANDI	1	0	5167	719903	0.72%	1.42%
3-HAMIRPUR	1	0	5827	828732	0.7%	1.69%
4-SHIMLA (SC)	1	0	5985	729969	0.82%	1.32%
State Total:	4	0	22928	3069345	0.75%	1.59%
Bharatiya Janata Party						
1-KANGRA	1	1	456163	790741	57.69%	48.69%
2-MANDI	1	1	362824	719903	50.40%	45.86%
3-HAMIRPUR	1	1	448035	828732	54.06%	53.47%
4-SHIMLA (SC)	1	1	385973	729969	52.88%	50.42%
State Total:	4	4	1652995	3069345	53.85%	49.58%
Communist Party of India (Marxist)						
2-MANDI	1	0	13965	719903	1.94%	2.90%
4-SHIMLA (SC)	1	0	11434	729969	1.57%	-
State Total:	2	0	25399	1449872	1.75%	2.90%
Himachal Swabhimani Party						
1-KANGRA	1	0	997	790741	0.13%	-
State Total:	1	0	997	790741	0.13%	-
Independent						
1-KANGRA	1	0	1085	790741	0.14%	2.26%
1-KANGRA	1	0	1133	790741	0.14%	-
1-KANGRA	1	0	4106	790741	0.52%	-
1-KANGRA	1	0	5585	790741	0.71%	-
2-MANDI	1	0	1928	719903	0.27%	0.90%
2-MANDI	1	0	1868	719903	0.26%	-
3-HAMIRPUR	1	0	603	828732	0.07%	1.26%
3-HAMIRPUR	1	0	1692	828732	0.2%	-
3-HAMIRPUR	1	0	3687	828732	0.44%	-
3-HAMIRPUR	1	0	647	828732	0.08%	-

A Statistical Report on General Election to Lok Sabha, 2014 in Himachal Pradesh

4-SHIMLA (SC)	1	0	6173	729969	0.85%	1.58%
State Total:	11	0	28507	3069345	0.33%	6.00%
Indian National Congress						
1-KANGRA	1	0	286091	790741	36.18%	45.55%
2-MANDI	1	0	322968	719903	44.86%	47.82%
3-HAMIRPUR	1	0	349632	828732	42.19%	43.06%
4-SHIMLA (SC)	1	0	301786	729969	41.34%	45.99%
State Total:	4	0	1260477	3069345	41.07%	45.61%
Samajwadi Party						
1-KANGRA	1	0	808	790741	0.1%	-
2-MANDI	1	0	923	719903	0.14%	-
3-HAMIRPUR	1	0	2328	828732	0.28%	-
4-SHIMLA (SC)	1	0	4385	729969	0.6%	-
State Total:	4	0	8444	3069345	0.28%	-
Shivsena						
1-KANGRA	1	0	3757	790741	0.48%	0.20%
3-HAMIRPUR	1	0	952	828732	0.11%	0.18%
State Total:	2	0	4709	1619473	0.29%	0.24%
Grand Total:	38	4	3069345	3069345		

Parliamentary Constituency-Wise Result at a Glance

Candidate Sl.No.	Name of Contesting Candidate	Sex	Party Affiliation	Status
No. and Name of PC		1 - KANGRA		
1	Shanta Kumar	M	BJP	Winner
2	Chander Kumar	M	INC	Runner-up
3	Dr. Rajan Sushant	M	AAP	Lost
4	Lal Hussain	M	BSP	Lost
5	Bhupinder Mehra	M	IND	Lost
6	Prem Chand Vishvakarma	M	IND	Lost
7	Arti Soni	F	SS	Lost
8	Dr. Atul Thakur Bharmouri	M	IND	Lost
9	Dhani Ram	M	IND	Lost
10	Baldev Raj	M	HSP	Lost
11	Pravesh Yadav	F	SP	Lost
12	Raman Kumar	M	BMP	Lost
No. and Name of PC		2 - MANDI		
1	Ram Swaroop Sharma	M	BJP	Winner
2	Pratibha Singh	F	INC	Runner-up
3	Kushal Bhardwaj	M	CPM	Lost
4	Jai Chand Thakur	M	AAP	Lost
5	Lala Ram Sharma	M	BSP	Lost
6	Shubhash Mohan Snehi	M	IND	Lost
7	Bhag Chand Rana	M	IND	Lost
8	Puni Chand	M	SP	Lost
9	Devinder Dev	M	BMP	Lost
No. and Name of PC		3 - HAMIRPUR		
1	Anurag Singh Thakur	M	BJP	Winner
2	Rajinder Singh Rana	M	INC	Runner-up
3	Kamal Kanta Batra	F	AAP	Lost
4	Rakesh Choudhari	M	BSP	Lost
5	Rajinder Singh Rana	M	IND	Lost
6	Urmila Sharma	F	SP	Lost
7	Dev Raj Bhardwaj	M	IND	Lost
8	Shiv Dutt Vasisht	M	SS	Lost
9	Amin Chand	M	IND	Lost
10	Ashish Kumar	M	IND	Lost

Parliamentary Constituency-Wise Result at a Glance

Candidate Sl.No.	Name of Contesting Candidate	Sex	Party Affiliation	Status
No. and Name of PC		4 - SHIMLA (SC)		
1	Virender Kashyap	M	BJP	Winner
2	Mohan Lal Brakta	M	INC	Runner-up
3	Shubhash Chander	M	AAP	Lost
4	Jagat Ram	M	CPM	Lost
5	Virender Kumar Kashyap	M	IND	Lost
6	Gurnam Singh Koli	M	BSP	Lost
7	Shurveer Singh	M	SP	Lost

Parliamentary Constituency-wise Result (Winner and Runner-up)

No. and Name of the Parliamentary Constituency	Name of Winner			Runner-up		
	Name	Party	Votes polled (%)	Name	Party	Votes polled (%)
1 - KANGRA	Shanta Kumar	BJP	57.03%	Chander Kumar	INC	35.76%
2 - MANDI	Ram Swaroop Sharma	BJP	49.94%	Pratibha Singh	INC	44.46%
3 - HAMIRPUR	Anurag Singh Thakur	BJP	53.61%	Rajinder Singh Rana	INC	41.83%
4 - SHIMLA (SC)	Virender Kashyap	BJP	52.3%	Mohan Lal Brakta	INC	40.89%

Parliamentary Constituency-Wise Votes Polled by Candidates

Name of Candidates		SEX	Party Affiliation		Total Votes Polled		Percentage of Votes Polled	
1 - KANGRA	Electors	1258601	Voters	799926	Rejected	9185		
Shanta Kumar		M	BJP		456163		57.03%	
Chander Kumar		M	INC		286091		35.76%	
Dr. Rajan Sushant		M	AAP		24430		3.05%	
Lal Hussain		M	BSP		5949		0.74%	
Bhupinder Mehra		M	IND		5585		0.7%	
Prem Chand Vishvakarma		M	IND		4106		0.51%	
Arti Soni		F	SS		3757		0.47%	
Dr. Atul Thakur Bharmouri		M	IND		1133		0.14%	
Dhani Ram		M	IND		1085		0.14%	
Baldev Raj		M	HSP		997		0.12%	
Pravesh Yadav		F	SP		808		0.1%	
Raman Kumar		M	BMP		637		0.08%	
		Total Valid Votes		790741	Margin:		170072	
2 - MANDI	Electors	1150408	Voters	726482	Rejected	6579		
Ram Swaroop Sharma		M	BJP		362824		49.94%	
Pratibha Singh		F	INC		322968		44.46%	
Kushal Bhardwaj		M	CPM		13965		1.92%	
Jai Chand Thakur		M	AAP		9359		1.29%	
Lala Ram Sharma		M	BSP		5167		0.71%	
Shubhash Mohan Snehi		M	IND		1928		0.27%	
Bhag Chand Rana		M	IND		1868		0.26%	
Puni Chand		M	SP		923		0.13%	
Devinder Dev		M	BMP		901		0.12%	
		Total Valid Votes		719903	Margin:		39856	
3 - HAMIRPUR	Electors	1247699	Voters	835744	Rejected	7012		
Anurag Singh Thakur		M	BJP		448035		53.61%	
Rajinder Singh Rana.		M	INC		349632		41.83%	
Kamal Kanta Batra		F	AAP		15329		1.83%	
Rakesh Choudhari		M	BSP		5827		0.7%	
Rajinder Singh Rana		M	IND		3687		0.44%	

Parliamentary Constituency-Wise Votes Polled by Candidates

Name of Candidates	SEX	Party Affiliation	Total Votes Polled	Percentage of Votes Polled		
Urmila Sharma	F	SP	2328	0.28%		
Dev Raj Bhardwaj	M	IND	1692	0.2%		
Shiv Dutt Vasisht	M	SS	952	0.11%		
Amin Chand	M	IND	647	0.08%		
Ashish Kumar	M	IND	603	0.07%		
Total Valid Votes		828732	Margin:			
			98403			
4 - SHIMLA (SC)	Electors	1153363	Voters	738047	Rejected	8078
Virender Kashyap	M	BJP	385973	52.3%		
Mohan Lal Brakta	M	INC	301786	40.89%		
Shubhash Chander	M	AAP	14233	1.93%		
Jagat Ram	M	CPM	11434	1.55%		
Virender Kumar Kashyap	M	IND	6173	0.84%		
Gurnam Singh Koli	M	BSP	5985	0.81%		
Shurveer Singh	M	SP	4385	0.59%		
Total Valid Votes		729969	Margin:		84187	

Performance of Women Candidates

Sl. No.	No. and Name of the Parliamentary Constituency	Name of Candidate	Party Affiliation	Total Votes Polled	Status
1	1 - KANGRA	Pravesh Yadav	SP	808	Lost
2	1 - KANGRA	Arti Soni	SS	3757	Lost
3	2 - MANDI	Pratibha Singh	INC	322968	Lost
4	3 - HAMIRPUR	Urmila Sharma	SP	2328	Lost
5	3 - HAMIRPUR	Kamal Kanta Batra	AAP	15329	Lost

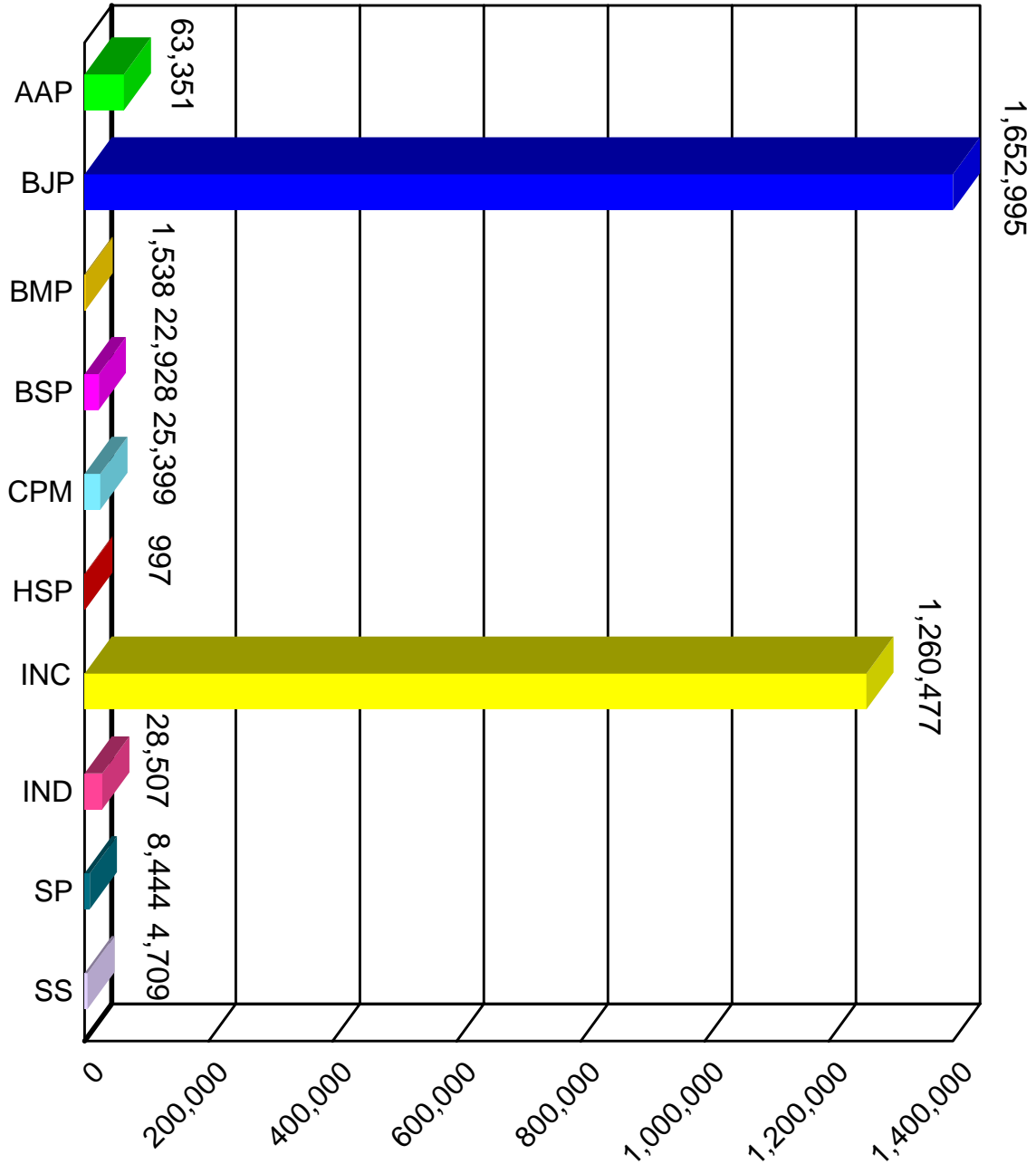
CANDIDATE'S QUALIFICATIONS

NAME		SEX	AGE	CATEGORY	PARTY	QUALIFICATION
PC NAME 1 - KANGRA						
1	Shanta Kumar	M	79	GEN	BJP	LLB
2	Chander Kumar	M	69	GEN	INC	M.A., M.Ed., LLB
3	Dr. Rajan Sushant	M	58	GEN	AAP	LLB
4	Lal Hussain	M	47	GEN	BSP	-
5	Bhupinder Mehra	M	35	GEN	IND	-
6	Prem Chand Vishvakarma	M	62	GEN	IND	MA
7	Arti Soni	F	35	GEN	SS	Matric
8	Dr. Atul Thakur Bharmouri	M	34	ST	IND	Ph.D
9	Dhani Ram	M	72	ST	IND	-
10	Baldev Raj	M	65	GEN	HSP	Matric
11	Pravesh Yadav	F	36	GEN	SP	Under Matric
12	Raman Kumar	M	31	SC	BMP	10+2
PC NAME 2 - MANDI						
1	Ram Swaroop Sharma	M	55	GEN	BJP	Matric
2	Pratibha Singh	F	57	GEN	INC	B.A.
3	Kushal Bhardwaj	M	45	GEN	CPM	M.A.
4	Jai Chand Thakur	M	62	GEN	AAP	M.Sc.
5	Lala Ram Sharma	M	38	GEN	BSP	Matric
6	Shubhash Mohan Snehi	M	35	GEN	IND	-
7	Bhag Chand Rana	M	38	GEN	IND	Matric
8	Puni Chand	M	43	SC	SP	Under Matric
9	Devinder Dev	M	55	SC	BMP	10+2
PC NAME 3 - HAMIRPUR						
1	Anurag Singh Thakur	M	39	GEN	BJP	B.A.
2	Rajinder Singh Rana.	M	48	GEN	INC	B.A.
3	Kamal Kanta Batra	F	69	GEN	AAP	Matric
4	Rakesh Choudhari	M	38	GEN	BSP	Matric
5	Rajinder Singh Rana	M	47	GEN	IND	B.A.
6	Urmila Sharma	F	58	GEN	SP	-
7	Dev Raj Bhardwaj	M	61	GEN	IND	RMP
8	Shiv Dutt Vasisht	M	61	GEN	SS	LLB
9	Amin Chand	M	55	SC	IND	Under Matric
10	Ashish Kumar	M	34	GEN	IND	-
PC NAME 4 - SHIMLA (SC)						
1	Virender Kashyap	M	63	SC	BJP	B. Sc, M.Sc
2	Mohan Lal Brakta	M	48	SC	INC	LLB
3	Shubhash Chander	M	58	SC	AAP	-
4	Jagat Ram	M	57	SC	CPM	Matric
5	Virender Kumar Kashyap	M	28	SC	IND	10+2
6	Gurnam Singh Koli	M	38	SC	BSP	Under Matric
7	Shurveer Singh	M	33	SC	SP	-

PART-B

Party-wise and Candidate-wise Performance

Party-Wise Performance Chart



1-KANGRA

Extent:

1-CHURAH(SC), 3-CHAMBA, 4-DALHOUSIE, 5-BHATTIYAT, 6-NURPUR, 7-INDORA(SC), 8-FATEHPUR, 9-JAWALI, 12-JAWALAMUKHI, 13-JAISINGHPUR(SC), 14-SULLAH, 15-NAGROTA, 16-KANGRA, 17-SHAHPUR, 18-DHARAMSHALA, 19-PALAMPUR, 20-BAIJNATH(SC)

1. Detail of Constituency

No. & Name: 1-KANGRA
Type of Constituency (Gen/SC/ST): GEN

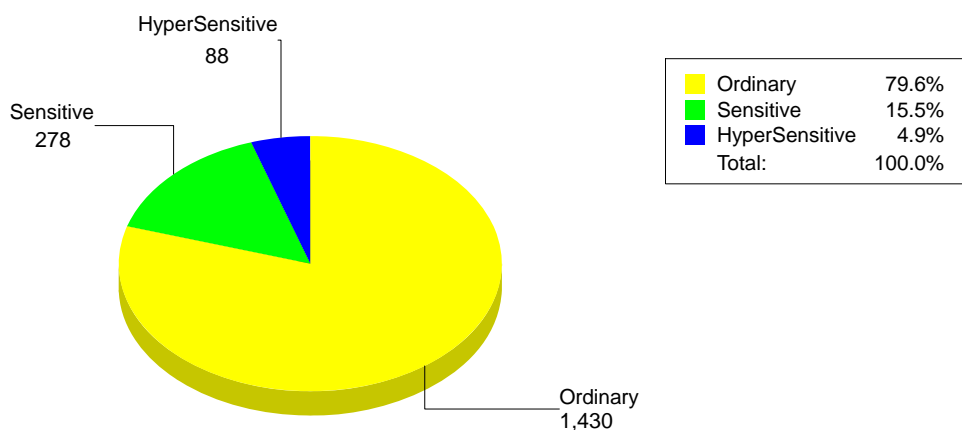
2. Important Dates

Date of Poll: 07-May-2014
Date of Repoll (if any): Nil
Date of Counting: 16-May-2014
Date of Declaration of Result: 16-May-2014

3. Data about Polling Stations

No. of Polling Stations				Average No. of Electors per Polling Station	Average No. of Voters per Polling Station
Sensitive	Hyper Sensitive	Normal	Total		
278	88	1430	1796	701	445

Pie Chart of Sensitive, Hyper Sensitive, Normal Polling Stations

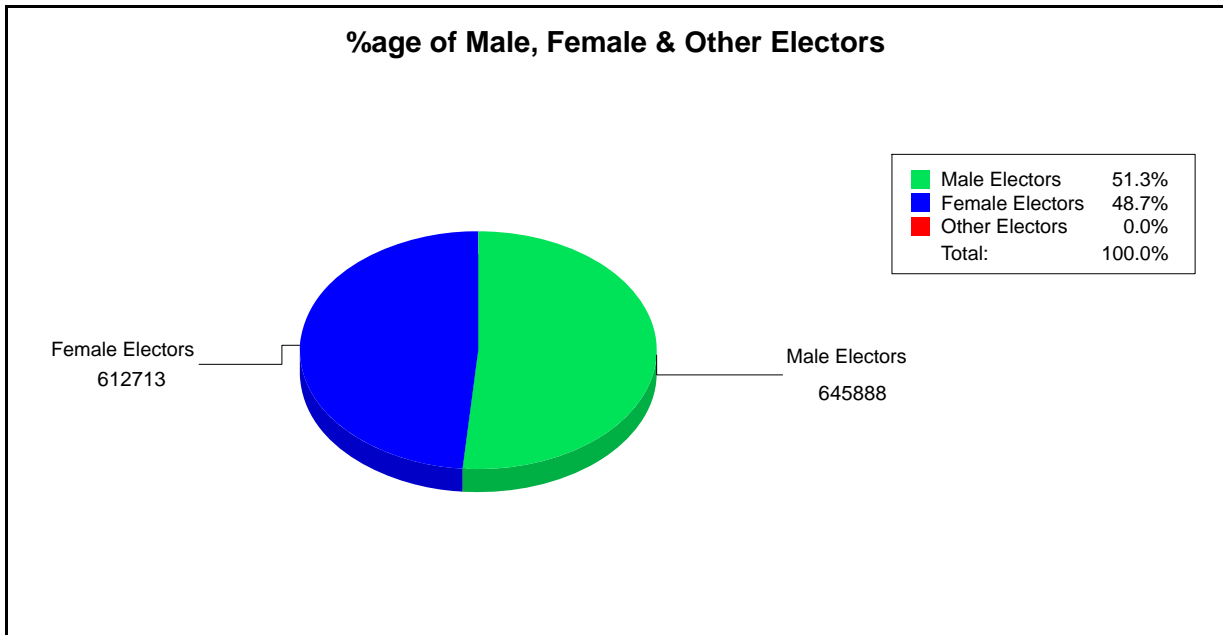


4. Data about Candidates

	Men	Women	Other	Total
No. of Nominations Filed:	11	2	1	14
No. of Nominations Rejected:	1	0	1	2
No. of Withdrawals:	0	0	0	0
No. of Contesting Candidates:	10	2	0	12
No. of Candidates who forfeited their Deposits:	8	2	0	10

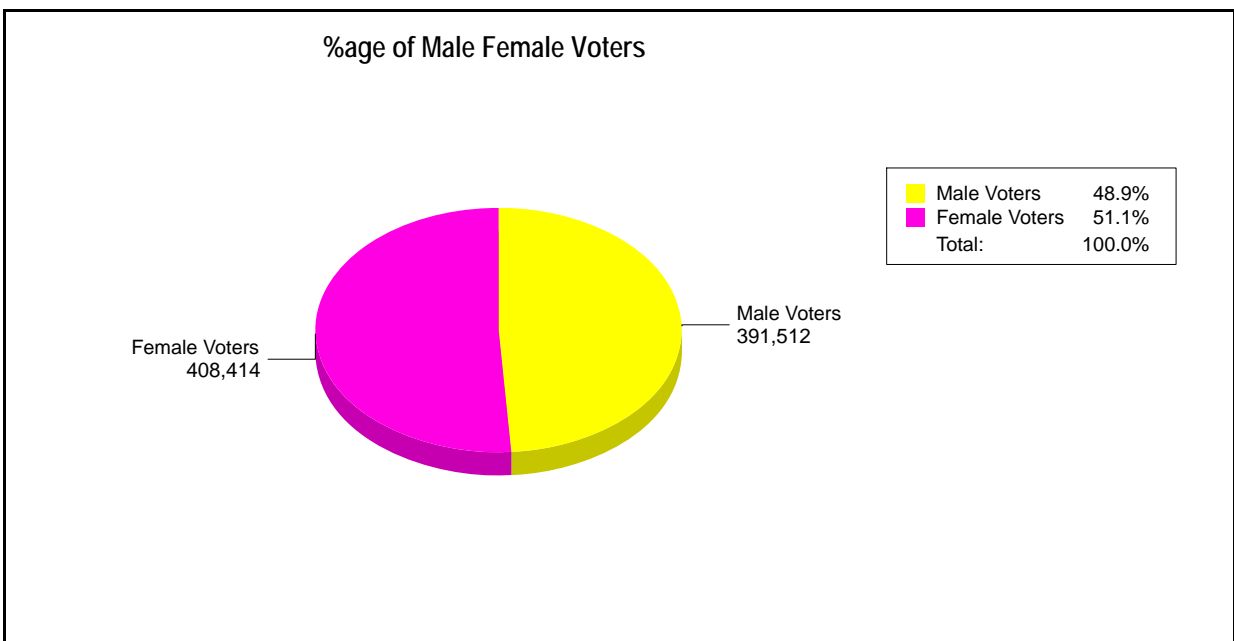
5. Detail of Electors

General				Service			Total			
Male	Female	Other	Total	Male	Female	Total	Male	Female	Other	Total
627817	606047	0	1233864	18071	6666	24737	645888	612713	0	1258601



6. Break-up of Total Voters

Type	Men	Women	Total
General	389575	408414	797989
Postal	1937	0	1937
Total	391512	408414	799926



7. Name of the Contesting Candidates and their detail

Sl. No	Name of Candidate	Sex	Party Affiliation	Symbol Allotted	Final Result
1	SHANTA KUMAR	M	BJP	Lotus	Winner
2	CHANDER KUMAR	M	INC	Hand	Runner-up
3	DR. RAJAN SUSHANT	M	AAP	Broom	Lost
4	LAL HUSSAIN	M	BSP	Elephant	Lost
5	BHUPINDER MEHRA	M	IND	Shuttle	Lost
6	PREM CHAND VISHVAKARMA	M	IND	Basket containing Fruits	Lost
7	ARTI SONI	F	SS	Bow & Arrow	Lost
8	DR. ATUL THAKUR BHARMOURI	M	IND	Battery Torch	Lost
9	DHANI RAM	M	IND	Scissors	Lost
10	BALDEV RAJ	M	HSP	Telephone	Lost
11	PRAVESH YADAV	F	SP	Bicycle	Lost
12	RAMAN KUMAR	M	BMP	Cot	Lost

8. Detailed Result

Sl. No.	Name of Candidate	Sex	Party Affiliation	Total Votes Polled	Percentage of Votes Polled
1	SHANTA KUMAR	M	BJP	456163	57.03
2	CHANDER KUMAR	M	INC	286091	35.76
3	DR. RAJAN SUSHANT	M	AAP	24430	3.05
4	LAL HUSSAIN	M	BSP	5949	0.74
5	BHUPINDER MEHRA	M	IND	5585	0.70
6	PREM CHAND VISHVAKARMA	M	IND	4106	0.51
7	ARTI SONI	F	SS	3757	0.47
8	DR. ATUL THAKUR BHARMOURI	M	IND	1133	0.14
9	DHANI RAM	M	IND	1085	0.14
10	BALDEV RAJ	M	HSP	997	0.12
11	PRAVESH YADAV	F	SP	808	0.10
12	RAMAN KUMAR	M	BMP	637	0.08
TOTAL FOR P.C.				790741	

**ASSEMBLY SEGMENT WISE CANDIDATE WISE
DETAILED RESULT EXCLUDING POSTAL VOTES**

PC	1 - KANGRA			
	ASSEMBLY SEGMENT	1 - CHURAH (SC)	Votes Polled	%age of Votes
	1	SHANTA KUMAR	21365	51.00
	2	CHANDER KUMAR	18824	44.93
	3	DR. RAJAN SUSHANT	443	1.06
	4	LAL HUSSAIN	290	0.69
	5	BHUPINDER MEHRA	239	0.57

A Statistical Report on General Election to Lok Sabha, 2014 in Himachal Pradesh

PC	1 - KANGRA		
ASSEMBLY SEGMENT	1 - CHURAH (SC)	Votes Polled	%age of Votes
6	PREM CHAND VISHVAKARMA	232	0.55
7	ARTI SONI	281	0.67
8	DR. ATUL THAKUR BHARMOURI	43	0.10
9	DHANI RAM	63	0.15
10	BALDEV RAJ	38	0.09
11	PRAVESH YADAV	52	0.12
12	RAMAN KUMAR	24	0.06
TOTAL FOR A.C.		41894	
ASSEMBLY SEGMENT	3 - CHAMBA	Votes Polled	%age of Votes
1	SHANTA KUMAR	25519	57.80
2	CHANDER KUMAR	15944	36.11
3	DR. RAJAN SUSHANT	1028	2.33
4	LAL HUSSAIN	370	0.84
5	BHUPINDER MEHRA	364	0.82
6	PREM CHAND VISHVAKARMA	316	0.72
7	ARTI SONI	257	0.58
8	DR. ATUL THAKUR BHARMOURI	116	0.26
9	DHANI RAM	94	0.21
10	BALDEV RAJ	61	0.14
11	PRAVESH YADAV	50	0.11
12	RAMAN KUMAR	34	0.08
TOTAL FOR A.C.		44153	
ASSEMBLY SEGMENT	4 - DALHOUSIE	Votes Polled	%age of Votes
1	SHANTA KUMAR	22376	58.47
2	CHANDER KUMAR	13828	36.13
3	DR. RAJAN SUSHANT	709	1.85
4	LAL HUSSAIN	298	0.78
5	BHUPINDER MEHRA	322	0.84
6	PREM CHAND VISHVAKARMA	256	0.67
7	ARTI SONI	251	0.66
8	DR. ATUL THAKUR BHARMOURI	49	0.13
9	DHANI RAM	72	0.19
10	BALDEV RAJ	32	0.08
11	PRAVESH YADAV	45	0.12
12	RAMAN KUMAR	30	0.08
TOTAL FOR A.C.		38268	

A Statistical Report on General Election to Lok Sabha, 2014 in Himachal Pradesh

PC	1 - KANGRA			
	ASSEMBLY SEGMENT	5 - BHATTIYAT	Votes Polled	%age of Votes
1	SHANTA KUMAR		25408	59.70
2	CHANDER KUMAR		14683	34.50
3	DR. RAJAN SUSHANT		662	1.56
4	LAL HUSSAIN		306	0.72
5	BHUPINDER MEHRA		359	0.84
6	PREM CHAND VISHVAKARMA		448	1.05
7	ARTI SONI		335	0.79
8	DR. ATUL THAKUR BHARMOURI		72	0.17
9	DHANI RAM		107	0.25
10	BALDEV RAJ		72	0.17
11	PRAVESH YADAV		74	0.17
12	RAMAN KUMAR		31	0.07
	TOTAL FOR A.C.		42557	
	ASSEMBLY SEGMENT	6 - NURPUR	Votes Polled	%age of Votes
1	SHANTA KUMAR		29829	60.27
2	CHANDER KUMAR		17402	35.16
3	DR. RAJAN SUSHANT		772	1.56
4	LAL HUSSAIN		592	1.20
5	BHUPINDER MEHRA		220	0.44
6	PREM CHAND VISHVAKARMA		204	0.41
7	ARTI SONI		196	0.40
8	DR. ATUL THAKUR BHARMOURI		115	0.23
9	DHANI RAM		46	0.09
10	BALDEV RAJ		49	0.10
11	PRAVESH YADAV		35	0.07
12	RAMAN KUMAR		34	0.07
	TOTAL FOR A.C.		49494	

A Statistical Report on General Election to Lok Sabha, 2014 in Himachal Pradesh

PC	1 - KANGRA			
	ASSEMBLY SEGMENT	7 - INDORA (SC)	Votes Polled	%age of Votes
	1	SHANTA KUMAR	27442	54.87
	2	CHANDER KUMAR	18863	37.72
	3	DR. RAJAN SUSHANT	1561	3.12
	4	LAL HUSSAIN	1100	2.20
	5	BHUPINDER MEHRA	339	0.68
	6	PREM CHAND VISHVAKARMA	240	0.48
	7	ARTI SONI	193	0.39
	8	DR. ATUL THAKUR BHARMOURI	69	0.14
	9	DHANI RAM	65	0.13
	10	BALDEV RAJ	64	0.13
	11	PRAVESH YADAV	35	0.07
	12	RAMAN KUMAR	38	0.08
	TOTAL FOR A.C.		50009	
	ASSEMBLY SEGMENT	8 - FATEHPUR	Votes Polled	%age of Votes
	1	SHANTA KUMAR	25234	55.66
	2	CHANDER KUMAR	15335	33.82
	3	DR. RAJAN SUSHANT	3050	6.73
	4	LAL HUSSAIN	561	1.24
	5	BHUPINDER MEHRA	487	1.07
	6	PREM CHAND VISHVAKARMA	237	0.52
	7	ARTI SONI	171	0.38
	8	DR. ATUL THAKUR BHARMOURI	76	0.17
	9	DHANI RAM	50	0.11
	10	BALDEV RAJ	53	0.12
	11	PRAVESH YADAV	42	0.09
	12	RAMAN KUMAR	41	0.09
	TOTAL FOR A.C.		45337	

A Statistical Report on General Election to Lok Sabha, 2014 in Himachal Pradesh

PC	1 - KANGRA		
ASSEMBLY SEGMENT	9 - JAWALI	Votes Polled	%age of Votes
1	SHANTA KUMAR	27820	49.44
2	CHANDER KUMAR	26170	46.51
3	DR. RAJAN SUSHANT	1087	1.93
4	LAL HUSSAIN	262	0.47
5	BHUPINDER MEHRA	240	0.43
6	PREM CHAND VISHVAKARMA	301	0.53
7	ARTI SONI	205	0.36
8	DR. ATUL THAKUR BHARMOURI	47	0.08
9	DHANI RAM	40	0.07
10	BALDEV RAJ	29	0.05
11	PRAVESH YADAV	37	0.07
12	RAMAN KUMAR	34	0.06
TOTAL FOR A.C.		56272	
ASSEMBLY SEGMENT	12 - JAWALAMUKHI	Votes Polled	%age of Votes
1	SHANTA KUMAR	27096	63.91
2	CHANDER KUMAR	13944	32.89
3	DR. RAJAN SUSHANT	450	1.06
4	LAL HUSSAIN	176	0.42
5	BHUPINDER MEHRA	181	0.43
6	PREM CHAND VISHVAKARMA	204	0.48
7	ARTI SONI	195	0.46
8	DR. ATUL THAKUR BHARMOURI	30	0.07
9	DHANI RAM	34	0.08
10	BALDEV RAJ	30	0.07
11	PRAVESH YADAV	35	0.08
12	RAMAN KUMAR	19	0.04
TOTAL FOR A.C.		42394	

A Statistical Report on General Election to Lok Sabha, 2014 in Himachal Pradesh

PC	1 - KANGRA		
ASSEMBLY SEGMENT	13 - JAISINGHPUR (SC)	Votes Polled	%age of Votes
1	SHANTA KUMAR	23366	54.54
2	CHANDER KUMAR	17001	39.68
3	DR. RAJAN SUSHANT	1451	3.39
4	LAL HUSSAIN	224	0.52
5	BHUPINDER MEHRA	279	0.65
6	PREM CHAND VISHVAKARMA	157	0.37
7	ARTI SONI	168	0.39
8	DR. ATUL THAKUR BHARMOURI	39	0.09
9	DHANI RAM	48	0.11
10	BALDEV RAJ	51	0.12
11	PRAVESH YADAV	34	0.08
12	RAMAN KUMAR	24	0.06
TOTAL FOR A.C.		42842	
ASSEMBLY SEGMENT	14 - SULLAH	Votes Polled	%age of Votes
1	SHANTA KUMAR	33832	57.25
2	CHANDER KUMAR	21034	35.59
3	DR. RAJAN SUSHANT	2799	4.74
4	LAL HUSSAIN	302	0.51
5	BHUPINDER MEHRA	445	0.75
6	PREM CHAND VISHVAKARMA	212	0.36
7	ARTI SONI	224	0.38
8	DR. ATUL THAKUR BHARMOURI	64	0.11
9	DHANI RAM	55	0.09
10	BALDEV RAJ	55	0.09
11	PRAVESH YADAV	44	0.07
12	RAMAN KUMAR	32	0.05
TOTAL FOR A.C.		59098	

A Statistical Report on General Election to Lok Sabha, 2014 in Himachal Pradesh

PC	1 - KANGRA			
	ASSEMBLY SEGMENT	15 - NAGROTA	Votes Polled	%age of Votes
	1	SHANTA KUMAR	28062	58.07
	2	CHANDER KUMAR	17498	36.21
	3	DR. RAJAN SUSHANT	1461	3.02
	4	LAL HUSSAIN	224	0.46
	5	BHUPINDER MEHRA	338	0.70
	6	PREM CHAND VISHVAKARMA	207	0.43
	7	ARTI SONI	190	0.39
	8	DR. ATUL THAKUR BHARMOURI	68	0.14
	9	DHANI RAM	79	0.16
	10	BALDEV RAJ	77	0.16
	11	PRAVESH YADAV	62	0.13
	12	RAMAN KUMAR	62	0.13
	TOTAL FOR A.C.		48328	
	ASSEMBLY SEGMENT	16 - KANGRA	Votes Polled	%age of Votes
	1	SHANTA KUMAR	27793	63.04
	2	CHANDER KUMAR	13474	30.56
	3	DR. RAJAN SUSHANT	1510	3.42
	4	LAL HUSSAIN	273	0.62
	5	BHUPINDER MEHRA	343	0.78
	6	PREM CHAND VISHVAKARMA	202	0.46
	7	ARTI SONI	192	0.44
	8	DR. ATUL THAKUR BHARMOURI	71	0.16
	9	DHANI RAM	70	0.16
	10	BALDEV RAJ	42	0.10
	11	PRAVESH YADAV	77	0.17
	12	RAMAN KUMAR	42	0.10
	TOTAL FOR A.C.		44089	

A Statistical Report on General Election to Lok Sabha, 2014 in Himachal Pradesh

PC	1 - KANGRA		
ASSEMBLY SEGMENT	17 - SHAHPUR	Votes Polled	%age of Votes
1	SHANTA KUMAR	28955	61.93
2	CHANDER KUMAR	14704	31.45
3	DR. RAJAN SUSHANT	1525	3.26
4	LAL HUSSAIN	252	0.54
5	BHUPINDER MEHRA	368	0.79
6	PREM CHAND VISHVAKARMA	295	0.63
7	ARTI SONI	284	0.61
8	DR. ATUL THAKUR BHARMOURI	95	0.20
9	DHANI RAM	90	0.19
10	BALDEV RAJ	80	0.17
11	PRAVESH YADAV	58	0.12
12	RAMAN KUMAR	49	0.10
TOTAL FOR A.C.		46755	
ASSEMBLY SEGMENT	18 - DHARAMSHALA	Votes Polled	%age of Votes
1	SHANTA KUMAR	26329	55.43
2	CHANDER KUMAR	18237	38.39
3	DR. RAJAN SUSHANT	1782	3.75
4	LAL HUSSAIN	221	0.47
5	BHUPINDER MEHRA	314	0.66
6	PREM CHAND VISHVAKARMA	168	0.35
7	ARTI SONI	183	0.39
8	DR. ATUL THAKUR BHARMOURI	51	0.11
9	DHANI RAM	57	0.12
10	BALDEV RAJ	46	0.10
11	PRAVESH YADAV	45	0.09
12	RAMAN KUMAR	69	0.15
TOTAL FOR A.C.		47502	

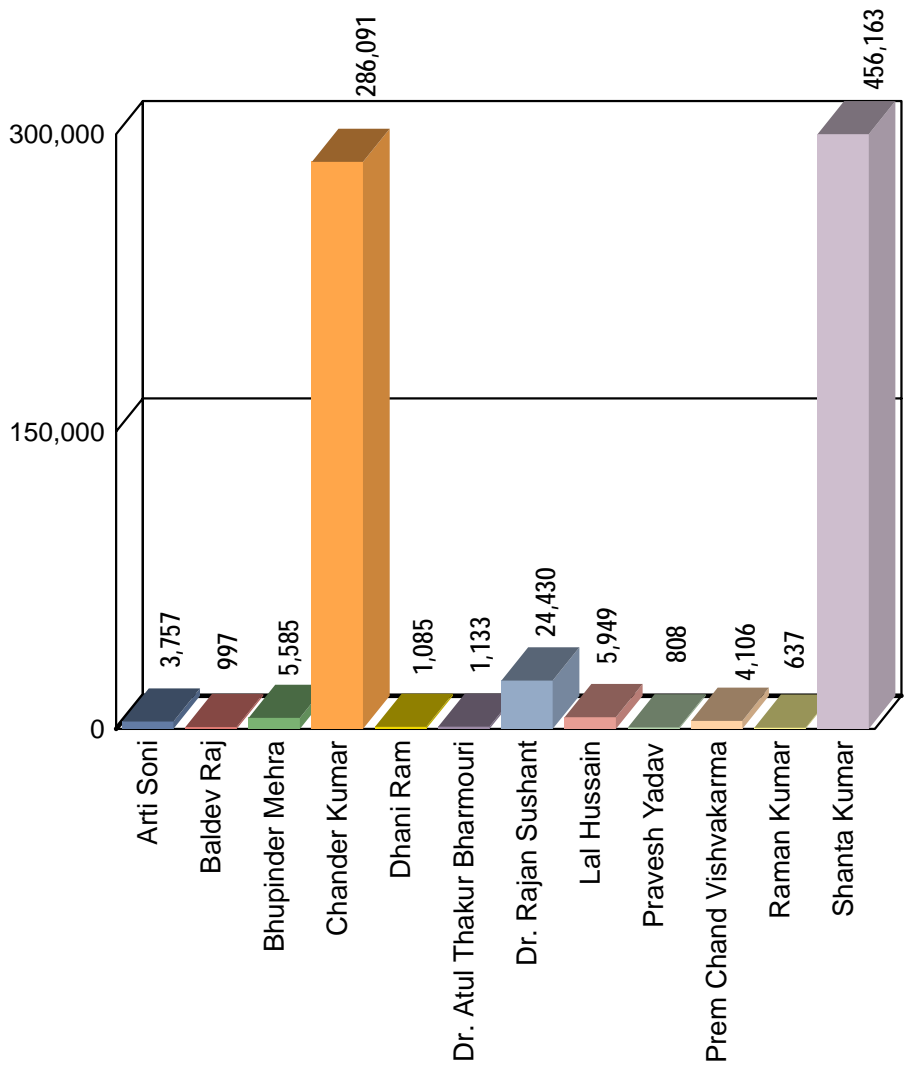
A Statistical Report on General Election to Lok Sabha, 2014 in Himachal Pradesh

PC	1 - KANGRA			
	ASSEMBLY SEGMENT	19 - PALAMPUR	Votes Polled	%age of Votes
1	SHANTA KUMAR		26235	59.24
2	CHANDER KUMAR		14809	33.44
3	DR. RAJAN SUSHANT		2039	4.60
4	LAL HUSSAIN		207	0.47
5	BHUPINDER MEHRA		344	0.78
6	PREM CHAND VISHVAKARMA		201	0.45
7	ARTI SONI		192	0.43
8	DR. ATUL THAKUR BHARMOURI		64	0.14
9	DHANI RAM		62	0.14
10	BALDEV RAJ		62	0.14
11	PRAVESH YADAV		38	0.09
12	RAMAN KUMAR		30	0.07
TOTAL FOR A.C.			44283	
	ASSEMBLY SEGMENT	20 - BAIJNATH (SC)	Votes Polled	%age of Votes
1	SHANTA KUMAR		28499	61.93
2	CHANDER KUMAR		13944	30.30
3	DR. RAJAN SUSHANT		2061	4.48
4	LAL HUSSAIN		289	0.63
5	BHUPINDER MEHRA		403	0.88
6	PREM CHAND VISHVAKARMA		224	0.49
7	ARTI SONI		240	0.52
8	DR. ATUL THAKUR BHARMOURI		63	0.14
9	DHANI RAM		52	0.11
10	BALDEV RAJ		154	0.33
11	PRAVESH YADAV		45	0.10
12	RAMAN KUMAR		44	0.10
TOTAL FOR A.C.			46018	

9. Final Result

	Party	Candidate's Name	Votes Polled
Winner	BJP	Shanta Kumar	456163
Runner-up	INC	Chander Kumar	286091
Winning Margin			170072

Candidate-Wise Performance Chart



2-MANDI

Extent:

2-BHARMOUR(ST), 21-LAHAUL AND SPITI(ST), 22-MANALI, 23-KULLU, 24-BANJAR, 25-ANNI(SC), 26-KARSOG(SC), 27-SUNDERNAGAR, 28-NACHAN(SC), 29-SERAJ, 30-DARANG, 31-JOGINDERNAGAR, 33-MANDI, 34-BALH(SC), 35-SARKAGHAT, 66-RAMPUR(SC), 68-KINNAUR(ST)

1. Detail of Constituency

No. & Name: 2-MANDI
Type of Constituency (Gen/SC/ST): GEN

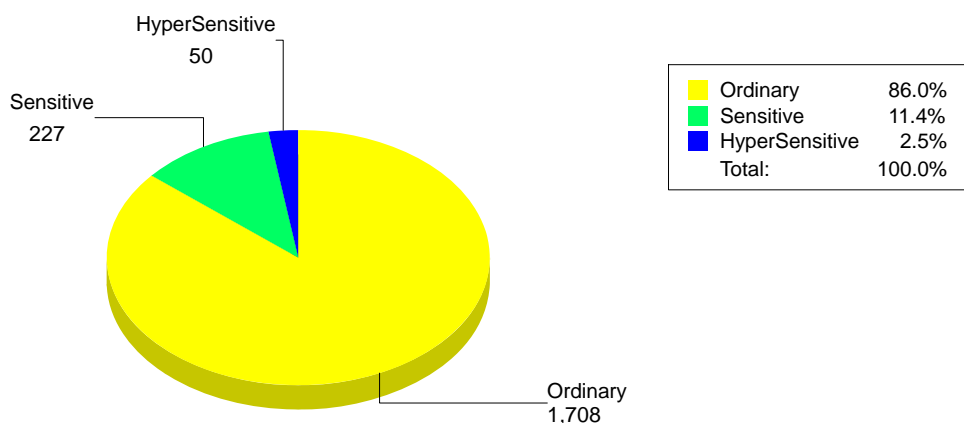
2. Important Dates

Date of Poll: 07-May-2014
Date of Repoll (if any): Nil
Date of Counting: 16-May-2014
Date of Declaration of Result: 16-May-2014

3. Data about Polling Stations

No. of Polling Stations				Average No. of Electors per Polling Station	Average No. of Voters per Polling Station
Sensitive	Hyper Sensitive	Normal	Total		
227	50	1708	1985	580	366

Pie Chart of Sensitive, Hyper Sensitive, Normal Polling Stations

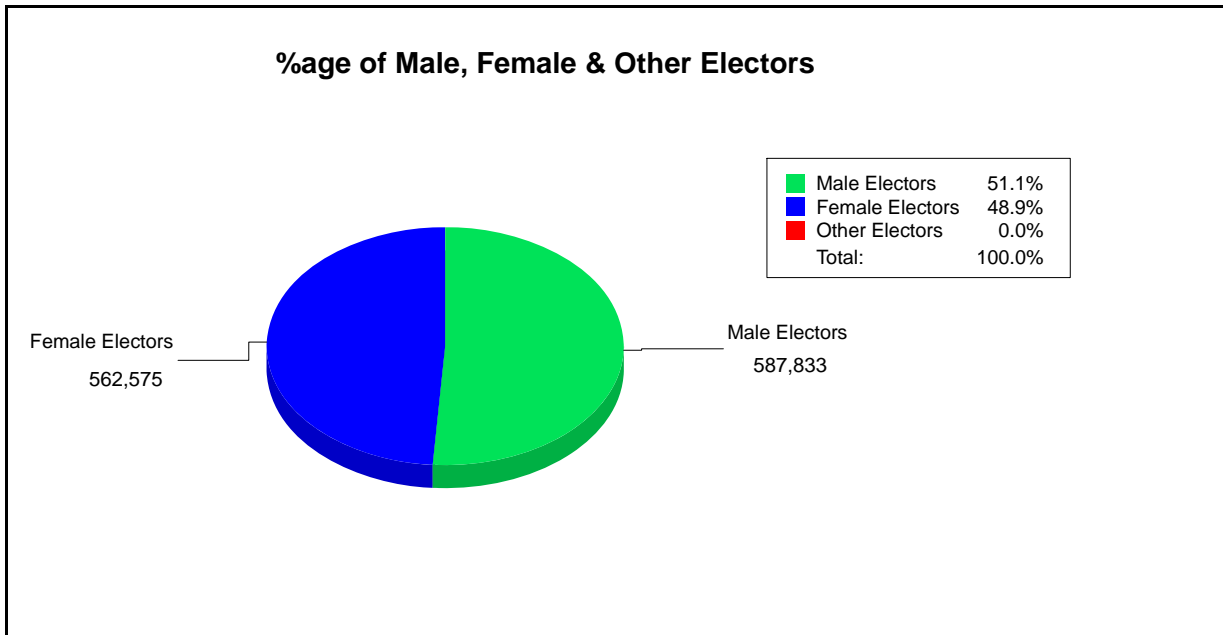


4. Data about Candidates

	Men	Women	Other	Total
No. of Nominations Filed:	12	1	0	13
No. of Nominations Rejected:	2	0	0	2
No. of Withdrawals:	2	0	0	2
No. of Contesting Candidates:	8	1	0	9
No. of Candidates who forfeited their Deposits:	7	0	0	7

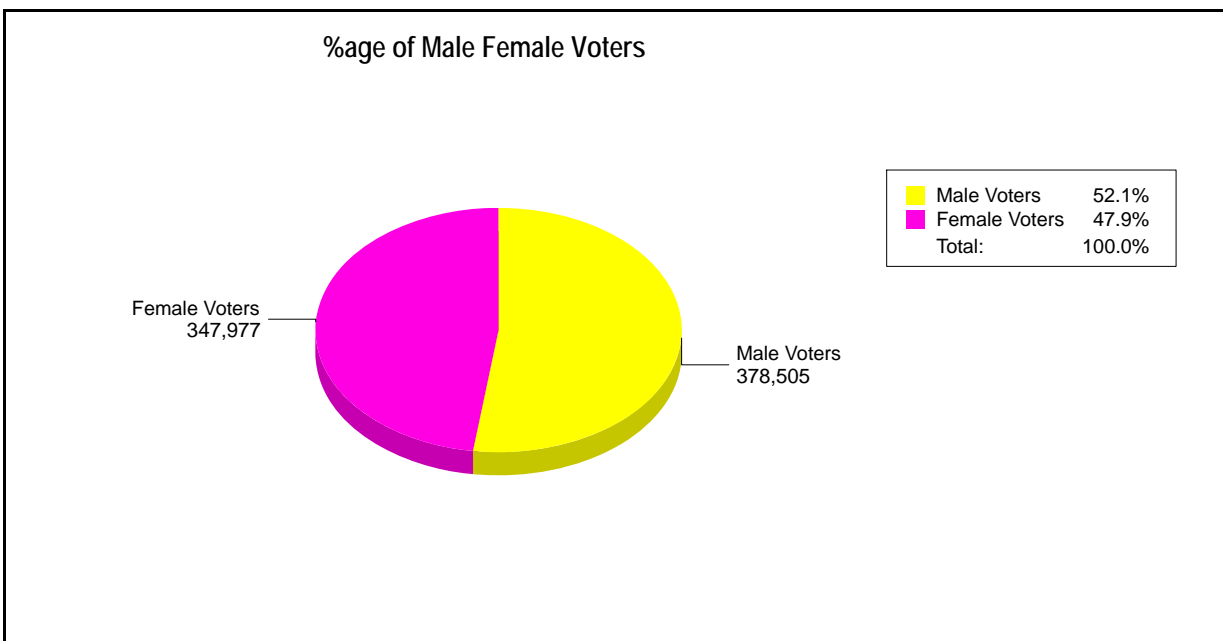
5. Detail of Electors

General				Service			Total			
Male	Female	Other	Total	Male	Female	Total	Male	Female	Other	Total
579736	560753	0	1140489	8097	1822	9919	587833	562575	0	1150408



6. Break-up of Total Voters

Type	Men	Women	Total
General	377093	347977	725070
Postal	1412	0	1412
Total	378505	347977	726482



7. Name of the Contesting Candidates and their detail

Sl. No	Name of Candidate	Sex	Party Affiliation	Symbol Allotted	Final Result
1	RAM SWAROOP SHARMA	M	BJP	Lotus	Winner
2	PRATIBHA SINGH	F	INC	Hand	Runner-up
3	KUSHAL BHARDWAJ	M	CPM	Hammer, Sickle and Star	Lost
4	JAI CHAND THAKUR	M	AAP	Broom	Lost
5	LALA RAM SHARMA	M	BSP	Elephant	Lost
6	SHUBHASH MOHAN SANEHI	M	IND	Coconut	Lost
7	BHAG CHAND RANA	M	IND	Battery Torch	Lost
8	PUNI CHAND	M	SP	Bicycle	Lost
9	DEVINDER DEV	M	BMP	Cot	Lost

8. Detailed Result

Sl. No.	Name of Candidate	Sex	Party Affiliation	Total Votes Polled	Percentage of Votes Polled
1	RAM SWAROOP SHARMA	M	BJP	362824	49.94
2	PRATIBHA SINGH	F	INC	322968	44.46
3	KUSHAL BHARDWAJ	M	CPM	13965	1.92
4	JAI CHAND THAKUR	M	AAP	9359	1.29
5	LALA RAM SHARMA	M	BSP	5167	0.71
6	SHUBHASH MOHAN SANEHI	M	IND	1928	0.27
7	BHAG CHAND RANA	M	IND	1868	0.26
8	PUNI CHAND	M	SP	923	0.13
9	DEVINDER DEV	M	BMP	901	0.12
TOTAL FOR P.C.				719903	

**ASSEMBLY SEGMENT WISE CANDIDATE WISE
DETAILED RESULT EXCLUDING POSTAL VOTES**

PC	2 - MANDI			
	ASSEMBLY SEGMENT	2 - BHARMOUR (ST)	Votes Polled	%age of Votes
	1	RAM SWAROOP SHARMA	19442	46.61
	2	PRATIBHA SINGH	21006	50.36
	3	KUSHAL BHARDWAJ	411	0.99
	4	JAI CHAND THAKUR	222	0.53
	5	LALA RAM SHARMA	242	0.58
	6	SHUBHASH MOHAN SANEHI	153	0.37
	7	BHAG CHAND RANA	114	0.27
	8	PUNI CHAND	79	0.19
	9	DEVINDER DEV	41	0.10
	TOTAL FOR A.C.		41710	
	ASSEMBLY SEGMENT	21 - LAHAUL & SPITI (ST)	Votes Polled	%age of Votes

A Statistical Report on General Election to Lok Sabha, 2014 in Himachal Pradesh

PC	2 - MANDI		
ASSEMBLY SEGMENT	21 - LAHAUL & SPITI (ST)	Votes Polled	%age of Votes
1	RAM SWAROOP SHARMA	5333	38.39
2	PRATIBHA SINGH	8127	58.51
3	KUSHAL BHARDWAJ	168	1.21
4	JAI CHAND THAKUR	148	1.07
5	LALA RAM SHARMA	49	0.35
6	SHUBHASH MOHAN SANEHI	24	0.17
7	BHAG CHAND RANA	15	0.11
8	PUNI CHAND	15	0.11
9	DEVINDER DEV	12	0.09
TOTAL FOR A.C.		13891	
ASSEMBLY SEGMENT	22 - MANALI	Votes Polled	%age of Votes
1	RAM SWAROOP SHARMA	20112	49.71
2	PRATIBHA SINGH	17995	44.48
3	KUSHAL BHARDWAJ	621	1.54
4	JAI CHAND THAKUR	949	2.35
5	LALA RAM SHARMA	302	0.75
6	SHUBHASH MOHAN SANEHI	75	0.19
7	BHAG CHAND RANA	313	0.77
8	PUNI CHAND	54	0.13
9	DEVINDER DEV	34	0.08
TOTAL FOR A.C.		40455	
ASSEMBLY SEGMENT	23 - KULLU	Votes Polled	%age of Votes
1	RAM SWAROOP SHARMA	22473	47.95
2	PRATIBHA SINGH	22105	47.16
3	KUSHAL BHARDWAJ	684	1.46
4	JAI CHAND THAKUR	1036	2.21
5	LALA RAM SHARMA	235	0.50
6	SHUBHASH MOHAN SANEHI	103	0.22
7	BHAG CHAND RANA	112	0.24
8	PUNI CHAND	67	0.14
9	DEVINDER DEV	55	0.12
TOTAL FOR A.C.		46870	

A Statistical Report on General Election to Lok Sabha, 2014 in Himachal Pradesh

PC	2 - MANDI		
ASSEMBLY SEGMENT	24 - BANJAR	Votes Polled	%age of Votes
1	RAM SWAROOP SHARMA	18295	48.20
2	PRATIBHA SINGH	17892	47.14
3	KUSHAL BHARDWAJ	1001	2.64
4	JAI CHAND THAKUR	334	0.88
5	LALA RAM SHARMA	170	0.45
6	SHUBHASH MOHAN SANEHI	93	0.25
7	BHAG CHAND RANA	87	0.23
8	PUNI CHAND	31	0.08
9	DEVINDER DEV	52	0.14
TOTAL FOR A.C.		37955	
ASSEMBLY SEGMENT	25 - ANNI (SC)	Votes Polled	%age of Votes
1	RAM SWAROOP SHARMA	23199	49.17
2	PRATIBHA SINGH	20668	43.81
3	KUSHAL BHARDWAJ	1966	4.17
4	JAI CHAND THAKUR	454	0.96
5	LALA RAM SHARMA	298	0.63
6	SHUBHASH MOHAN SANEHI	246	0.52
7	BHAG CHAND RANA	170	0.36
8	PUNI CHAND	99	0.21
9	DEVINDER DEV	81	0.17
TOTAL FOR A.C.		47181	
ASSEMBLY SEGMENT	26 - KARSOG (SC)	Votes Polled	%age of Votes
1	RAM SWAROOP SHARMA	17286	51.48
2	PRATIBHA SINGH	14610	43.51
3	KUSHAL BHARDWAJ	509	1.52
4	JAI CHAND THAKUR	299	0.89
5	LALA RAM SHARMA	560	1.67
6	SHUBHASH MOHAN SANEHI	131	0.39
7	BHAG CHAND RANA	80	0.24
8	PUNI CHAND	57	0.17
9	DEVINDER DEV	46	0.14
TOTAL FOR A.C.		33578	

A Statistical Report on General Election to Lok Sabha, 2014 in Himachal Pradesh

PC	2 - MANDI			
	ASSEMBLY SEGMENT	27 - SUNDERNAGAR	Votes Polled	%age of Votes
	1	RAM SWAROOP SHARMA	23542	52.72
	2	PRATIBHA SINGH	18860	42.23
	3	KUSHAL BHARDWAJ	546	1.22
	4	JAI CHAND THAKUR	988	2.21
	5	LALA RAM SHARMA	327	0.73
	6	SHUBHASH MOHAN SANEHI	100	0.22
	7	BHAG CHAND RANA	106	0.24
	8	PUNI CHAND	58	0.13
	9	DEVINDER DEV	130	0.29
	TOTAL FOR A.C.		44657	
	ASSEMBLY SEGMENT	28 - NACHAN (SC)	Votes Polled	%age of Votes
	1	RAM SWAROOP SHARMA	26454	52.33
	2	PRATIBHA SINGH	22377	44.27
	3	KUSHAL BHARDWAJ	639	1.26
	4	JAI CHAND THAKUR	430	0.85
	5	LALA RAM SHARMA	341	0.67
	6	SHUBHASH MOHAN SANEHI	116	0.23
	7	BHAG CHAND RANA	89	0.18
	8	PUNI CHAND	37	0.07
	9	DEVINDER DEV	66	0.13
	TOTAL FOR A.C.		50549	
	ASSEMBLY SEGMENT	29 - SERAJ	Votes Polled	%age of Votes
	1	RAM SWAROOP SHARMA	21182	46.34
	2	PRATIBHA SINGH	22673	49.60
	3	KUSHAL BHARDWAJ	970	2.12
	4	JAI CHAND THAKUR	337	0.74
	5	LALA RAM SHARMA	246	0.54
	6	SHUBHASH MOHAN SANEHI	106	0.23
	7	BHAG CHAND RANA	90	0.20
	8	PUNI CHAND	57	0.12
	9	DEVINDER DEV	53	0.12
	TOTAL FOR A.C.		45714	

A Statistical Report on General Election to Lok Sabha, 2014 in Himachal Pradesh

PC	2 - MANDI			
	ASSEMBLY SEGMENT	30 - DARANG	Votes Polled	%age of Votes
	1	RAM SWAROOP SHARMA	22668	49.99
	2	PRATIBHA SINGH	21020	46.36
	3	KUSHAL BHARDWAJ	730	1.61
	4	JAI CHAND THAKUR	309	0.68
	5	LALA RAM SHARMA	295	0.65
	6	SHUBHASH MOHAN SANEHI	126	0.28
	7	BHAG CHAND RANA	92	0.20
	8	PUNI CHAND	55	0.12
	9	DEVINDER DEV	48	0.11
	TOTAL FOR A.C.		45343	
	ASSEMBLY SEGMENT	31 - JOGINDERNAGAR	Votes Polled	%age of Votes
	1	RAM SWAROOP SHARMA	35500	65.01
	2	PRATIBHA SINGH	15589	28.55
	3	KUSHAL BHARDWAJ	2135	3.91
	4	JAI CHAND THAKUR	481	0.88
	5	LALA RAM SHARMA	410	0.75
	6	SHUBHASH MOHAN SANEHI	173	0.32
	7	BHAG CHAND RANA	198	0.36
	8	PUNI CHAND	73	0.13
	9	DEVINDER DEV	45	0.08
	TOTAL FOR A.C.		54604	
	ASSEMBLY SEGMENT	33 - MANDI	Votes Polled	%age of Votes
	1	RAM SWAROOP SHARMA	23574	54.63
	2	PRATIBHA SINGH	17180	39.81
	3	KUSHAL BHARDWAJ	661	1.53
	4	JAI CHAND THAKUR	1050	2.43
	5	LALA RAM SHARMA	461	1.07
	6	SHUBHASH MOHAN SANEHI	91	0.21
	7	BHAG CHAND RANA	74	0.17
	8	PUNI CHAND	35	0.08
	9	DEVINDER DEV	29	0.07
	TOTAL FOR A.C.		43155	

A Statistical Report on General Election to Lok Sabha, 2014 in Himachal Pradesh

PC	2 - MANDI			
ASSEMBLY SEGMENT		34 - BALH (SC)	Votes Polled	%age of Votes
1	RAM SWAROOP SHARMA		25873	53.49
2	PRATIBHA SINGH		20621	42.63
3	KUSHAL BHARDWAJ		595	1.23
4	JAI CHAND THAKUR		493	1.02
5	LALA RAM SHARMA		495	1.02
6	SHUBHASH MOHAN SANEHI		108	0.22
7	BHAG CHAND RANA		68	0.14
8	PUNI CHAND		45	0.09
9	DEVINDER DEV		69	0.14
		TOTAL FOR A.C.	48367	
ASSEMBLY SEGMENT		35 - SARKAGHAT	Votes Polled	%age of Votes
1	RAM SWAROOP SHARMA		26330	57.20
2	PRATIBHA SINGH		17896	38.88
3	KUSHAL BHARDWAJ		792	1.72
4	JAI CHAND THAKUR		481	1.05
5	LALA RAM SHARMA		287	0.62
6	SHUBHASH MOHAN SANEHI		88	0.19
7	BHAG CHAND RANA		84	0.18
8	PUNI CHAND		31	0.07
9	DEVINDER DEV		39	0.08
		TOTAL FOR A.C.	46028	
ASSEMBLY SEGMENT		66 - RAMPUR (SC)	Votes Polled	%age of Votes
1	RAM SWAROOP SHARMA		14866	34.88
2	PRATIBHA SINGH		25002	58.66
3	KUSHAL BHARDWAJ		1213	2.85
4	JAI CHAND THAKUR		898	2.11
5	LALA RAM SHARMA		244	0.57
6	SHUBHASH MOHAN SANEHI		141	0.33
7	BHAG CHAND RANA		120	0.28
8	PUNI CHAND		79	0.19
9	DEVINDER DEV		61	0.14
		TOTAL FOR A.C.	42624	

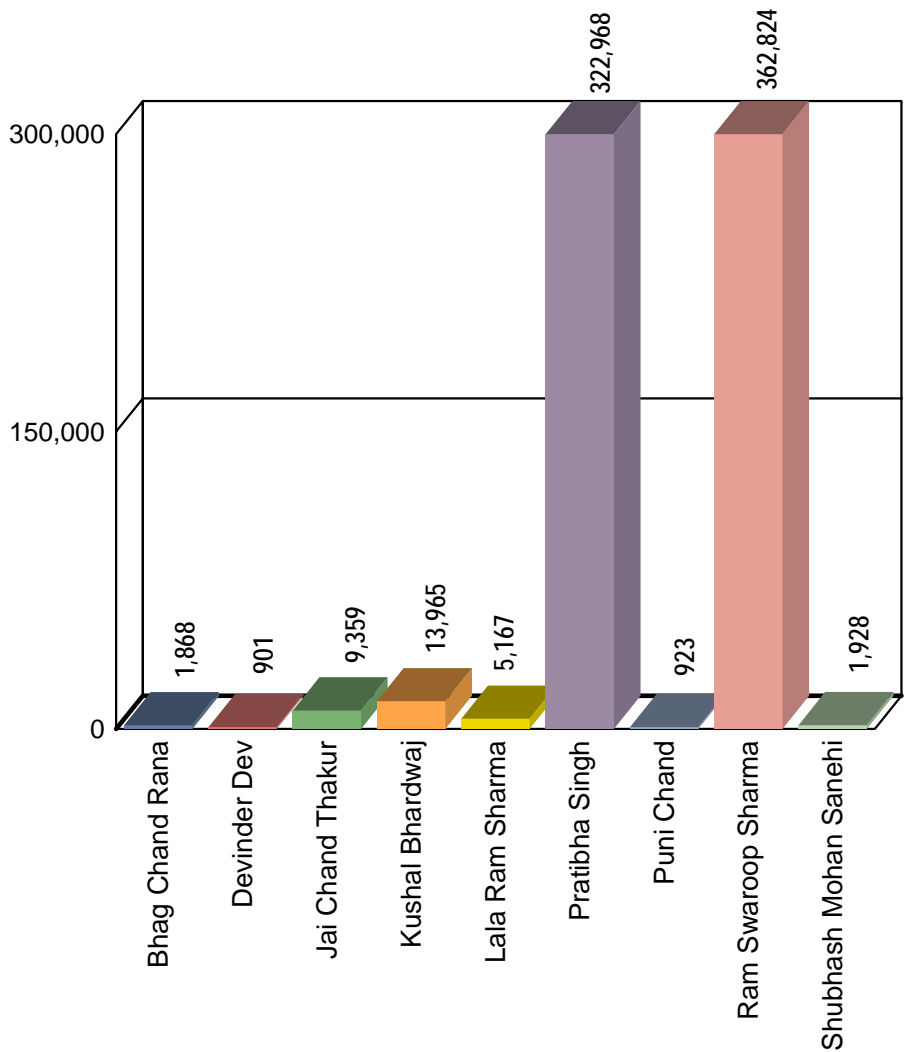
A Statistical Report on General Election to Lok Sabha, 2014 in Himachal Pradesh

PC	2 - MANDI		
	ASSEMBLY SEGMENT	68 - KINNAUR (ST)	
			Votes Polled
			%age of Votes
1	RAM SWAROOP SHARMA	16209	44.77
2	PRATIBHA SINGH	18844	52.05
3	KUSHAL BHARDWAJ	314	0.87
4	JAI CHAND THAKUR	436	1.20
5	LALA RAM SHARMA	201	0.56
6	SHUBHASH MOHAN SANEHI	54	0.15
7	BHAG CHAND RANA	56	0.15
8	PUNI CHAND	51	0.14
9	DEVINDER DEV	40	0.11
TOTAL FOR A.C.		36205	

9. Final Result

	Party	Candidate's Name	Votes Polled
Winner	BJP	Ram Swaroop Sharma	362824
Runner-up	INC	Pratibha Singh	322968
Winning Margin			39856

Candidate-Wise Performance Chart



3-HAMIRPUR

Extent:

10-DEHRA, 11-JASWAN-PRAGPUR, 32-DHARAMPUR, 36-BHORANJ(SC), 37-SUJANPUR, 38-HAMIRPUR, 39-BARSAR, 40-NADAUN, 41-CHINTPURNI(SC), 42-GAGRET, 43-HAROLI, 44-UNA, 45-KUTLEHAR, 46-JHANDUTA(SC), 47-GHUMARWIN, 48-BILASPUR, 49-SRI NAINA DEVIJI

1. Detail of Constituency

No. & Name: 3-HAMIRPUR
 Type of Constituency (Gen/SC/ST): GEN

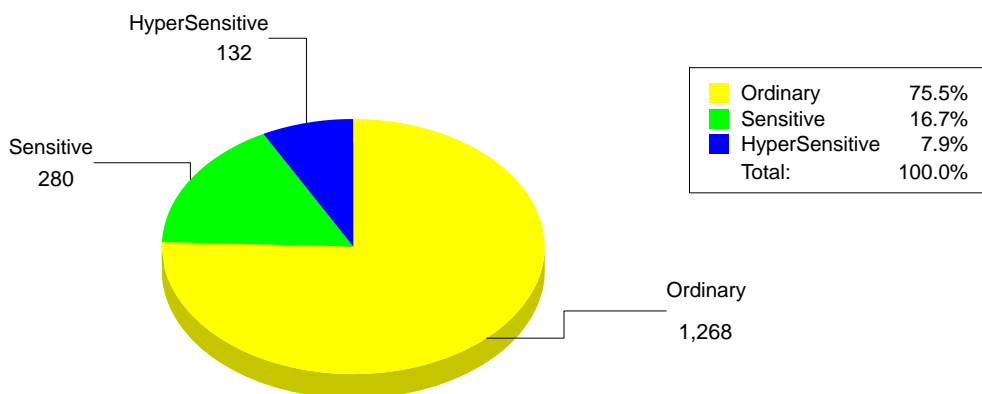
2. Important Dates

Date of Poll: 07-May-2014
 Date of Repoll (if any): Nil
 Date of Counting: 16-May-2014
 Date of Declaration of Result: 16-May-2014

3. Data about Polling Stations

No. of Polling Stations				Average No. of Electors per Polling Station	Average No. of Voters per Polling Station
Sensitive	Hyper Sensitive	Normal	Total		
280	132	1268	1680	743	497

Pie Chart of Sensitive, Hyper Sensitive, Normal Polling Stations

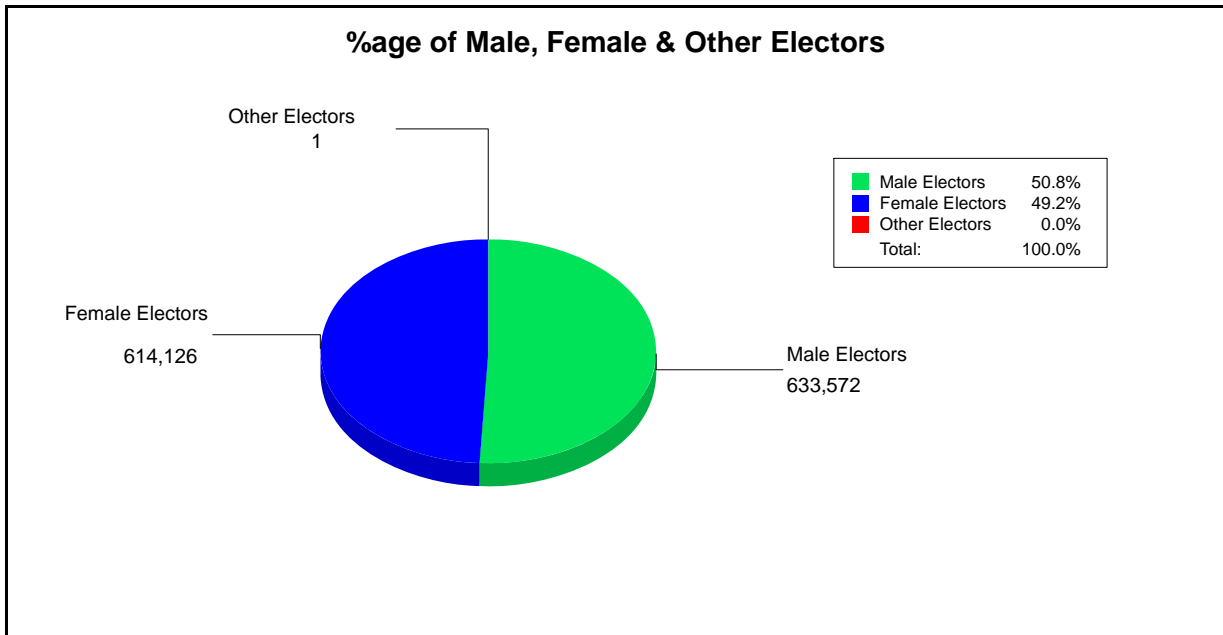


4. Data about Candidates

	Men	Women	Other	Total
No. of Nominations Filed:	11	2	0	13
No. of Nominations Rejected:	3	0	0	3
No. of Withdrawals:	0	0	0	0
No. of Contesting Candidates:	8	2	0	10
No. of Candidates who forfeited their Deposits:	6	2	0	8

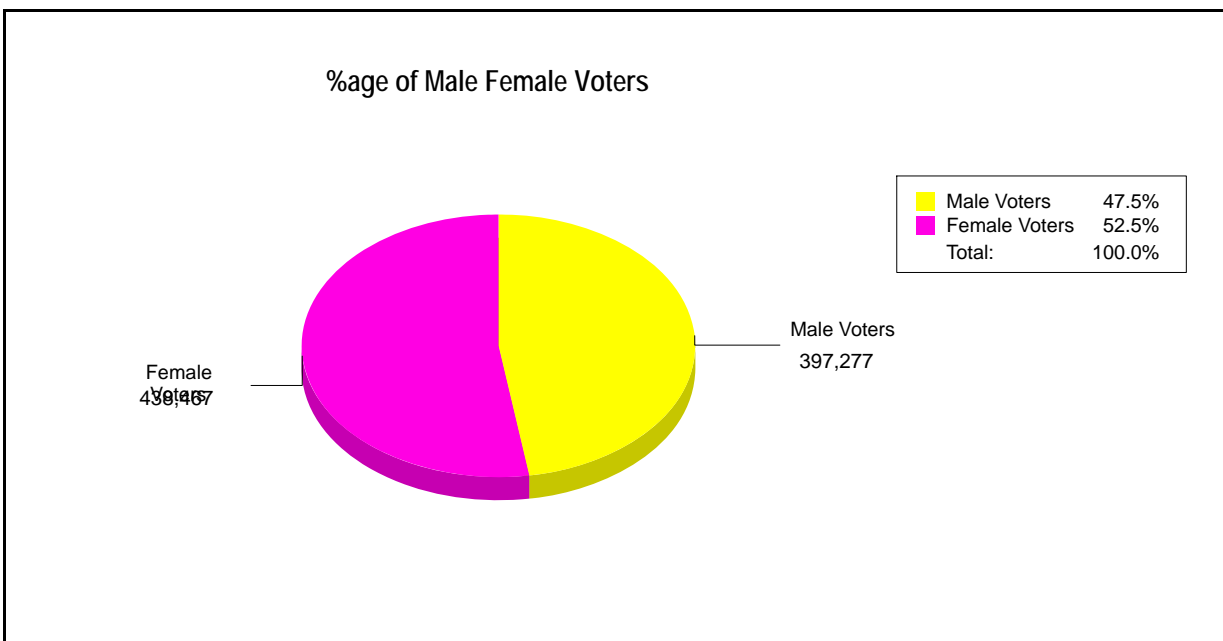
5. Detail of Electors

General				Service			Total			
Male	Female	Other	Total	Male	Female	Total	Male	Female	Other	Total
615008	609825	1	1224834	18564	4301	22865	633572	614126	1	1247699



6. Break-up of Total Voters

Type	Men	Women	Total
General	394620	438467	833087
Postal	2657	0	2657
Total	397277	438467	835744



7. Name of the Contesting Candidates and their detail

Sl. No	Name of Candidate	Sex	Party Affiliation	Symbol Allotted	Final Result
1	ANURAG SINGH THAKUR	M	BJP	Lotus	Winner
2	RAJINDER SINGH RANA	M	INC	Hand	Runner-up
3	KAMAL KANTA BATRA	F	AAP	Broom	Lost
4	RAKESH CHOUDHARI	M	BSP	Elephant	Lost
5	RAJINDER SINGH RANA.	M	IND	Sewing Machine	Lost
6	URMILA SHARMA	F	SP	Bicycle	Lost
7	DEV RAJ BHARDWAJ	M	IND	Coconut	Lost
8	SHIV DUTT VASISHT	M	SS	Bow & Arrow	Lost
9	AMIN CHAND	M	IND	Telephone	Lost
10	ASHISH KUMAR	M	IND	Almirah	Lost

8. Detailed Result

Sl. No.	Name of Candidate	Sex	Party Affiliation	Total Votes Polled	Percentage of Votes Polled
1	ANURAG SINGH THAKUR	M	BJP	448035	53.61
2	RAJINDER SINGH RANA	M	INC	349632	41.83
3	KAMAL KANTA BATRA	F	AAP	15329	1.83
4	RAKESH CHOUDHARI	M	BSP	5827	0.70
5	RAJINDER SINGH RANA.	M	IND	3687	0.44
6	URMILA SHARMA	F	SP	2328	0.28
7	DEV RAJ BHARDWAJ	M	IND	1692	0.20
8	SHIV DUTT VASISHT	M	SS	952	0.11
9	AMIN CHAND	M	IND	647	0.08
10	ASHISH KUMAR	M	IND	603	0.07
TOTAL FOR P.C.				828732	

**ASSEMBLY SEGMENT WISE CANDIDATE WISE
DETAILED RESULT EXCLUDING POSTAL VOTES**

PC	3 - HAMIRPUR			
	ASSEMBLY SEGMENT	10 - DEHRA	Votes Polled	%age of Votes
	1	ANURAG SINGH THAKUR	24083	54.54
	2	RAJINDER SINGH RANA	18272	41.38
	3	KAMAL KANTA BATRA	1055	2.39
	4	RAKESH CHOUDHARI	228	0.52
	5	RAJINDER SINGH RANA.	170	0.38
	6	URMILA SHARMA	121	0.27
	7	DEV RAJ BHARDWAJ	110	0.25
	8	SHIV DUTT VASISHT	48	0.11
	9	AMIN CHAND	36	0.08

A Statistical Report on General Election to Lok Sabha, 2014 in Himachal Pradesh

PC	3 - HAMIRPUR			
	ASSEMBLY SEGMENT	10 - DEHRA	Votes Polled	%age of Votes
	10	ASHISH KUMAR	35	0.08
	TOTAL FOR A.C.		44158	
	ASSEMBLY SEGMENT	11 - JASWAN-PRAGPUR	Votes Polled	%age of Votes
	1	ANURAG SINGH THAKUR	24116	56.64
	2	RAJINDER SINGH RANA	17003	39.93
	3	KAMAL KANTA BATRA	720	1.69
	4	RAKESH CHOUDHARI	269	0.63
	5	RAJINDER SINGH RANA.	153	0.36
	6	URMILA SHARMA	108	0.25
	7	DEV RAJ BHARDWAJ	91	0.21
	8	SHIV DUTT VASISHT	51	0.12
	9	AMIN CHAND	32	0.08
	10	ASHISH KUMAR	35	0.08
	TOTAL FOR A.C.		42578	
	ASSEMBLY SEGMENT	32 - DHARAMPUR	Votes Polled	%age of Votes
	1	ANURAG SINGH THAKUR	25363	57.86
	2	RAJINDER SINGH RANA	17389	39.67
	3	KAMAL KANTA BATRA	325	0.74
	4	RAKESH CHOUDHARI	273	0.62
	5	RAJINDER SINGH RANA.	153	0.35
	6	URMILA SHARMA	122	0.28
	7	DEV RAJ BHARDWAJ	106	0.24
	8	SHIV DUTT VASISHT	46	0.10
	9	AMIN CHAND	28	0.06
	10	ASHISH KUMAR	33	0.08
	TOTAL FOR A.C.		43838	

A Statistical Report on General Election to Lok Sabha, 2014 in Himachal Pradesh

PC	3 - HAMIRPUR			
	ASSEMBLY SEGMENT	36 - BHORANJ (SC)	Votes Polled	%age of Votes
1	ANURAG SINGH THAKUR		28636	60.18
2	RAJINDER SINGH RANA		17758	37.32
3	KAMAL KANTA BATRA		532	1.12
4	RAKESH CHOUDHARI		224	0.47
5	RAJINDER SINGH RANA.		184	0.39
6	URMILA SHARMA		109	0.23
7	DEV RAJ BHARDWAJ		63	0.13
8	SHIV DUTT VASISHT		23	0.05
9	AMIN CHAND		25	0.05
10	ASHISH KUMAR		33	0.07
TOTAL FOR A.C.			47587	
	ASSEMBLY SEGMENT	37 - SUJANPUR	Votes Polled	%age of Votes
1	ANURAG SINGH THAKUR		24210	51.97
2	RAJINDER SINGH RANA		20990	45.06
3	KAMAL KANTA BATRA		274	0.59
4	RAKESH CHOUDHARI		236	0.51
5	RAJINDER SINGH RANA.		595	1.28
6	URMILA SHARMA		140	0.30
7	DEV RAJ BHARDWAJ		51	0.11
8	SHIV DUTT VASISHT		33	0.07
9	AMIN CHAND		31	0.07
10	ASHISH KUMAR		26	0.06
TOTAL FOR A.C.			46586	
	ASSEMBLY SEGMENT	38 - HAMIRPUR	Votes Polled	%age of Votes
1	ANURAG SINGH THAKUR		26894	57.23
2	RAJINDER SINGH RANA		18559	39.49
3	KAMAL KANTA BATRA		829	1.76
4	RAKESH CHOUDHARI		229	0.49
5	RAJINDER SINGH RANA.		258	0.55
6	URMILA SHARMA		95	0.20
7	DEV RAJ BHARDWAJ		58	0.12
8	SHIV DUTT VASISHT		27	0.06
9	AMIN CHAND		27	0.06
10	ASHISH KUMAR		17	0.04
TOTAL FOR A.C.			46993	

A Statistical Report on General Election to Lok Sabha, 2014 in Himachal Pradesh

PC	3 - HAMIRPUR			
	ASSEMBLY SEGMENT	39 - BARSAR	Votes Polled	%age of Votes
1	ANURAG SINGH THAKUR		27802	53.57
2	RAJINDER SINGH RANA		22825	43.98
3	KAMAL KANTA BATRA		461	0.89
4	RAKESH CHOUDHARI		255	0.49
5	RAJINDER SINGH RANA.		200	0.39
6	URMILA SHARMA		136	0.26
7	DEV RAJ BHARDWAJ		127	0.24
8	SHIV DUTT VASISHT		29	0.06
9	AMIN CHAND		24	0.05
10	ASHISH KUMAR		39	0.08
TOTAL FOR A.C.			51898	
	ASSEMBLY SEGMENT	40 - NADAUN	Votes Polled	%age of Votes
1	ANURAG SINGH THAKUR		28890	52.21
2	RAJINDER SINGH RANA		25068	45.30
3	KAMAL KANTA BATRA		557	1.01
4	RAKESH CHOUDHARI		192	0.35
5	RAJINDER SINGH RANA.		290	0.52
6	URMILA SHARMA		133	0.24
7	DEV RAJ BHARDWAJ		104	0.19
8	SHIV DUTT VASISHT		41	0.07
9	AMIN CHAND		38	0.07
10	ASHISH KUMAR		23	0.04
TOTAL FOR A.C.			55336	
	ASSEMBLY SEGMENT	41 - CHINTPURNI (SC)	Votes Polled	%age of Votes
1	ANURAG SINGH THAKUR		25682	51.54
2	RAJINDER SINGH RANA		22078	44.31
3	KAMAL KANTA BATRA		1065	2.14
4	RAKESH CHOUDHARI		394	0.79
5	RAJINDER SINGH RANA.		162	0.33
6	URMILA SHARMA		158	0.32
7	DEV RAJ BHARDWAJ		130	0.26
8	SHIV DUTT VASISHT		68	0.14
9	AMIN CHAND		51	0.10
10	ASHISH KUMAR		37	0.07
TOTAL FOR A.C.			49825	

A Statistical Report on General Election to Lok Sabha, 2014 in Himachal Pradesh

PC	3 - HAMIRPUR			
	ASSEMBLY SEGMENT	42 - GAGRET	Votes Polled	%age of Votes
1	ANURAG SINGH THAKUR		26248	53.03
2	RAJINDER SINGH RANA		20581	41.58
3	KAMAL KANTA BATRA		1755	3.55
4	RAKESH CHOUDHARI		407	0.82
5	RAJINDER SINGH RANA.		141	0.28
6	URMILA SHARMA		136	0.27
7	DEV RAJ BHARDWAJ		97	0.20
8	SHIV DUTT VASISHT		55	0.11
9	AMIN CHAND		42	0.08
10	ASHISH KUMAR		39	0.08
TOTAL FOR A.C.			49501	
	ASSEMBLY SEGMENT	43 - HAROLI	Votes Polled	%age of Votes
1	ANURAG SINGH THAKUR		23157	41.77
2	RAJINDER SINGH RANA		30117	54.33
3	KAMAL KANTA BATRA		952	1.72
4	RAKESH CHOUDHARI		539	0.97
5	RAJINDER SINGH RANA.		134	0.24
6	URMILA SHARMA		183	0.33
7	DEV RAJ BHARDWAJ		188	0.34
8	SHIV DUTT VASISHT		63	0.11
9	AMIN CHAND		49	0.09
10	ASHISH KUMAR		51	0.09
TOTAL FOR A.C.			55433	
	ASSEMBLY SEGMENT	44 - UNA	Votes Polled	%age of Votes
1	ANURAG SINGH THAKUR		31007	57.01
2	RAJINDER SINGH RANA		19592	36.02
3	KAMAL KANTA BATRA		2300	4.23
4	RAKESH CHOUDHARI		908	1.67
5	RAJINDER SINGH RANA.		164	0.30
6	URMILA SHARMA		114	0.21
7	DEV RAJ BHARDWAJ		80	0.15
8	SHIV DUTT VASISHT		148	0.27
9	AMIN CHAND		36	0.07
10	ASHISH KUMAR		42	0.08
TOTAL FOR A.C.			54391	

A Statistical Report on General Election to Lok Sabha, 2014 in Himachal Pradesh

PC	3 - HAMIRPUR		
ASSEMBLY SEGMENT	45 - KUTLEHAR	Votes Polled	%age of Votes
1	ANURAG SINGH THAKUR	28532	54.36
2	RAJINDER SINGH RANA	21935	41.79
3	KAMAL KANTA BATRA	949	1.81
4	RAKESH CHOUDHARI	435	0.83
5	RAJINDER SINGH RANA.	200	0.38
6	URMILA SHARMA	146	0.28
7	DEV RAJ BHARDWAJ	123	0.23
8	SHIV DUTT VASISHT	80	0.15
9	AMIN CHAND	52	0.10
10	ASHISH KUMAR	39	0.07
TOTAL FOR A.C.		52491	
ASSEMBLY SEGMENT	46 - JHANDUTA (SC)	Votes Polled	%age of Votes
1	ANURAG SINGH THAKUR	24287	54.63
2	RAJINDER SINGH RANA	18779	42.24
3	KAMAL KANTA BATRA	597	1.34
4	RAKESH CHOUDHARI	228	0.51
5	RAJINDER SINGH RANA.	206	0.46
6	URMILA SHARMA	144	0.32
7	DEV RAJ BHARDWAJ	90	0.20
8	SHIV DUTT VASISHT	48	0.11
9	AMIN CHAND	46	0.10
10	ASHISH KUMAR	35	0.08
TOTAL FOR A.C.		44460	
ASSEMBLY SEGMENT	47 - GHUMARWIN	Votes Polled	%age of Votes
1	ANURAG SINGH THAKUR	28404	57.56
2	RAJINDER SINGH RANA	19444	39.40
3	KAMAL KANTA BATRA	674	1.37
4	RAKESH CHOUDHARI	279	0.57
5	RAJINDER SINGH RANA.	215	0.44
6	URMILA SHARMA	132	0.27
7	DEV RAJ BHARDWAJ	64	0.13
8	SHIV DUTT VASISHT	61	0.12
9	AMIN CHAND	41	0.08
10	ASHISH KUMAR	35	0.07
TOTAL FOR A.C.		49349	

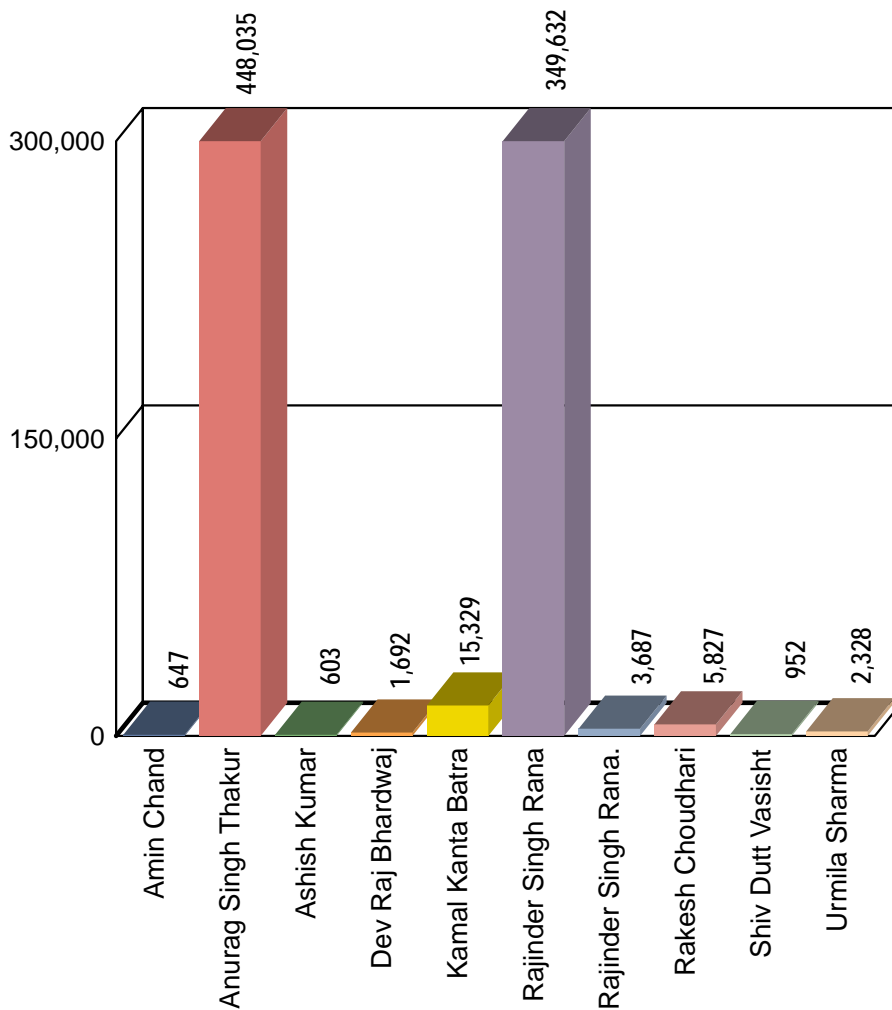
A Statistical Report on General Election to Lok Sabha, 2014 in Himachal Pradesh

PC	3 - HAMIRPUR		
ASSEMBLY SEGMENT	48 - BILASPUR	Votes Polled	%age of Votes
1	ANURAG SINGH THAKUR	26005	55.65
2	RAJINDER SINGH RANA	18381	39.34
3	KAMAL KANTA BATRA	1297	2.78
4	RAKESH CHOUDHARI	451	0.97
5	RAJINDER SINGH RANA.	246	0.53
6	URMILA SHARMA	156	0.33
7	DEV RAJ BHARDWAJ	66	0.14
8	SHIV DUTT VASISHT	61	0.13
9	AMIN CHAND	29	0.06
10	ASHISH KUMAR	34	0.07
TOTAL FOR A.C.		46726	
ASSEMBLY SEGMENT	49 - SRI NAINA DEVIJI	Votes Polled	%age of Votes
1	ANURAG SINGH THAKUR	23439	51.54
2	RAJINDER SINGH RANA	20100	44.20
3	KAMAL KANTA BATRA	939	2.06
4	RAKESH CHOUDHARI	274	0.60
5	RAJINDER SINGH RANA.	206	0.45
6	URMILA SHARMA	194	0.43
7	DEV RAJ BHARDWAJ	142	0.31
8	SHIV DUTT VASISHT	70	0.15
9	AMIN CHAND	59	0.13
10	ASHISH KUMAR	50	0.11
TOTAL FOR A.C.		45473	

9. Final Result

	Party	Candidate's Name	Votes Polled
Winner	BJP	Anurag Singh Thakur	448035
Runner-up	INC	Rajinder Singh Rana	349632
Winning Margin			98403

Candidate-Wise Performance Chart



4-SHIMLA (SC)

Extent:

50-ARKI, 51-NALAGARH, 52-DOON, 53-SOLAN(SC), 54-KASAULI(SC), 55-PACHHAD(SC), 56-NAHAN, 57-SRI RENUKAJI(SC), 58-PAONTA-SAHIB, 59-SHILLAI, 60-CHOPAL, 61-THEOG, 62-KASUMPTI, 63-SHIMLA, 64-SHIMLA RURAL, 65-JUBBAL-KOTKHAI, 67-ROHRU(SC)

1. Detail of Constituency

No. & Name: 4-SHIMLA
Type of Constituency (Gen/SC/ST): SC

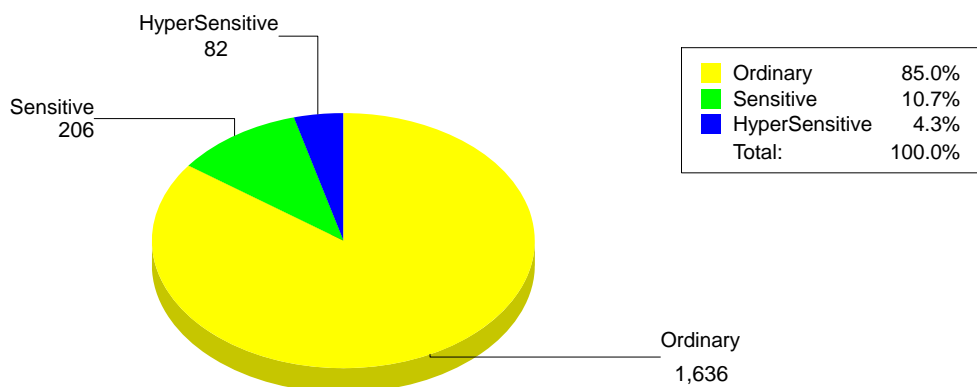
2. Important Dates

Date of Poll: 07-May-2014
Date of Repoll (if any): Nil
Date of Counting: 16-May-2014
Date of Declaration of Result: 16-May-2014

3. Data about Polling Stations

No. of Polling Stations				Average No. of Electors per Polling Station	Average No. of Voters per Polling Station
Sensitive	Hyper Sensitive	Normal	Total		
206	82	1636	1924	599	384

Pie Chart of Sensitive, Hyper Sensitive, Normal Polling Stations

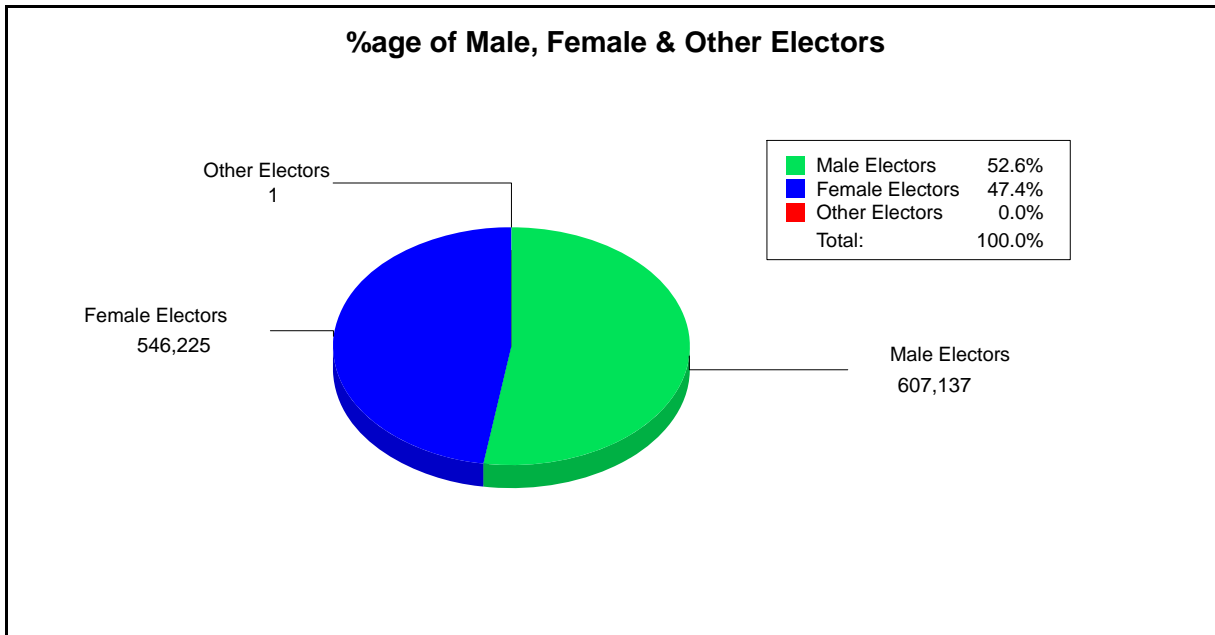


4. Data about Candidates

	Men	Women	Other	Total
No. of Nominations Filed:	10	0	0	10
No. of Nominations Rejected:	3	0	0	3
No. of Withdrawals:	0	0	0	0
No. of Contesting Candidates:	7	0	0	7
No. of Candidates who forfeited their Deposits:	5	0	0	5

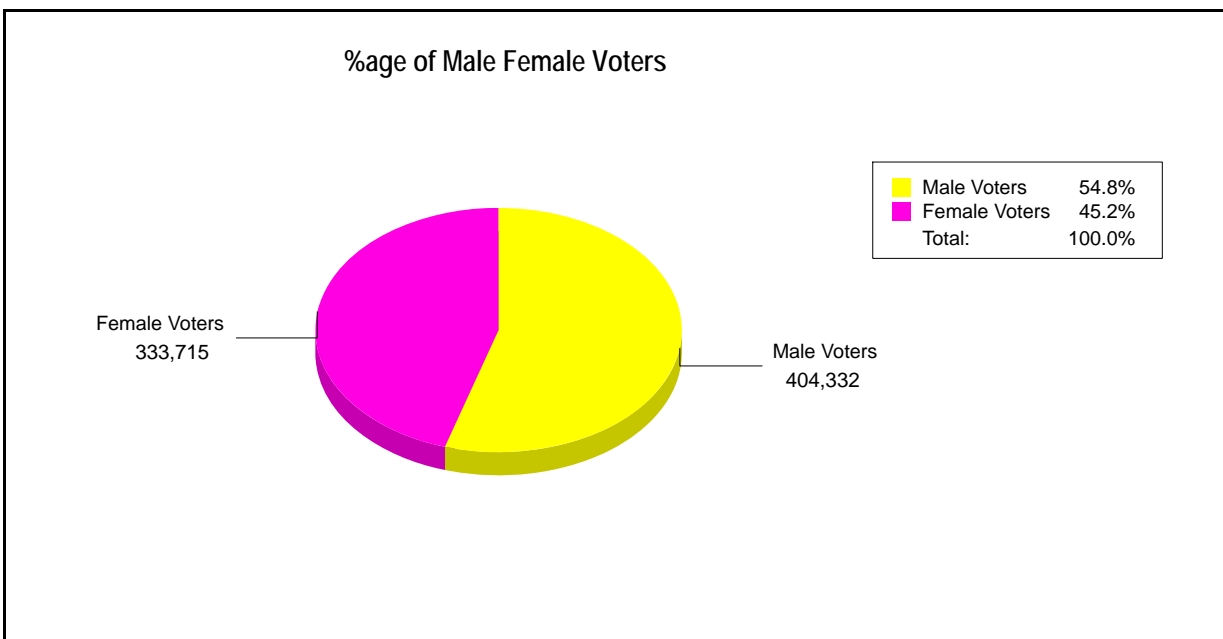
5. Detail of Electors

General				Service			Total			
Male	Female	Other	Total	Male	Female	Total	Male	Female	Other	Total
600816	544211	1	1145028	6321	2014	8335	607137	546225	1	1153363



6. Break-up of Total Voters

Type	Men	Women	Total
General	403062	333715	736777
Postal	1270	0	1270
Total	404332	333715	738047



7. Name of the Contesting Candidates and their detail

Sl. No	Name of Candidate	Sex	Party Affiliation	Symbol Allotted	Final Result
1	VIRENDER KASHYAP	M	BJP	Lotus	Winner
2	MOHAN LAL BRAKTA	M	INC	Hand	Runner-up
3	SHUBHASH CHANDER	M	AAP	Broom	Lost
4	JAGAT RAM	M	CPM	Hammer, Sickle and Star	Lost
5	VIRENDER KUMAR KASHYAP	M	IND	Telephone	Lost
6	GURNAM SINGH KOLI	M	BSP	Elephant	Lost
7	SHURVEER SINGH	M	SP	Bicycle	Lost

8. Detailed Result

Sl. No.	Name of Candidate	Sex	Party Affiliation	Total Votes Polled	Percentage of Votes Polled
1	VIRENDER KASHYAP	M	BJP	385973	52.30
2	MOHAN LAL BRAKTA	M	INC	301786	40.89
3	SHUBHASH CHANDER	M	AAP	14233	1.93
4	JAGAT RAM	M	CPM	11434	1.55
5	VIRENDER KUMAR KASHYAP	M	IND	6173	0.84
6	GURNAM SINGH KOLI	M	BSP	5985	0.81
7	SHURVEER SINGH	M	SP	4385	0.59
TOTAL FOR P.C.				729969	

**ASSEMBLY SEGMENT WISE CANDIDATE WISE
DETAILED RESULT EXCLUDING POSTAL VOTES**

PC	4 - SHIMLA (SC)		Votes Polled	%age of Votes
	ASSEMBLY SEGMENT	50 - ARKI		
	1	VIRENDER KASHYAP	26244	56.33
	2	MOHAN LAL BRAKTA	17395	37.34
	3	SHUBHASH CHANDER	593	1.27
	4	JAGAT RAM	1429	3.07
	5	VIRENDER KUMAR KASHYAP	326	0.70
	6	GURNAM SINGH KOLI	330	0.71
	7	SHURVEER SINGH	273	0.59
	TOTAL FOR A.C.		46590	
	ASSEMBLY SEGMENT	51 - NALAGARH	Votes Polled	%age of Votes
	1	VIRENDER KASHYAP	32888	64.04
	2	MOHAN LAL BRAKTA	15362	29.91
	3	SHUBHASH CHANDER	1165	2.27
	4	JAGAT RAM	278	0.54
	5	VIRENDER KUMAR KASHYAP	308	0.60

A Statistical Report on General Election to Lok Sabha, 2014 in Himachal Pradesh

PC	4 - SHIMLA (SC)			
	ASSEMBLY SEGMENT	51 - NALAGARH	Votes Polled	%age of Votes
	6	GURNAM SINGH KOLI	960	1.87
	7	SHURVEER SINGH	392	0.76
	TOTAL FOR A.C.		51353	
	ASSEMBLY SEGMENT	52 - DOON	Votes Polled	%age of Votes
	1	VIRENDER KASHYAP	24813	63.51
	2	MOHAN LAL BRAKTA	12639	32.35
	3	SHUBHASH CHANDER	528	1.35
	4	JAGAT RAM	152	0.39
	5	VIRENDER KUMAR KASHYAP	303	0.78
	6	GURNAM SINGH KOLI	415	1.06
	7	SHURVEER SINGH	218	0.56
	TOTAL FOR A.C.		39068	
	ASSEMBLY SEGMENT	53 - SOLAN (SC)	Votes Polled	%age of Votes
	1	VIRENDER KASHYAP	26528	52.41
	2	MOHAN LAL BRAKTA	21156	41.80
	3	SHUBHASH CHANDER	1589	3.14
	4	JAGAT RAM	377	0.74
	5	VIRENDER KUMAR KASHYAP	506	1.00
	6	GURNAM SINGH KOLI	293	0.58
	7	SHURVEER SINGH	167	0.33
	TOTAL FOR A.C.		50616	
	ASSEMBLY SEGMENT	54 - KASAULI (SC)	Votes Polled	%age of Votes
	1	VIRENDER KASHYAP	22236	53.16
	2	MOHAN LAL BRAKTA	17502	41.84
	3	SHUBHASH CHANDER	1063	2.54
	4	JAGAT RAM	214	0.51
	5	VIRENDER KUMAR KASHYAP	445	1.06
	6	GURNAM SINGH KOLI	189	0.45
	7	SHURVEER SINGH	180	0.43
	TOTAL FOR A.C.		41829	

A Statistical Report on General Election to Lok Sabha, 2014 in Himachal Pradesh

PC	4 - SHIMLA (SC)			
	ASSEMBLY SEGMENT	55 - PACHHAD (SC)	Votes Polled	%age of Votes
	1	VIRENDER KASHYAP	22408	48.27
	2	MOHAN LAL BRAKTA	22016	47.42
	3	SHUBHASH CHANDER	492	1.06
	4	JAGAT RAM	469	1.01
	5	VIRENDER KUMAR KASHYAP	346	0.75
	6	GURNAM SINGH KOLI	439	0.95
	7	SHURVEER SINGH	257	0.55
	TOTAL FOR A.C.		46427	
	ASSEMBLY SEGMENT	56 - NAHAN	Votes Polled	%age of Votes
	1	VIRENDER KASHYAP	28547	56.66
	2	MOHAN LAL BRAKTA	19364	38.43
	3	SHUBHASH CHANDER	886	1.76
	4	JAGAT RAM	443	0.88
	5	VIRENDER KUMAR KASHYAP	370	0.73
	6	GURNAM SINGH KOLI	467	0.93
	7	SHURVEER SINGH	309	0.61
	TOTAL FOR A.C.		50386	
	ASSEMBLY SEGMENT	57 - SRI RENUKAJI (SC)	Votes Polled	%age of Votes
	1	VIRENDER KASHYAP	18281	46.35
	2	MOHAN LAL BRAKTA	19160	48.58
	3	SHUBHASH CHANDER	335	0.85
	4	JAGAT RAM	682	1.73
	5	VIRENDER KUMAR KASHYAP	314	0.80
	6	GURNAM SINGH KOLI	325	0.82
	7	SHURVEER SINGH	342	0.87
	TOTAL FOR A.C.		39439	
	ASSEMBLY SEGMENT	58 - PAONTA SAHIB	Votes Polled	%age of Votes
	1	VIRENDER KASHYAP	33476	63.44
	2	MOHAN LAL BRAKTA	16627	31.51
	3	SHUBHASH CHANDER	829	1.57
	4	JAGAT RAM	509	0.96
	5	VIRENDER KUMAR KASHYAP	388	0.74
	6	GURNAM SINGH KOLI	576	1.09
	7	SHURVEER SINGH	359	0.68
	TOTAL FOR A.C.		52764	

A Statistical Report on General Election to Lok Sabha, 2014 in Himachal Pradesh

PC	4 - SHIMLA (SC)			
	ASSEMBLY SEGMENT	59 - SHILLAI	Votes Polled	%age of Votes
	1	VIRENDER KASHYAP	17616	44.28
	2	MOHAN LAL BRAKTA	20037	50.37
	3	SHUBHASH CHANDER	418	1.05
	4	JAGAT RAM	554	1.39
	5	VIRENDER KUMAR KASHYAP	410	1.03
	6	GURNAM SINGH KOLI	288	0.72
	7	SHURVEER SINGH	460	1.16
	TOTAL FOR A.C.		39783	
	ASSEMBLY SEGMENT	60 - CHOPAL	Votes Polled	%age of Votes
	1	VIRENDER KASHYAP	18065	48.42
	2	MOHAN LAL BRAKTA	17559	47.07
	3	SHUBHASH CHANDER	515	1.38
	4	JAGAT RAM	211	0.57
	5	VIRENDER KUMAR KASHYAP	347	0.93
	6	GURNAM SINGH KOLI	266	0.71
	7	SHURVEER SINGH	343	0.92
	TOTAL FOR A.C.		37306	
	ASSEMBLY SEGMENT	61 - THEOG	Votes Polled	%age of Votes
	1	VIRENDER KASHYAP	21071	50.15
	2	MOHAN LAL BRAKTA	17750	42.25
	3	SHUBHASH CHANDER	859	2.04
	4	JAGAT RAM	1492	3.55
	5	VIRENDER KUMAR KASHYAP	373	0.89
	6	GURNAM SINGH KOLI	270	0.64
	7	SHURVEER SINGH	200	0.48
	TOTAL FOR A.C.		42015	
	ASSEMBLY SEGMENT	62 - KASUMPTI	Votes Polled	%age of Votes
	1	VIRENDER KASHYAP	19730	57.38
	2	MOHAN LAL BRAKTA	11964	34.79
	3	SHUBHASH CHANDER	1011	2.94
	4	JAGAT RAM	983	2.86
	5	VIRENDER KUMAR KASHYAP	438	1.27
	6	GURNAM SINGH KOLI	136	0.40
	7	SHURVEER SINGH	125	0.36
	TOTAL FOR A.C.		34387	

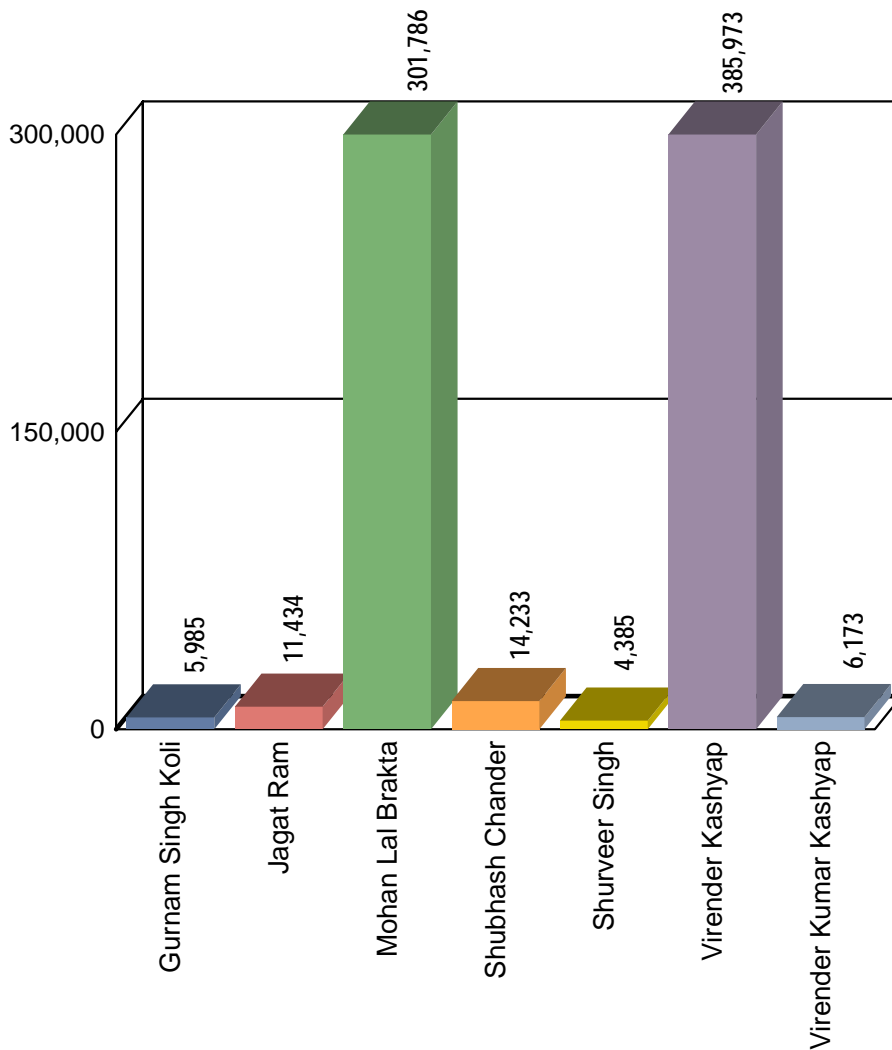
A Statistical Report on General Election to Lok Sabha, 2014 in Himachal Pradesh

PC	4 - SHIMLA (SC)			
	ASSEMBLY SEGMENT	63 - SHIMLA	Votes Polled	%age of Votes
	1	VIRENDER KASHYAP	19212	57.90
	2	MOHAN LAL BRAKTA	10323	31.11
	3	SHUBHASH CHANDER	1718	5.18
	4	JAGAT RAM	1473	4.44
	5	VIRENDER KUMAR KASHYAP	283	0.85
	6	GURNAM SINGH KOLI	93	0.28
	7	SHURVEER SINGH	80	0.24
	TOTAL FOR A.C.		33182	
	ASSEMBLY SEGMENT	64 - SHIMLA RURAL	Votes Polled	%age of Votes
	1	VIRENDER KASHYAP	20286	49.73
	2	MOHAN LAL BRAKTA	18552	45.48
	3	SHUBHASH CHANDER	766	1.88
	4	JAGAT RAM	413	1.01
	5	VIRENDER KUMAR KASHYAP	372	0.91
	6	GURNAM SINGH KOLI	230	0.56
	7	SHURVEER SINGH	173	0.42
	TOTAL FOR A.C.		40792	
	ASSEMBLY SEGMENT	65 - JUBBAL-KOTKHAI	Votes Polled	%age of Votes
	1	VIRENDER KASHYAP	20400	51.81
	2	MOHAN LAL BRAKTA	17065	43.34
	3	SHUBHASH CHANDER	525	1.33
	4	JAGAT RAM	608	1.54
	5	VIRENDER KUMAR KASHYAP	311	0.79
	6	GURNAM SINGH KOLI	266	0.68
	7	SHURVEER SINGH	196	0.50
	TOTAL FOR A.C.		39371	
	ASSEMBLY SEGMENT	67 - ROHRU (SC)	Votes Polled	%age of Votes
	1	VIRENDER KASHYAP	13716	31.39
	2	MOHAN LAL BRAKTA	26843	61.43
	3	SHUBHASH CHANDER	913	2.09
	4	JAGAT RAM	1140	2.61
	5	VIRENDER KUMAR KASHYAP	330	0.76
	6	GURNAM SINGH KOLI	441	1.01
	7	SHURVEER SINGH	311	0.71
	TOTAL FOR A.C.		43694	

9. Final Result

	Party	Candidate's Name	Votes Polled
Winner	BJP	Virender Kashyap	385973
Runner-up	INC	Mohan Lal Brakta	301786
Winning Margin			84187

Candidate-Wise Performance Chart



PART-C

Information and Data

related to

Election Process

and

Management

Detail of Returning Officers/Assistant Returning Officers appointed by the Election Commission of India

No. & Name of the PC	Returning Officer	Assistant Returning Officer
1	2	3
1-Kangra	Deputy Commissioner, Kangra	1. Deputy Commissioner, Chamba 2. Additional Deputy Commissioner, Kangra 3. Additional District Magistrate, Kangra 4. Additional District Magistrate, Chamba 5. Assistant Commissioner to Deputy Commissioner, Kangra 6. Sub-Divisional Officer (Civil), Nurpur, Kangra 7. Sub-Divisional Officer (Civil), Jawali, Kangra 8. Sub-Divisional Officer (Civil), Dehra, Kangra 9. Sub-Divisional Officer (Civil), Jaisinghpur, Kangra 10. Sub-Divisional Officer (Civil), Palampur, Kangra 11. Sub-Divisional Officer (Civil), Kangra 12. Sub-Divisional Officer (Civil), Dharamshala, Kangra 13. Sub-Divisional Officer (Civil), Baijnath, Kangra 14. Sub-Divisional Officer (Civil), Churah, Chamba 15. Sub-Divisional Officer (Civil), Chamba 16. Sub-Divisional Officer (Civil), Slooni-Dalhousie, Chamba 17. Sub-Divisional Officer (Civil), Bhattiyat at Chowari, Chamba
2-Mandi	Deputy Commissioner, Mandi	1. Deputy Commissioner, Kullu 2. Deputy Commissioner, Kinnaur. 3. Deputy Commissioner, Chamba. 4. Deputy Commissioner, Lahaul & Spiti 5. Additional Deputy Commissioner, Mandi. 6. Additional Deputy Commissioner, Spiti at Kaza, Lahaul & Spiti. 7. Additional District Magistrate, Chamba. 8. Additional District Magistrate, Bharmour, Chamba. 9. Additional District Magistrate, (L&O), Shimla. 10. Additional District Magistrate, Kullu. 11. Additional District Magistrate, Mandi 12. Resident Commissioner, Pangri, Chamba. 13. Assistant Commissioner to Deputy Commissioner, Mandi. 14. Sub-Divisional Officer (Civil), Bharmour, Chamba 15. Sub-Divisional Officer (Civil), Pangri, Chamba 16. Sub-Divisional Officer (Civil), Kullu. 17. Sub-Divisional Officer (Civil), Banjar, Kullu. 18. Sub-Divisional Officer (Civil), Anni, Kullu. 19. Sub-Divisional Officer (Civil), Manali, Kullu. 20. Sub-Divisional Officer (Civil), Karsog, Mandi. 21. Sub-Divisional Officer (Civil), Chachiot at Gohar, Mandi. 22. Sub-Divisional Officer (Civil), Sundernagar, Mandi. 23. Sub-Divisional Officer (Civil), Sadar Mandi, Mandi. 24. Sub-Divisional Officer (Civil), Sarkaghat, Mandi. 25. Sub-Divisional Officer (Civil), Jogindernagar, Mandi 26. Sub-Divisional Officer (Civil), Padhar, Mandi 27. Sub-Divisional Officer (Civil), Rampur, Shimla. 28. Sub-Divisional Officer (Civil), Kalpa, Kinnaur. 29. Sub-Divisional Officer (Civil), Lahual at Keylong, Lahaul & Spiti. 30. Sub-Divisional Officer (Civil), Udaipur, Lahaul & Spiti.

A Statistical Report on General Election to Lok Sabha, 2014 in Himachal Pradesh

		31. Sub- Divisional Officer (Civil), Kaza, Lahaul & Spiti.
3-Hamirpur	Deputy Commissioner, Hamirpur	1. Deputy Commissioner, Bilaspur
		2. Deputy Commissioner, Una
		3. Additional Deputy Commissioner, Hamirpur
		4. Additional District Magistrate, Bilaspur
		5. Assistant Commissioner to Deputy Commissioner, Una
		6. Sub-Divisional Officer (Civil), Bhoranj, Hamirpur
		7. Sub-Divisional Officer (Civil), Hamirpur
		8 Registrar, Himachal Pradesh Technical University, Hamirpur.
		9. Sub-Divisional Officer (Civil), Barsar, Hamirpur
		10. Sub- Divisional Officer (Civil), Nadaun, Hamirpur
		11. Sub- Divisional Officer (Civil), Sadar Bilaspur, Bilaspur
		12. Sub- Divisional Officer (Civil), Ghumarwin, Bilaspur
		13. Sub-Divisional Officer (Civil), Amb, Una
		14. Sub-Divisional Officer (Civil), Una
		15. Sub-Divisional Officer (Civil), Bangana, Una
		16. Sub-Divisional Officer (Civil), Dehra, Kangra
		17. Sub-Divisional Officer (Civil), Sarkaghat, Mandi
4-Shimla (SC)	Deputy Commissioner, Shimla	1. Deputy Commissioner, Solan.
		2. Deputy Commissioner, Sirmour
		3. Additional Deputy Commissioner, Shimla
		4. Additional District Magistrate(P) Shimla.
		5. Additional Deputy Commissioner, Solan
		6. Additional Deputy Commissioner, Sirmour
		7. Sub-Divisional Officer(Civil), Rohru, Shimla
		8. Sub-Divisional Officer(Civil), Chopal, Shimla
		9. Sub-Divisional Officer(Civil), Theog, Shimla
		10. Sub-Divisional Officer(Civil), Shimla, (Urban), Shimla.
		11. Sub-Divisional Officer(Civil), Shimla, (Rural) , Shimla.
		12. Sub-Divisional Officer(Civil), Arki, Solan.
		13. Sub-Divisional Officer(Civil), Nalagarh, Solan.
		14. Sub-Divisional Officer(Civil), Solan
		15. Sub-Divisional Officer(Civil), Kandaghat, Solan.
		16. Sub-Divisional Officer(Civil), Rajgarh, Sirmour.
		17. Sub-Divisional Officer(Civil), Nahan, Sirmour
		18. Sub-Divisional Officer(Civil), Sangrah, Sirmour.
		19. Sub-Divisional Officer(Civil), Paonta Sahib, Sirmour.

Only for Counting		
No. and Name of Parliamentary Constituency	Name of Assembly Segment	Assistant Returning Officer
1	2	3
1-Kangra	7-Indora (SC)	1. Deputy Commissioner (Relief & Rehabilitation), Talwara.
	8-Fatehpur	2. Land Acquisition Officer, Talwara.
	9-Jawali	3. Tehsildar, Jawali, Kangra.
	11-Jaswan Pragpur	4. Dy. Director (Tourism), Dharamshala.
	12-Jawalamukhi	5. Assistant Settlement Officer, Kangra at Dharamshala.
	14-Sullah	6. Registrar, CSK Himachal Pradesh Krishi Vishvavidhalaya, Palampur
	15-Nagrota	7. Regional Transport Officer (Flying Squad), Kangra, Dharamshala.
	17-Shahpur	8. AC(UT) to DC Dharamshala.
2-Mandi	28-Nachan	9. District Tourism Development Officer, Mandi.
	All segments of 2-Mandi PC	10. Assistant Commissioner to Divisional Commissioner, Mandi. (For Counting of Postal Ballot Paper for RO Table)
3-Hamirpur	32-Dharampur	11. Regional Transport Officer, Mandi.
	41-Chintpurni(SC)	12. Tehsildar, Amb, District Una.
	46-Jhanduta(SC)	13. District Revenue Officer, Bilaspur.
4-Shimla(SC)	52-Doon	14. General Manager, DIC, Solan.

Assembly Segment-wise information regarding Maximum/ Minimum Electors etc. assigned to Polling Stations

No. & Name of PC.	No. & Name of ACs	Maximum Electors		Minimum Electors		Name of Polling Station to which maximum distance on foot has to be covered by polling party.			
		No. & Name of Polling Stations	Electors	No. & Name of Polling Stations	Electors	No. & Name of Polling Station	Electors	Actual distance to be covered in KMs.	
1	2	3	4	5	6	7	8	9	
1-Kangra	1-Churah (SC)	33-Kuthed (Khush Nagri)	1093	78-DPF Saloh	90	63-Fanotha	792	8 KM	
	3-Chamba	45-Hardaspura-I	1067	5-Kakela	147	82-Sara	181	9 KM	
	4-Dalhousie	52-Chudra	1124	68-Taleru	25	41-Sagoti	290	12 KMs	
	5-Bhattiyat	55-Parchore	1218	66-Cahki	126	66-Chakki	126	12 Kms	
	6-Nurpur	79-Chhatroli	1223	19-Kalangan	65	19-Kalangan	65	2 KMs	
	7-Indora (SC)	5-Damtal	1213	1-Beli Mehanta	224	15-Samun	273	1.5 KMs	
	8-Fatehpur	2-Talara	1160	98-Sath Kuthera	93	2-Tlara	1160	1.K.M.	
	9-Jawali	30-Kuther	1459	8-Dhar	161	8-Dhar	161	4 KMs.	
	12-Jawalamukhi	42-Jawalamukhi-III	1147	14-Bangal	124	52-Toru	469	4 KMs.	
	13-Jaisinghpur (SC)	107-Harsi	1396	25-Gharchindi	183	25-Gharchindi	183	5 KMs.	
	14-Sullah	54-Bhawarna	1293	7-Kateen	178	13-Gaggal	456	0.250 KMs.	
	15-Nagrota	54-Saderpur	1377	49-Kaler	183	77-Sahani	205	1.5 KMs.	
	16-Kangra	10-Kholi	1365	12-Kholi	284	75-Bari Behi	531	1 KMs.	
	17-Shahpur	40-Durgella	1381	14-Balh	121	20-Manoh	298	7 KMs.	
	18-Dharamshala	34-Sidhpur-2	1348	62-Sidhbari-I	235	1-Dharamkot	747	0.5 KMs.	
	19-Palampur	40-Ghugar	1240	77-Oder	151	15-Darati	816	0.200 KMs.	
	20-Bajinath (SC)	75-Ghirtholi-I	1099	97-Billing	88	87-Kutharthathi	301	4 KMs.	
	2-Mandi	2-Bharmour (ST)	45-Bhatwara	1121	134-Kinyur	79	36-Ahlami	156	12 KMs
		21-Lahaul & Spiti (ST)	74-Kaza	710	33-Linger	34	4-Kurched	54	3 KMs
22-Manali		2-Burua	1160	94-Tandla	163	49-Meha	305	5 KMs	
23-Kullu		76-Shurad	1153	5-Samalang	109	139-Grahan	243	10 KMs	
24-Banjar		7-Bajaura	1009	55-Shakti	68	55-Shakti	68	20 KMs	
25-Anni (SC)		126-Nirmand-1	1126	71-Gothna	180	110-Shagai	208	7 KMs	
26-Karsog (SC)		99-Sarahan-I	1063	44-Magan	86	43-Manju	118	7 KM	
27-Sundernagar		4-Kalauhad	1280	74-Jarthu	83	74-Jarthu	83	6 KM	
28-Nachan (SC)		32-Bharjwanoo	1215	67-Saryach	178	64- DPF Devi Dahar	567	06 KM	

A Statistical Report on General Election to Lok Sabha, 2014 in Himachal Pradesh

3-Hamirpur	29-Seraj	8-Tikker	1084	19-Drunoo	108	119-Khoanal	482	7 KM
	30-Darang	121-Jhiri	1188	33- Satnog	123	95-Bahandi	326	10 KM
	31-Jogindernagar	51-Kamehar	1104	55- Ropari	298	8-Narohali	386	2 KM
	33-Mandi	46-Madwahan	1079	52-Kot	204	57-Bhaled	631	1.5 Km
	34-Balh (SC)	80-Sakroha	1245	89-DPF- Tarapur	269	89-DPF Tarapur	269	4 Km
	35-Sarkaghat	66-Dhalwan	1084	59-Gobharta	240	58-Jawali	548	0.5 KM
	66-Rampur (SC)	58-Khanortu	1181	120-Kandri	73	136-Kasha	478	24 kms.
	68-Kinnaur (ST)	80-Choltu	954	6-Kaa	17	35-Charang	195	15 KMs
	10-Dehra	10-Ludret	1088	98-Masot	265	67-Chaplah	806	1 KMs.
	11-Jaswan- Pragpur	4-Bari	1032	38-Jadaman	253	11-Landiara	812	2 KMs
	32-Dharampur	4-Sohar	1236	62-Sanour	322	61-Sari	889	0.6 KM
	36-Bhoranj (SC)	89-Bhakera	1098	6-Bhuana	170	92-Tohu	628	1 KMs.
	37-Sujanpur	6-Sujanpur	1091	46-Nag Lamber	99	24-Chhamb	243	1 KMs.
	38-Hamirpur	17-Anu Khurd	1242	16-Anu Khurd	283	38-Phernol	812	0.5 KMs.
	39-Barsar	25-Bhota	1115	58-Balh Dhatwalian	98	7-Karsai	960	1.5 KMs.
	40-Nadaun	41-Dangri	1087	63-Basarai	284	64-Hathol Khas	1051	2 KMs.
	41-Chintpurni (SC)	60-Ripoh Misran	1112	57-Suri-2	315	5-Bهران	477	1 KMs.
	42-Gagret	69-Gagret-3	1187	38-Tundkhari	310	38-Thundkhari	310	0.5 KMs.
	43-Haroli	10-Khad	1094	79-Nangal Kalan-2	307	On road	-	-
44-Una	92-Santokhgarh-1	1278	72-Fatehwal	206	On road	-	-	
45-Kutlehar	48-Basal-5	1069	97-Kot	223	19-Thathoon	426	0.4 KMs.	
46-Jhanduta (SC)	33-Badagaon-I	1450	92-Kohina	122	68-Kharli	280	3 KMs	
47-Ghumarwin	22-Taraun	1378	39-Chhanjiyar	275	74-Mehran	609	3 KMs	
48-Bilaspur	18-Hawan	1374	78-Changer-II	183	5-Bah Ranauta	1141	2 KMs	
49-Sri Naina Deviji	40-Patta	1242	26-Palog	210	62-Nakrana	618	3.5 KMs	

A Statistical Report on General Election to Lok Sabha, 2014 in Himachal Pradesh

4-Shimla (SC)	50-Arki	70-Loharghat	1061	10-Pajina	165	6-Sakor	183	2 KMs
	51-Nalagarh	73-Nikuwal	1237	77-Mandyarpur	241	On road	-	-
	52-Doon	53-Manpura	1099	70-Swaraj Majara	220	On road	-	-
	53-Solan (SC)	71-Solan Ward No. 3	1417	3-Jaghana	172	43-Jethna	296	1 KMs
	54-Kasauli (SC)	28-Dagshai-II	1408	12-Panooh Kuthala	160	78-Karol	537	1 KMs
	55-Pachhad (SC)	69-Narag	1163	93-Kuthat	155	27-Shalamoo	203	4 KMs.
	56-Nahan	105-Misserwa	1328	16-Gaunt	97	87-Lohgarh	223	6 KMs
	57-Sri Renukaji (SC)	1-Nohra-I	1013	108-On Khadri	143	24-Siyun	257	6 KMs.
	58-Paonta Sahib	37-Paonta Shamsheerpur-IV	1450	73-Kulthina	196	73-Kulthina	196	3 KMs
	59-Shillai	16-Rast	1113	83-Chhitli	210	68-Korga	913	10 KMs
	60-Chopal	57-Marog	1056	60-Revashti	73	122-Sheelgaon	179	10 Km.
	61-Theog	23- Barubag-II	979	71-Kiara	122	104-Bhogra	471	3.5 Kms.
	62-Kasumpti	68-Patti-Rihana-IV	1322	95 Shalot	150	14-Kiar	881	3 Km.
	63-Shimla	10 -Tutikandi-2	1098	1-Cheriton	274	31-Lower Lakkhar Bazar	688	500 Mtr.
	64-Shimla Rural	97-Jatog	1510	31- Saraiya	107	29-Kyalu	207	More than 10 Kms.
						31-Saraiya	107	More than 10 Kms.
65-Jubbal-Kotkhai	100-Jharag	1132	31-Chol	137	113-Kawalta	146	6 Kms	
67-Rohru (SC)	98-Khasdhar	1183	112-Mayala	97	121-Pandar	102	14 KMs	

Assembly Segment-wise information of Polling Stations with Maximum and Minimum Altitude with number of electors

No. & Name of PC.	No. & Name of ACs	No. & Name of Polling Station with Minimum Altitude (in feet)			No. & Name of Polling Station with Maximum Altitude (in feet)			
		No. & Name of Polling Station	Electors	Altitude	No. & Name of Polling Station	Electors	Altitude	
1	2	3	4	5	6	7	8	
1-Kangra	1-Churah (SC)	105- Kiyani-1	435	3281ft.	38-Tepa	440	7923 ft	
	3-Chamba	13-Udaipur-1	685	2565 ft.	82-Sara	181	5865 ft	
	4-Dalhousie	51-Talori	965	700 ft	96-Bakrota	616	7300 ft	
	5-Bhattiyat	89-Jolna Khas	614	1883 ft	40-Rakhed	207	7530 ft	
	6-Nurpur	84-Ghanwal-2	790	1325 ft	18-Samlet	125	2375 ft	
	7-Indora (SC)	73-Dhamota	622	980 ft	56-Dinni Larth	809	1394 ft	
	8-Fatehpur	68-Beli Ludhiarchan	599	914 ft	91-Aghar	656	2100 ft	
	9-Jawali	108-Har	230	1000 ft	8-Dhar	161	4400ft	
	12-Jawalamukhi	68-Jakhota	1090	1542 ft	78-Majheen-1	685	3442 ft	
	13-Jaisinghpur (SC)	109-Maila	695	2608 ft	27-Ashapuri	268	4180 ft	
	14-Sullah	69-Sihol	626	2030 ft	44-Maranda-2	552	3896 ft	
	15-Nagrota	99-Busal	941	1450 ft.	92-Sarut Uperla	519	3900 ft	
	16-Kangra	78-Jarali-1	1015	1778 ft	8-Kohala-1	804	2657 ft	
	17-Shahpur	77- Kalaru	105	2145 ft	6-Kanol	648	5364 ft	
	18-Dharamshala	50- Bhadwal	478	3120 ft	1-Dharmkot	747	6200 ft	
	19-Palampur	65-Bodhal	696	2877 ft	23-Sukeri	484	5019 ft	
	20-Bajjnath (SC)	57- Paleta	249	1760 ft	99-BaraBangal	365	8287.5 ft	
	2-Mandi	2-Bharmour (ST)	57-Mehla	504	3100 ft	25-Chask-Bhatori	84	11709 ft
		21-Lahaul & Spiti (ST)	2-Tindi	542	8767 ft	73-Hikkim	333	14567 ft
		22-Manali	96-Seobag	920	2400 ft	55-Kukri	428	8900 ft
23-Kullu		82-Bhunter-11	343	3603 ft	139-Grahan	243	8230 ft	
24-Banjar		71-Larji	615	3500 ft	55-Shakti	68	8700 ft	
25-Anni (SC)		58-Luhri	363	2500 ft	106-Dhar	501	8000 ft	
26-Karsog (SC)		36-Tatapani	756	2700 ft	91-Mahog	818	7000 ft	
27-Sundernagar		54-Dehar	1007	1600 ft	77-Balag	1102	6500 ft	
28-Nachan (SC)		25-Kanaid	1064	2600 ft	64-Devi Dehar	567	7500 ft	
29-Seraj		1-Bakhl	461	2400 ft	84-Didar	459	8856 ft	
30-Darang		67-Bhiuli	794	2900 ft	5-Rulang	304	8500 ft	
31-Jogindernagar		34-Dol	560	2049 ft.	117-Sari	344	5816 ft	
33-Mandi		59-Kaliyar-I	700	2450 ft	94-DPF Janjohi	388	5500 ft	
34-Balh (SC)		71-Tawan-1	473	2500 ft	11-Sarkidhar	666	4000 ft	
35-Sarkaghat		73-Sulpur-II	1099	2150 ft	106-Bhathera	356	3100 ft	
66-Rampur (SC)		47-Dutt Nagar	941	2300 ft	121-Nanti	210	9000 ft	
68-Kinnaur (ST)		117-Chaura	179	4000 ft	5-Nako	374	12500 ft	

A Statistical Report on General Election to Lok Sabha, 2014 in Himachal Pradesh

3-Hamirpur	10-Dehra	10-Ludret	1088	1365 ft	1-Masroor	928	2556 ft
	11-Jaswan-Pragpur	1-Sansarpur Terrace	793	1312 ft	51- Swana-1	934	2461 ft
	32-Dharampur	5-Ghanala-1	982	2050 ft	20-Kamla	733	4100 ft
	36-Bhoranj (SC)	79-Jahu khurd	602	2372. 5ft	4-Panjot	776	3724.5 ft
	37-Sujanpur	18-Beri	828	1751.97ft	24-Chhamb	243	4527.56 ft
	38-Hamirpur	8-Paslasan	759	2148.95ft	64-Baloh	969	3192.26ft
	39-Barsar	89-Dakhyoda	493	1738 ft	85-Baroti	518	3264 ft
	40-Nadaun	6-Bhadrol-1 7-Bhadrol-11	629 640	1703 ft	99-Mansai	478	3116 ft
	41-Chintpurni (SC)	82- Dhussara-2	783	975 ft	15-Kotli	794	2649 ft
	42-Gagret	71-Kaloh	668	1736 ft.	38-Tundkhari	310	2282 ft.
	43-Haroli	102-Bathu (Majra Gurpiah)	736	1150 ft.	44-Rora Baliwal	777	1820 ft.
	44-Una	96-Santokgarh	1010	1161 ft	70-Bangarh	647	1214 ft
	45-Kutlehar	48-Basal-5	1069	687 ft.	92-Jarola	464	3217 ft.
	46-Jhanduta (SC)	88-Baihna Jattan	805	1748 ft.	71-Buhad	461	3333 ft
	47-Ghumarwin	86-Bhajwani	865	1686 ft	74-Mehran	609	3562 ft
	48-Bilaspur	64-Talwara	676	1742 ft	87-Bandla	915	4370 ft
49-Sri Naina Deviji	74-Majari	1018	1056 ft.	30-Tepra	285	5430 ft	
4-Shimla (SC)	50-Arki	117-Jayalang	788	2323 ft	65-Pambad	355	6204 ft
	51-Nalagarh	90-Rampur	752	1626 ft	10-Nand	841	5585 ft
	52-Doon	54-Bagh Bania	847	1521 ft	13-Hara Mehta	568	5673 ft.
	53-Solan (SC)	48-Gaura	334	4537 ft	45-Chail	718	6657 ft
	54-Kasauli (SC)	47-Baroti-I	350	3050 ft	59- Kasauli-I	449	6607 ft
	55-Pachhad (SC)	91-Mehal Preet Nagar	158	2500 ft	3-Matal Bakhog	523	7200 ft
	56-Nahan	68-Ogli	739	1115 ft	17-Banethi	695	4314 ft
	57-Sri Renukaji (SC)	115-Kudla-Kharak	398	600 ft	34-Khadahan	522	8170 ft
	58-Paonta Sahib	19-Satiwala	389	942ft	84-Tonru	698	3137 ft
	59-Shillai	70-Chandni	667	1501 ft.	8-Koti	361	3322 ft.
	60-Chopal	84-Nerwa-I	640	4000 ft	83-Auli	83	8500 ft
	61-Theog	6-Teshan	446	2640 ft	67-Narkanda	359	9000 ft
	62-Kasumpti	19-Gumma	551	5610 ft	26-Bani	365	8382 ft
	63-Shimla	22-Lower Annadale-2	749	6110 ft	39-Jakhu	724	7200 ft
	64-Shimla Rural	25-Malgi	361	2112 ft	100-Boileauganj-1 101-Boileauganj-2	979 742	6593 ft
	65-Jubbai-Kotkhai	127-Pandranu	226	890 ft	3-Adhela	883	7000 ft.
67-Rohru (SC)	12-Sandaour	124	1560 ft	121-Pandar	102	10,500 ft	

Detail of Sector Magistrates/ Officers

No. & Name of AC	No. of Sector Magistrate	No. of Sector Officers	Total
District Chamba			
1-Churah (SC)	2	12	14
2-Bharmour (ST)	5	22	27
3-Chamba	2	10	12
4-Dalhousie	3	10	13
5-Bhattiyat	3	9	12
Total	15	63	78
District Kangra			
6-Nurpur	2	10	12
7-Indora (SC)	2	11	13
8-Fatehpur	2	10	12
9-Jawali	2	10	12
10-Dehra	2	10	12
11-Jaswan-Pragpur	2	11	13
12-Jawalamukhi	3	10	13
13-Jaisinghpur (SC)	2	10	12
14-Sullah	3	12	15
15-Nagrota	2	8	10
16-Kangra	2	7	9
17-Shahpur	3	11	14
18-Dharamshala	2	8	10
19-Palampur	3	9	12
20-Baijnath (SC)	3	9	12
Total	35	146	181
District Lahaul & Spiti			
21-Lahaul&Spiti(ST)	3	14	17
Total	3	14	17
District Kullu			
22-Manali	2	10	12
23-Kullu	3	14	17
24-Banjar	2	16	18
25-Anni (SC)	2	12	14
Total	9	52	61
District Mandi			
26-Karsog (SC)	2	10	12
27-Sundernagar	3	13	16
28-Nachan (SC)	3	10	13
29-Seraj	3	14	17
30-Darang	2	10	12
31-Jogindernagar	2	10	12
32-Dharampur	2	4	6
33-Mandi	2	10	12
34-Balh (SC)	1	9	10
35-Sarkaghat	2	7	9
Total	22	97	119

A Statistical Report on General Election to Lok Sabha, 2014 in Himachal Pradesh

District Hamirpur			
36-Bhoranj (SC)	1	9	10
37-Sujanpur	2	10	12
38-Hamirpur	2	8	10
39-Barsar	2	9	11
40-Nadaun	3	7	10
Total	10	43	53
District Una			
41-Chintpurni (SC)	2	7	9
42-Gagret	1	6	7
43-Haroli	2	7	9
44-Una	1	6	7
45-Kutlehar	2	9	11
Total	8	35	43
District Bilaspur			
46-Jhanduta (SC)	2	9	11
47-Ghumarwin	2	7	9
48-Bilaspur	2	11	13
49-Sri Naina Deviji	2	12	14
Total	8	39	47
District Solan			
50-Arki	4	12	16
51-Nalagarh	2	8	10
52-Doon	2	10	12
53-Solan (SC)	3	11	14
54-Kasauli (SC)	3	10	13
Total	14	51	65
District Sirmour			
55-Pachhad (SC)	2	13	15
56-Nahan	3	10	13
57-Sri Renukaji (SC)	5	12	17
58-Paonta Sahib	2	8	10
59-Shillai	2	10	12
Total	14	53	67
District Shimla			
60-Chopal	4	12	16
61-Theog	4	16	20
62-Kasumpti	2	16	18
63-Shimla	2	9	11
64-Shimla Rural	3	13	16
65-Jubbal-Kotkhai	5	12	17
66-Rampur (SC)	3	18	21
67-Rohru (SC)	5	17	22
Total	28	113	141
District Kinnaur			
68-Kinnaur (ST)	6	27	33
Total	6	27	33
Grand Total	172	733	905

Detail of Polling Personnel Deployed for Election Duty

No. & Name of AC	No. of Polling Station	No. of Presiding Officer	No. of Polling Officer
1	2	3	4
District Chamba			
1-Churah (SC)	116	116	348
2-Bharmour (ST)	140	140	420
3-Chamba	117	117	351
4-Dalhousie	106	106	318
5-Bhattiyat	112	112	336
Total	591	591	1773
District Kangra			
6-Nurpur	110	110	330
7-Indora (SC)	104	104	312
8-Fatehpur	104	104	312
9-Jawali	113	113	339
10-Dehra	98	98	294
11-Jaswan-Pragpur	106	106	318
12-Jawalamukhi	92	92	276
13-Jaisinghpur (SC)	109	109	327
14-Sullah	129	129	387
15-Nagrota	103	103	309
16-Kangra	94	94	282
17-Shahpur	110	110	330
18-Dharamshala	85	85	255
19-Palampur	86	86	258
20-Baijnath (SC)	106	106	318
Total	1549	1549	4647
District Lahaul & Spiti			
21-Lahaul&Spiti(ST)	90	90	270
Total	90	90	270
District Kullu			
22-Manali	96	96	288
23-Kullu	140	140	420
24-Banjar	134	134	402
25-Anni (SC)	130	130	390
Total	500	500	1500
District Mandi			
26-Karsog (SC)	100	100	300
27-Sundernagar	105	105	315
28-Nachan (SC)	101	101	303
29-Seraj	126	126	378
30-Darang	121	121	363
31-Jogindernagar	127	127	381

A Statistical Report on General Election to Lok Sabha, 2014 in Himachal Pradesh

32-Dharampur	97	97	291
33-Mandi	102	102	306
34-Balh (SC)	96	96	288
35-Sarkaghat	107	107	321
Total	1082	1082	3246
District Hamirpur			
36-Bhoranj (SC)	99	99	297
37-Sujanpur	102	102	510 5 Polling Officers are deputed for simultaneous Elections to Lok Sabha- 2014 and bye-election from 37-Sujanpur AC
38-Hamirpur	92	92	276
39-Barsar	108	108	324
40-Nadaun	116	116	348
Total	517	517	1755
District Una			
41-Chintpurni (SC)	100	100	300
42-Gagret	90	90	270
43-Haroli	105	105	315
44-Una	97	97	291
45-Kutlehar	116	116	348
Total	508	508	1524
District Bilaspur			
46-Jhanduta (SC)	92	92	276
47-Ghumarwin	86	86	258
48-Bilaspur	88	88	264
49-Sri Naina Deviji	88	88	264
Total	354	354	1062
District Solan			
50-Arki	129	129	387
51-Nalagarh	98	98	294
52-Doon	85	85	255
53-Solan (SC)	120	120	360
54-Kasauli (SC)	90	90	270
Total	522	522	1566
District Sirmour			
55-Pachhad (SC)	109	109	327
56-Nahan	107	107	321
57-Sri Renukaji (SC)	122	122	366
58-Paonta Sahib	95	95	285
59-Shillai	97	97	291
Total	530	530	1590

A Statistical Report on General Election to Lok Sabha, 2014 in Himachal Pradesh

District Shimla			
60-Chopal	139	139	417
61-Theog	161	161	483
62-Kasumpti	106	106	318
63-Shimla	91	91	273
64-Shimla Rural	127	127	381
65-Jubbal-Kotkhai	127	127	381
66-Rampur (SC)	149	149	447
67-Rohru (SC)	121	121	363
Total	1021	1021	3063
District Kinnaur			
68-Kinnaur (ST)	121	121	363
Total	121	121	363
Grand Total	7385	7385	22359

AC-WISE HIGHEST-LOWEST POLLING PERCENTAGE				
No. & Name of AC	No. & Name of Polling Station	Highest Percentage	No. & Name of Polling Station	Lowest Percentage
1	2	3	4	5
District Chamba				
1-Churah (SC)	24-Saho	88.89%	80-Karari	44.13%
2-Bharmour (ST)	38-Groundi	87.20%	92-Bhadar	0.00%
3-Chamba	114-Kuranh	82.37%	85-Kurena	33.09%
4-Dalhousie	68-Taleru	96%	58-Jutrahan	2.29%
5-Bhattiyat	49-Chowari	78.64%	66-Chakki	0.00%
District Kangra				
6-Nurpur	93-Kamnala	80.04%	19-Kalangan	10.77%
7-Indora (SC)	100-Mand Bhogarwan	80.79%	15-Samun	12.82%
8-Fatehpur	98-Sath Kuthera	77.42%	90-Kohlari	44.97%
9-Jawali	108- Har	83.91%	15-Harnota	49.43%
10-Dehra	62-Sanot	76.46%	12-Nandpur Bhatoli	45.09%
11-Jaswan-Pragpur	94-Kharoti	81.40%	43-Jalera	45.55%
12-Jawalamukhi	58-Amb Saletar	76.22%	72-Faked	52.56%
13-Jaisinghpur (SC)	78-Paprola	77.40%	37-Kosri	40.04%
14-Sullah	40-Mohrla	78.35%	122-Sanooh	51.69%
15-Nagrota	49-Kaled	77.70%	50-Rajjana	39.84%
16-Kangra	1-Gaggal	75.85%	68-Boharkawalu	49.88%
17-Shahpur	14-Balh	80.99%	77-Kaleru	0.00%
18-Dharamshala	50-Bhadwal	83.89%	14-Civil Lines	58.12%
19-Palampur	77-Order	84.77%	55-Banuri	48.06%
20-Baijnath (SC)	51-Salehra	74.29%	97-Billing	32.95%
District Lahaul & Spiti				
21-Lahaul&Spiti(ST)	71-Gete	89.58%	57-Kardang	1.45%
District Kullu				
22-Manali	1-Majach	87.27%	7-Solang	1.76%
23-Kullu	135-Shangchan	86.21%	100-Birni	4.67%
24-Banjar	53-Baggi Kashadi	97.06%	76-Padharani	2.21%
25-Anni (SC)	52-Matal	83.39%	82-Bashla	1.61%

District Mandi				
26-Karsog (SC)	51-Lalag	83.72%	45-Parlog	1.10%
27-Sundernagar	64-Deyohi	81.53%	90-Galyog	38.69%
28-Nachan (SC)	11-Kutachi	91.09%	60-Dharwar	43.58%
29-Seraj	37-Kandha	83%	87-Bhekhli	48.29%
30-Darang	57-Tandoo	84.53%	92-Raish (Nashara)	39%
31-Jogindernagar	101-Majhwar	78.85%	23-Bharan	48.60%
32-Dharampur	79-Thati	76.12%	11-Dhalara	48.20%
33-Mandi	56-Kathwari	83.09%	9-Dawahan	48.66%
34-Balh (SC)	81-Chhatru	86.36%	3-Sardhwar	60.07%
35-Sarkaghat	59-Gobharta	77.50%	95-Majhyat	44.72%
District Hamirpur				
36-Bhoranj (SC)	10-Bagwara	84.03%	79-Jahu Khurd	46.84%
37-Sujanpur	59-Jhaleri	85.84%	46-Naglamber	5.05%
38-Hamirpur	22-Hamirpur	92.97%	24-Hamirpur	57.94%
39-Barsar	58-Balh Dhatwalia	81.63%	45-Bahina	58.30%
40-Nadaun	12-Nadaun	80.29%	110-Palwin	41.62%
District Una				
41-Chintpurni (SC)	78-Bhaira-I	82.90%	4-Kharoh	52.58%
42-Gagret	54-Dawali	88.07	51-Sanghnei-I	58.64%
43-Haroli	57-Pubowal-I	83.86	91-Gondpur Urf Bulla-2	54.92%
44-Una	72-Fatehwal	98.06	35-Tabba-3	61.17%
45-Kutlehar	74-Bahl Khalsa	83.23	12-Deehar	53.53%
District Bilaspur				
46-Jhanduta (SC)	28-Gujrehra	79.79%	1-Badgaon-1	48.97%
47-Ghumarwin	78-Balhu Kharyala	77.18%	22-Taroun	56.39%
48-Bilaspur	47-Chamyon	86%	13-Tantha	49.00%
49-Sri Naina Deviji	42-Chilla	85%	19-Badnu	57.00%
District Solan				
50-Arki	109-Hatkot-2	77.87%	67-Dwari	36.21%
51-Nalagarh	77-MandiarPur	99.17%	5-Lunas	39.23%
52-Doon	59-Lehi	94.19%	66-Dasso Majra	40.98%
53-Solan (SC)	113-Chillari	84.77%	44-Nagali	48.41%
54-Kasauli (SC)	29-Kayarad	88.26%	28-Dagshai-2	51.85%

A Statistical Report on General Election to Lok Sabha, 2014 in Himachal Pradesh

District Sirmour				
55-Pachhad (SC)	42-Kadand	91.63%	58-Mangarh	59.55%
56-Nahan	80-Mattar	87.77%	5-Boharli	46.38%
57-Sri Renukaji (SC)	114-Mehat	94.06%	94-Jaincha Majhai	46.48%
58-Paonta Sahib	7-Bain Kuan	92.52%	15-Patliyon-I	39.09%
59-Shillai	74-Sataun-II	82.88%	23-Kano Bhatnol	45.32%
District Shimla				
60-Chopal	10-Dhar Kalna	78.80%	119-Churyan	35.97%
61-Theog	158-Palail	79.02%	54-Kot	31.70%
62-Kasumpti	33-Satog	77.92%	54-Sangti-4	37.00%
63-Shimla	52-Lalpani	68.16%	2-Summerhill	32.44%
64-Shimla Rural	83-Dhamon	81.62%	29-Kayalu	30.91%
65-Jubbal-Kotkhai	21-Hulli	77.42%	12-Devag	46.56%
66-Rampur (SC)	103-Koti	81.96%	117-Dharla	39.33%
67-Rohru (SC)	57-Samoli	87.01%	10-Karasa-II	44.26%
District Kinnaur				
68-Kinnaur (ST)	7-Yangthang	96.67%	80-Choltu	28.20%

DETAILS OF OBSERVERS APPOINTED DURING ELECTION PROCESS

General Observers

Sr. No.	Name of Observer	PC allotted	AC Name allotted	Name of district
1.	Mr. Balwinder Singh Bhullar G-16052	1-Kangra	1-Churah, 3-Chamba, 4-Dalhousie, 5-Bhattiyat	Chamba
2.	Mr. P.K. Gera G-18338	1-Kangra	6-Nurpur,7-Indora (SC), 8-Fatehpur, 9-Jawali, 12-Jawalamukhi, 13-Jaisinghpur (SC), 14-Sullah, 15-Nagrota, 16-Kangra, 17-Shahpur, 18-Dharamshala, 19-Palampur, 20-Baijnath (SC)	Kangra
3.	Mr. Bijay Kumar G-15418	2-Mandi	2-Bharmour (ST), 21-Lahaul & Spiti(ST), 22-Manali, 23-Kullu, 24-Banjar,	Chamba, Lahaul- Spiti and Kullu
4.	Mr. Kapa Kholie G-13707	2-Mandi	25-Anni (SC), 26-Karsog (SC), 66-Rampur (SC), 68-Kinnaur (ST)	Kullu, Mandi, Shimla & Kinnaur
5.	Mr. Pramod Kumar Agarwal G-16869	2-Mandi	27-Sundernagar, 28-Nachan (SC), 29-Seraj, 30-Darang, 31-Jogindernagar, 33-Mandi, 34-Balh (SC), 35-Sarkaghat	Mandi
6.	Mr. Utpal Kumar Singh G-15577	3-Hamirpur	10-Dehra, 11-Jaswan-Pragpur, 32-Dharampur, 36-Bhoranj (SC), 37-Sujanpur, 38-Hamirpur, 39-Barsar, 40-Nadaun, 41-Chintpurni (SC), 42-Gagret, 43-Haroli, 44-Una, 45-Kutlehar, 46-Jhanduta (SC), 47-Ghumarwin, 48-Bilaspur, 49-Sri Naina Deviji	Kangra, Mandi, Hamirpur, Una and Bilaspur
7.	Mr. Vijai Vardhan G-14857	4-Shimla (SC)	51-Nalagarh, 52-Doon, 55-Pachhad (SC), 56-Nahan, 57-Sri Renukaji (SC), 58-Paonta- Sahib, 59-Shillai	Solan and Sirmour
8.	Mr. Anshu Prakash G- 15557	4-Shimla (SC)	50-Arki, 53-Solan (SC), 54-Kasauli (SC), 60-Chopal, 61-Theog, 62-Kasumpti, 63-Shimla, 64-Shimla Rural, 65-Jubbal-Kotkhai, 67-Rohru (SC)	Solan and Shimla

Expenditure Observers:

Sr. No.	Name of Observer	PC allotted	AC Name allotted	Name of district
1.	Mr. Abhay Kumar R-14712	1-Kangra	1-Churah, 3-Chamba, 4-Dalhousie, 5-Bhattiyat 6-Nurpur, 7-Indora (SC), 8-Fatehpur, 9-Jawali, 12-Jawalamukhi, 13-Jaisinghpur (SC), 14-Sullah, 15-Nagrota, 16-Kangra, 17-Shahpur, 18-Dharamshala, 19-Palampur, 20-Baijnath (SC)	Chamba and Kangra
2.	Mr. Abhiram Khare O-18031	2-Mandi	2-Bharmour (ST), 21-Lahaul & Spiti(ST), 22-Manali, 23-Kullu, 24-Banjar, 25-Anni (SC), 26-Karsog (SC), 27-Sundernagar, 28-Nachan (SC), 29-Seraj, 30-Darang, 31-Jogindernagar, 33-Mandi, 34-Balh (SC), 35-Sarkaghat, 66-Rampur (SC), 68-Kinnaur (ST)	Chamba, Lahaul-Spiti , Kullu Mandi, Shimla & Kinnaur
3.	Mr. Ashish Tripathi R-19402	3-Hamirpur	10-Dehra, 11-Jaswan-Pragpur, 32-Dharampur, 36-Bhoranj (SC) 37-Sujanpur, 38-Hamirpur, 39-Barsar, 40-Nadaun, 41-Chintpurni (SC), 42-Gagret, 43-Haroli, 44-Una, 45-Kutlehar, 46-Jhanduta (SC), 47-Ghumarwin, 48-Bilaspur, 49-Sri Naina Deviji	Kangra, Mandi, Hamirpur, Una and Bilaspur
4.	Mr. P. Devraj R-15655	4-Shimla (SC)	50-Arki, 51-Nalagarh, 52-Doon, 53-Solan (SC), 54-Kasauli (SC), 55-Pachhad (SC), 56-Nahan, 57-Sri Renukaji (SC), 58-Paonta Sahib, 59-Shillai 60-Chopal, 61-Theog, 62-Kasumpti, 63-Shimla, 64-Shimla Rural, 65-Jubbal-Kotkhai, 67-Rohru (SC)	Solan, Sirmour Shimla

COUNTING OBSERVERS

No. Name of PC	No. Name of Assembly Segments allotted	Observers Appointed	
		Observers Name	Observer Code
District Chamba			
1-Kangra	1-Churah(SC)	Balwinder Singh Bhullar	G-16052
	3-Chamba	-do-	
	4-Dalhousie	-do-	
	5-Bhattiyat	-do-	
2-Mandi	2-Bharmour(ST)	Narendra Kumar Paliwal	S-20019
District Kangra			
1-Kangra	6-Nurpur	Aslem Mehar	S-19557
	7-Indora(SC)	-do-	
	8-Fatehpur	-do-	
	9-Jawali	-do-	
3-Hamirpur	10-Dehra	Gyan Prakash Tripathi	S-20033
	11-Jaswan-Pragpur	-do-	
1-Kangra	12-Jawalamukhi	Kamlesh Kumar Chudhary	S-20018
	13-Jaisinghpur (SC)	-do-	
	14-Sullah	-do-	
	19-Palampur	-do-	
	20-Baijnath(SC)	-do-	
	15-Nagrota	P.K. Gera	G-18338
	16-Kangra	-do-	
	17-Shahpur	-do-	
	18-Dharamshala	-do-	
District Lahaul & Spiti			
2-Mandi	21-Lahaul & Spiti(ST)	Mudit Kumar Singh	F-19828
District Kullu			
2-Mandi	22-Manali	Bijay Kumar	G-15418
	23-Kullu	-do-	
	24-Banjar	-do-	
	25-Anni (SC)	-do-	

District Mandi			
2-Mandi	26-Karsog (SC)	B B S Tomar	S-19933
	27-Sundernagar	-do-	
	28-Nachan (SC)	-do-	
	35-Sarkaghat	-do-	
	29-Seraj	Pramod Kumar Agarwal	G-16869
	30-Darang	-do-	
	31-Jogindernagar	-do-	
	33-Mandi	-do-	
	34-Balh (SC)	-do-	
3-Hamirpur	32-Dharampur	Ashok Kumar Jadav	S-19948
District Hamirpur			
3-Hamirpur	36-Bhoranj (SC)	Utpal Kumar Singh	G-15577
	37-Sujanpur	-do-	
	38-Hamirpur	-do-	
	39-Barsar	-do-	
	40-Nadaun	-do-	
District Una			
3-Hamirpur	41-Chintpurni (SC)	Shaheen Ali Khan	S-20013
	42-Gagret	-do-	
	43-Haroli	-do-	
	44-Una	-do-	
	45-Kutlehar	-do-	
District Bilaspur			
3-Hamirpur	46-Jhanduta (SC)	Devi Dass	S-20026
	47-Ghumarwin	-do-	
	48-Bilaspur	-do-	
	49-Sri Naina Deviji	-do-	
District Solan			
4-Shimla(SC)	50-Arki	Satyendra Bahadur	F-20067
	51-Nalagarh	-do-	
	52-Doon	-do-	
	53-Solan (SC)	-do-	
	54-Kasauli (SC)	-do-	
District Nahan			
4-Shimla(SC)	55-Pachhad (SC)	Vijai Vardhan	G-14857
	56-Nahan	-do-	
	57-Sri Renukaji (SC)	-do-	
	58-Paonta Sahib	Bagul T.M.	S-18715
	59-Shillai	-do-	

District Shimla			
4-Shimla(SC)	60-Chopal	Anshu Prakash	G-15557
	61-Theog	-do-	
	62-Kasumpti	-do-	
	63-Shimla	-do-	
	64-Shimla Rural	-do-	
	65-Jubbal-Kotkhai	-do-	
	67-Rohru (SC)	-do-	
2-Mandi	66-Rampur (SC)	Kapa Kholie	G-13707
District Kinnaur			
2-Mandi	68-Kinnaur (ST)	Hari Mohan Meena	S-17005

Detail of Media Centres set-up for dissemination of election related information for Media Persons

Officer In-charge of Media Centre	Location of Centre	Telephone No. (Along with code No.)	Fax No. (Along with code No.)
1	2	3	4
1. Smt. Bhuvneshwari Vohra, DTO, Chamba Sh. Ravi Verma, DPRO, Chamba	O/o Tehsildar Recovery in Complex of DC Office Chamba	01899-222518	01899-225767
2. Mohhamad Amin Shekh Chisti DPRO Kangra	Govt. Post Graduate Degree College Dharamshala	01892-222581	01892-222578
3. APRO, Keylong	DPRO Office, Keylong	01900-222236	01900-222236
4. Sh. Sher Singh Sharma DPRO Kullu	DPRO Office, Kullu	01902-222446	01902-222446
5. Miss Manjula Murid DPRO Mandi	DPRO Office, Chauhata Bazar, Mandi	01905-222535	01905-222535
6. Smt. Meena Vedi APRO Hamirpur	DPRO Office, Hamirpur	01972-222269	01972-222269
7. Sh. Gurmit Singh Bedi DPRO Una	DPRO Office, Una	01975-226059	01975-226059
8. Sh. Parshottam (DPRO)	DPRO Office, Bilaspur	01978-223583	01978-223583
9. District Public Relation Officer Solan	DPRO Office, Solan	01792-220089	01792-220089
10. District Public Relation Officer Sirmour at Nahan	Near SFDA Hall, Nahan	01702-225024	01702-225024
11. DPRO, Shimla	Centre of excellence Govt. Degree College Sanjauli	0177-2844905	0177-2844921
12. Sh. Ram Dev Kapoor, DPRO, Kinnaur	DPRO Office, Reckong Peo	01786-222263	01786-222263

CONTROL ROOMS

Name of State	Location of Control Room/ Media Center (Name of Building)	Telephone/ Fax No. including code No.	Name & designation of Officer-In charge	Mobile Number of Officer-In-Charge	Whether online facility with internet provided to the Control Room
1	2	3	4	5	6
STATE HEADQUARTER					
Himachal Pradesh	SDA complex Block No-38, Kasumpti, Shimla-9	0177-2629799	Sh.Bhupinder Sharma, SO	94188--59638	No
Himachal Pradesh	SDA complex Block No-38, Kasumpti, Shimla-9	0177-2629795	Sh. Neeraj Sharma, OSD	98161-13675	Media center

DISTRICT HEADQUARTER

Chamba	Distt. Election Office, Chamba	01899-222761	Sh.Navjeevan Mankotia, NT (E)	94187-53999	Yes
Kangra	DRO Office, Dharamshala	01892-223318	Sh. Shiv Dev Singh, DRO	94182-35835	Yes
Lahaul & Spiti	Distt. Election Office, Keylong	01900-222504	Sh. Dorje Thakur, Tehsildar (E), Keylong	94181-06044	Yes
Kullu	Distt.Election Office, Kullu	01902-222536 (Office & Fax)	Sh. Anshul Bhatnagar, SO Deputy Director of Higher Education, Kullu	94184-85777	Yes
Mandi	Distt. Election Office Mandi	01905-223011 01905-225211	Sh. Balbir Bahadur Singh, NT (E)	86791-48194	Yes
Hamirpur	Room No.306 Mini Secretariat DC Office, Hamirpur	01972-222610 (Office & Fax)	Sh. Suman Kapur, NT (E), Hamirpur	94180-08501	Yes
Una	DRO, Office, Mini Secretariat, Una	01975-223103 01975-226028	Sh. Vishal Sharma, DRO, Una	94181-39700	Yes
Bilaspur	DC Office, Bilaspur	01978-222472	Sh. Rajinder Kumar Sharma	94184-50791	Yes
Solan	Distt. Election Office, Solan	01792-223706	Sh. Subhash Saklani AC, Solan	94181-64050	Yes
Sirmour	Planning Cell DC Office, Nahan	01702-224612 (Office & Fax)	Sh. Anuj Kumar, District Planning Officer, Nahan	94180-65192	Yes
Shimla	District Election Office	0177-2657021	Smt. Renu Chandel, Supdt. G-II	94180-53438	Yes
Kinnaur	DC Office, Kinnaur	01786-222227 01786-223342 (Fax)	Dr.Vishal Sharma AC to DC, Kinnaur	88941-04888	Yes

SUB-DIVISIONAL HEADQUARTER

Name of AC	Location of Control Room (Name of Building)	Telephone/ Fax No. including code No.	Name & designation of Officer-In charge	Mobile Number of Officer-In-Charge	Whether online facility with internet provided to the Control Room
1-Churah (SC)	SDM, Office Churah at Bhanjraru	01896-227033	Sh. Khem Raj Accountant, SDM Office, Tissa	94185-17022	Yes
2-Bharmour (ST)	Mini Secretariat ADM Office	01895-225506 01895-225035	Sh. Jeet Singh Supdt. O/o Tehsil Office, Bharmour	94183-16233	Yes
3-Chamba	SDM Office Chamba	01899-222278	Smt. Veena Thakur, Supdt. Sh. Avinesh Kumar, Jr.Asstt.	94185-02611 98058-24746	Yes
4-Dalhousie	SDM Office Dalhousie	01899-240122	Mrs. Krishna Kumari, Supdt. Sh. Darshan Kumar O/o SDM Dalhousie	94181-33307	Yes
5-Bhattiyat	SDM Office	01899-266455	Sh. Onkar Verma PA to SDM Sh. Suresh Kumar, clerk o/o Sr. Medical Officer, Chowari	94181-85123 94183-31730	Yes
6-Nurpur 7-Indora(SC)	SDM Office Nurpur	01893-220024	Sh. Hari Singh Steno, o/o SDM Office, Nurpur	94184-61635	Yes
8-Fatehpur 9-Jawali	SDM Office Jawali	01893-264310	Sh. Rameshwar Dutt, Steno O/o SDM Office Jawali	97362-88510	Yes
10-Dehra 11- Jaswan-Pragpur 12-Jawalamukhi	SDM Office, Dehra	01970-233102	Sh. Moti Ram Supdt. o/o SDM Office, Dehra	98166-81362	Yes
13-Jaisinghpur (SC)	Combined Office building Jaisinghpur Room No.204	01894-228111	Sh. Painu Ram Supdt. o/o SDM Office, Jaisinghpur	98160-48621	No
14-Sulah 19-Palampur	Room No. 215, SDM Office, Palampur	01894-230595 01894-230995 (Fax)	Sh. Ashwani Kumar, Supdt. o/o SDM Office, Palampur	94181-42651	Yes
15-Nagrota 16-Kangra	SDM Office Kangra	01892-265024	Sh. Sushil Anand, Jr.Asstt.	98163-75755	Yes
17-Shahpur 18-Dharamshala	SDM Office Dharamshala (Old DC Office, building)	01892-223315	Sh Kuljeet Kumar, Supdt. o/o SDM Office, Dharamshala	94181-44412	Yes
20-Baijnath (SC)	SDM Office Baijnath	01894-263656	Smt. Ramna Kumari, o/o SDM Office, Baijnath	98576-75168	Yes
21-Lahaul-Spiti (ST)	ADC Office, Kaza	01906-222212	Sh. Rahul Chauhan SDO (C), Kaza	94184-06687	Not Available
	SDM Office, Udaipur	01909-262224	Sh. R.K.Thakur SDO(C), Udaipur	94180-60251	Not available

A Statistical Report on General Election to Lok Sabha, 2014 in Himachal Pradesh

Name of AC	Location of Control Room (Name of Building)	Telephone/ Fax No. including code No.	Name & designation of Officer-In charge	Mobile Number of Officer-In-Charge	Whether online facility with internet provided to the Control Room
22-Manali	SDM Office Manali	01902-254100 (Office & Fax)	Sh. Daulat Thakur SDA, SDM Office, Manali	94180-59257	Yes
23-Kullu	SDM Office Kullu	01902-222596 (Office & Fax)	Sh.Surender Kumar, Project Economist, DRDA, Kullu	94181-67207	Yes
24-Banjar	SDM Office Banjar	01903-221253 01903-222253 (Fax)	Sh. Kulbhushan Supdt. SDM Office, Banjar	94183-88102	Yes
25-Anni (SC)	SDM Office Anni	01904-253344 (Office & Fax)	Sh. Jagdish Chand, Supdt. SDM Office, Anni	94181-29699	Yes
26-Karsog SC)	SDM Office, Karsog	01907-222236 Office & Fax	Sh. Theba Ram, Superintendent	98160-28694	Yes
27-Sundernagar & 28-Nachan (SC)	SDM, Office Sundernagar	01907-266001 Office & Fax	Sh. Puran Chand Thakur, Supdt.	94189-22068	Yes
29-Seraj	SDM Office Gohar	01907-250262 Office & Fax	Sh. Rajender Kumar, Supdt.	94590-49540	Yes
30-Darang	Tehsil Office, Padhar	01908-260253 Office & Fax	Sh. Sant Ram, Supdt.	98160-21290	Yes
31-Jogindernagar	SDM, Office Jogindernagar	01908-223895 Office & Fax	Sh. Bal Krishan, Supdt.	94595-15950	Yes
33-Mandi & 34-Balh (SC)	SDM, Office Mandi	01905-225207 Office & Fax	Sh. Naresh Parmar, Steno	94180-17700	Yes
32-Dharampur & 35-Sarkaghat	SDM Office Sarkaghat	01905-230042	Sh. Chaman Lal, Steno	94184-74254	Yes
36-Bhoranj (SC)	R.No.330, Mini Secretariat, SDM Office, Bhoranj	01972-266928 (Office & Fax)	Sh. Prakash Kaushal, Supdt. o/o the SDO (C), Bhoranj	88941-82921	Yes
37-Sujanpur	Tehsil Office, Sujanpur	01972-272047 (Office & Fax)	Sh. Ashok Kumar, Sr.Asstt. o/o Tehsildar, Sujanpur	98173-75296	Yes
38-Hamirpur	SDM Office (Ground Floor), Hamirpur	01972-224304 (Office & Fax)	Sh.Mahinder Chand Katoch, Supdt. o/o SDO (C), Hamirpur		Yes
39-Barsar	SDM Office, Bhoranj	01972-288045 01972-289454 (Fax)	Sh. Kuldeep Singh Sr.Asstt. o/o SDO (C), Barsar	94183-03317	Yes
40-Nadaun	SDM Office, Nadaun	01972-232511 (Office & Fax)	Sh. Pushpender Kumar, Sr. Asstt. o/o SDO(C), Nadaun	96251-60587	Yes

A Statistical Report on General Election to Lok Sabha, 2014 in Himachal Pradesh

Name of AC	Location of Control Room (Name of Building)	Telephone/ Fax No. including code No.	Name & designation of Officer-In charge	Mobile Number of Officer-In-Charge	Whether online facility with internet provided to the Control Room
41-Chintpurni (SC) & 42-Gagret	SDM Office, Amb	01976-261203	Sh. Amar Nath Office Kanungo, SDM Office, Amb Sh. Mohammad Rafi, Jr. Asstt. SDM Office, Amb	98825-30738 94184-32443	Yes
43-Haroli	ADC, Office, Una	01975-225188	Smt. Asha Chandel Sr. Scale Stenographer, ADC Office, Una	98160-21545	Yes
44-Una	SDM Office, Una	01975-223621	Sh. Surinder Attri, Steno, SDM Office, Una	98161-24117	Yes
45-Kutlehar	BDO Office, Bangana	01975-262028	Sh. Mohinder Singh, Supdt. BDO Office, Bangana	94181-79119	Yes
46-Jhanduta (sc) 47-Ghumarwin	SDM Office Ghumarwin	01978-255227	Sh. Khushi Ram Supdt. SDM Office, Ghumarwin	94186-72529	Yes
48-Bilaspur 49-Sri Naina Deviji	SDM Office Sadar Bilaspur	01978-224798	Sh. Gita Ram Thakur, Supdt. SDM Office Sadar Bilaspur	98165-82500	Yes
51-Nalagarh 52-Doon	SDM Office, Nalagarh	01795-223024	Smt. Poonam Gupta, Sr. Asstt.	94188-09361	Yes
50-Arki	SDM Office, Arki	01796-220666	Kesar Singh, Sr. Asstt.	94595-37383	Yes
53-Solan (SC) 54-Kasauli (SC)	SDM Office, Solan	01792-223707	Sh. Inder Kumar, Steno	94597-86149	Yes
55-Pachhad (SC)	SDM Office, Rajgarh	01799-221034 01799-221134 (Fax)	Smt. Harbans Rani, Supdt.-II O/o SDM, Rajgarh	98057-77729	Yes
56-Nahan	SDM Office, Nahan	01702-222239	Sh. Madan Singh, Sr. Asstt. O/o SDM, Nahan	98169-56999	Yes
57-Sri Renukaji (SC)	Tehsil Office Sangrah	01702-248137 01702-248004 (Fax)	Sh. Prithvi Singh Chudhary, Tehsildar, Sangrah	98167-44998	Yes
58-Paonta Sahib 59-Shillai	SDM Office, Mini Sectt. Paonta Sahib	01704-224100	Sh. Janak Raj, Supdt.-II o/o SDM Paonta Sahib	98160-43321	Yes

A Statistical Report on General Election to Lok Sabha, 2014 in Himachal Pradesh

Name of AC	Location of Control Room (Name of Building)	Telephone/ Fax No. including code No.	Name & designation of Officer-In charge	Mobile Number of Officer-In-Charge	Whether online facility with internet provided to the Control Room
60-Chopal	SDM Court Room, Chopal	0177-260014	Sh. Chaman Lal Sharma, ARO, Chopal	94184-86225	No
61-Theog	SDM Office Theog	01783-238502	Sh. D.R Sharma, PA to SDM Theog	98162-16859	Yes
62-Kasumpti	SDM Office Shimla (Rural)	0177-2657009	Smt. Kamla Sharma PA to SDM Shimla (R)	80910-45053	No
63-Shimla	SDM Office Shimla(Urban)	0177-2657007	Sh. Prem Kanungo	91290-74440	No
64-Shimla Rural	SDM Office Shimla(Rural)	0177-2657009	Smt. Kamla Sharma PA to SDM Shimla (R)	80910-45053	No
65-Jubbal-Kotkhai	SDM Office Rohru	01781-240009	Sh. B.B. Chauhan	94180-76348	Yes
66-Rampur (SC)	SDM Office Rampur	01782-233002	Sh. Mukesh Sharma, Tehsildar	94184-75338	Yes
67-Rohru (SC)	SDM Office, Rohru	01781-240009	Sh. B.B.Chauhan	94180-76348	Yes
68-Kinnaur	DC Office, Kinnaur	01786-222253 01786-223342 (Fax)	Sh. Gian Singh Supdt.	89883-59449 98169-09211	Yes

TRANSPORT ARRANGEMENTS

Name of District	Buses	Jeep/Cars	Trucks	Total
1	2	3	4	5
Chamba	86	126	9	221
Kangra	190	301	23	514
Lahaul-Spiti	23	19	0	42
Kullu	72	131	7	210
Mandi	180	194	11	385
Hamirpur	167	73	10	250
Una	60	107	8	175
Bilaspur	49	83	4	136
Solan	79	151	15	245
Sirmour	74	120	5	199
Shimla	163	209	10	382
Kinnaur	36	56	0	92
Total:-	1179	1570	102	2851

MOVEMENT PROGRAMME OF POLLING PARTIES

No. & Name of AC	Total No. of Polling Parties	Movement of Polling Parties Onward Journey		Return journey from Polling Station after poll	
		Date of Departure	No. of Polling Parties	Date of Arrival	No. of Polling Parties
1-Churah (SC)	116	05.05.2014	116	07.05.2014	116
2-Bharmour (ST) Pangi area	35	04.05.2014 05.05.2014	2 33	07.05.2014	35
2-Bharmour (ST) Bharmour area	105	05.05.2014	105	07.05.2014 08.05.2014	97 8
3-Chamba	117	05.05.2014	117	07.05.2014	117
4-Dalhousie	106	05.05.2014	106	07.05.2014	106
5-Bhattiyat	112	05.05.2014	112	07.05.2014	112
6-Nurpur	110	05.05.2014	110	07.05.2014	110
7-Indora(SC)	104	05.05.2014	104	07.05.2014	104
8-Fatehpur	104	05.05.2014	104	07.05.2014	104
9-Jawali	113	05.05.2014	113	07.05.2014	113
10-Dehra	98	05.05.2014	98	07.05.2014	98
11- Jaswan- Pragpur	106	05.05.2014	106	07.05.2014	106
12-Jawalamukhi	92	05.05.2014	92	07.05.2014	92
13-Jaisinghpur (SC)	109	05.05.2014	109	07.05.2014	109
14-Sulah	129	05.05.2014	129	07.05.2014	129
15-Nagrota	103	05.05.2014	103	07.05.2014	103
16-Kangra	94	05.05.2014	94	07.05.2014	94
17-Shahpur	110	05.05.2014	110	07.05.2014	110
18-Dharamshala	85	05.05.2014	85	07.05.2014	85
19-Palampur	86	05.05.2014	86	07.05.2014	86
20-Baijnath (SC)	106	05.05.2014	106	07.05.2014	105
21-Lahaul & Spiti (ST)	90	05.05.2014	90	07.05.2014	90
22-Manali	96	05.05.2014	96	07.05.2014	96
23-Kullu	140	05.05.2014	140	07.05.2014	140
24-Banjar	134	05.05.2014	134	07.05.2014	134
25-Anni (SC)	130	05.05.2014	130	07.05.2014	130
26-Karsog (SC)	100	05.05.2014	100	07.05.2014	100
27-Sundernagar	105	05.05.2014	105	07.05.2014	105
28-Nachan (SC)	101	05.05.2014	101	07.05.2014	101
29-Seraj	126	05.05.2014	126	07.05.2014	126
30-Darang	121	05.05.2014	121	07.05.2014	121
31-Jogindernagar	127	05.05.2014	127	07.05.2014	127
32-Dharampur	97	05.05.2014	97	07.05.2014	97
33-Mandi	102	05.05.2014	102	07.05.2014	102
34-Balh (SC)	96	05.05.2014	96	07.05.2014	96
35-Sarkaghat	107	05.05.2014	107	07.05.2014	107
36-Bhoranj (SC)	99	05.05.2014	99	07.05.2014	99
37-Sujanpur	102	05.05.2014	102	07.05.2014	102
38-Hamirpur	92	05.05.2014	92	07.05.2014	92
39-Barsar	108	05.05.2014	108	07.05.2014	108
40-Nadaun	116	05.05.2014	116	07.05.2014	116

A Statistical Report on General Election to Lok Sabha, 2014 in Himachal Pradesh

41-Chintpurni (SC)	100	05.05.2014	100	07.05.2014	100
42-Gagret	90	05.05.2014	90	07.05.2014	90
43-Haroli	105	05.05.2014	105	07.05.2014	105
44-Una	97	05.05.2014	97	07.05.2014	97
45-Kutlehar	116	05.05.2014	116	07.05.2014	116
46-Jhanduta (SC)	92	05.05.2014	92	07.05.2014	92
47-Ghumarwin	86	05.05.2014	86	07.05.2014	86
48-Bilaspur	88	05.05.2014	88	07.05.2014	88
49-Sri Naina Deviji	88	05.05.2014	88	07.05.2014	88
50-Arki	129	05.05.2014	129	07.05.2014	129
51-Nalagarh	98	05.05.2014	98	07.05.2014	98
52-Doon	85	05.05.2014	85	07.05.2014	85
53-Solan (SC)	120	05.05.2014	120	07.05.2014	120
54-Kasauli (SC)	90	05.05.2014	90	07.05.2014	90
55-Pachhad (SC)	109	05.05.2014	109	07.05.2014	109
56-Nahan	107	05.05.2014	107	07.05.2014	107
57-Sri RenukaJi (SC)	122	05.05.2014	122	07.05.2014	122
58-Paonta Sahib	95	05.05.2014	95	07.05.2014	95
59-Shillai	97	05.05.2014	97	07.05.2014	97
60-Chopal	139	05.05.2014	139	07.05.2014	139
61-Theog	161	05.05.2014	161	07.05.2014	161
62-Kasumpati	106	05.05.2014	106	07.05.2014	106
63-Shimla	91	05.05.2014	91	07.05.2014	91
64-Shimla Rural	127	05.05.2014	127	07.05.2014	127
65-Jubbal-Kotkhai	127	05.05.2014	127	07.05.2014	127
66-Rampur (SC)	149	04.05.2014	2	07.05.2014	147
		05.05.2014	147	08.05.2014	2
67-Rohru (SC)	121	04.05.2014	7	07.05.2014	114
		05.05.2014	114	08.05.2014	7
68-Kinnaur	121	04.05.2014	4	07.05.2014	121
		05.05.2014	117		
Total:	7385		7385		7385

DEPLOYMENT OF POLICE FORCE / CPMF ETC.

Particulars	NGOs			Others		
	Inspt.	Sub-Inspt.	Asstt. Inspt. Sub-Inspt.	Head Const.	Const.	Total
1	2	3	4	5	6	7
1. Total Sanctioned strength of regular police force:						
a) Distt. Police	95	288	736	1479	6518	9116
b) Enforcement/Vigilance	114	210	254	249	686	1513
c) Armed Police force of the State.	57	175	127	1142	4747	6248
d) Any other Category	-	-	-	-	-	-
TOTAL	266	673	1117	2870	11951	16877
2. Existing strength in position excluding vacancies (Category- wise)						
TOTAL	214	637	954	2513	10328	14652
3. Category-wise actual deployment of forces : NGOs						
a) At ordinary polling stations	5	11	9	483	5526	6034
b) At sensitive polling stations	28	186	287	488	-	989
c) At Hyper sensitive polling stations	-	10	36	60	424	530
d) Mobile Police force	4	12	101	138	642	897
e) For security of contesting candidates & heads of recognized Political parties etc.	-	-	-	-	29	29
f) For security of VIPs / other (OBSERVER SEC.)	-	-	2	4	127	133
g) For security of places where polled EVMs were kept	1	10	28	87	410	536
h) Security for places of counting	12	43	56	185	1065	1361
i) Reserve to meet any other eventuality	2	6	19	55	282	364
j) Any other purpose	-	4	21	67	214	306
TOTAL	52	282	559	1567	8719	11179
4. Total requirement of CPMF which was assessed and placed with Home Ministry, Govt. of India	45 coys					
5. Actual CPMF allocated to State	45 Coys					
a) Name of Forces	ITBP	CISF	Haryana IRBn	J&K IRBn		
b) No. of Coys.	12 Coys	15 Coys	08 Coys	10 Coys		
c) Period of deployment	3-5-14 to 7-5-14	3-5-14 to 7-5-14	3-5-14 to 7-5-14	3-5-14 to 7-5-14		
6. No. of cases of booth capturing, if any, registered.	Nil					
7. No. of cases of impersonation, if any registered	Nil					

A Statistical Report on General Election to Lok Sabha, 2014 in Himachal Pradesh

8. No. of cases if registered in connection with violence		Nil	
9. No. of preventive arrests, if any made		250	
10. No. of cases registered under Excise Act :-		176	
a) Detection of illicit liquor factories if any		Nil	
b) Supply / use of liquor beyond normal limits, if any on poll / counting days		Nil	
11. No. of cases of violation of section 144 Cr.P.C		Nil	
12. No. of cases registered under H.P. Instruments Control & noises Act, 1969 (28 of 1969)		Nil	
13. No. of cases registered under H.P. Open Places (Prevention of Disfigurement) Act, 1985		01	
14. Detection of illicit arms and ammunition, if any with categories wise detail		01	
15. Any other cases		26	
16. List of cases registered:		List Enclosed	
District Mandi			
SN	Case FIR	Police Station	U/S
1	FIR No.28/14 dated 15-03-2014	Gohar	39 of HP Ex. Act
2	FIR No.18/14 dated 20-03-2014	BSL Colony	39 of HP Ex. Act
3.	FIR No.19/14 dated 20-03-2014	BSL Colony	39 of HP Ex. Act
4.	FIR No.79/14 dated 20-03-2014	Sarkaghat	39 of HP Ex. Act
5.	FIR No.37/14 dated 23-03-2014	Jogindernagar	39 Of HP Ex. Act
6.	FIR No.31/14 dated 24-03-2014	Gohar	39 of HP Ex. Act
7	FIR No.28/14 dated 27-03-2014	Padhar.	39 of HP Ex. Act
8	FIR No. 77/14 dated 29-03-2014	Sadar	39 of HP Ex. Act
9	FIR No.83/14 dated 29-03-2014	Sarkaghat	39 of HP Ex. Act
10	FIR No.31/14 dated 30-03-2014	Padhar	20 of ND&PS Act & 39 of HP Ex. Act
11	FIR No.32/14 dated 30-03-2014	Gohar	39 of HP Ex. Act
12	FIR No.29/14 dated 30-03-2014	Aut	39 of HP Ex. Act
13	FIR No.39/14 dated 31-03-2014	Karsog	39 of HP Ex. Act
14	FIR No.40/14 dated 31-03-2014	Karsog	39 of HP Ex. Act
15	FIR No.44/14 dated 31-03-2014	Jogindernagar	39 of HP Ex. Act
16	FIR No.80/14 dated 31-03-2014	Sundernagar	39 of HP Ex. Act
17	FIR No.46/14 dated 01-04-2014	Jogindernagar	39 of HP Ex. Act
18	FIR No.32/14 dated 01-04-2014	Padhar	39 of HP Ex. Act
19	FIR No.35/14 dated 04-04-2014	Gohar	39 of HP Ex. Act
20	FIR No.92/14 dated 04-04-2014	Sarkaghat	39 of HP Ex. Act
21	FIR No.34/14 dated 08-04-2014	Padhar	39 of HP Ex. Act
22	FIR No.50/14 dated 08-04-2014	Jogindernagar	39 of HP Ex. Act

A Statistical Report on General Election to Lok Sabha, 2014 in Himachal Pradesh

23	FIR No.36/14 dated 09-04-2014	Gohar	39 of HP Ex. Act
24	FIR No.37/14 dated 09-04-2014	Gohar	39 of HP Ex. Act
25	FIR No.99/14 dated 14/04/2014	Sarkaghat	39 of HP Ex. Act
26	FIR No.38/14 dated 15/04/2014	Gohar	39 of HP Ex. Act
27	FIR No.39/14 dated 15/04/2014	Gohar	39 of HP Ex. Act
28	FIR No.101/14 dated 15/04/2014	Sarkaghat	39 of HP Ex. Act
29	FIR No.102/14 dated 16/04/2014	Sarkaghat	39 of HP Ex. Act
30	FIR No.54/14 dated 17/04/2014	Jogindernagar	39 of HP Ex. Act
31	FIR No.99/14 dated 18/04/2014	Sadar	39 of HP Ex. Act
32	FIR No.105/14 dated 18/04/2014	Sarkaghat	39 of HP Ex. Act
33	FIR No.56/14 dated 20/04/2014	Jogindernagar	39 of HP Ex. Act
34	FIR No.103/14 dated 21/04/2014	Sadar	39 of HP Ex. Act
35	FIR No.125/14 dated 23/04/2014	Balh	39 of HP Ex. Act
36	FIR No.126/14 dated 23/04/2014	Balh	39 of HP Ex. Act
37	FIR No.44/14 dated 24/04/2014	Gohar	39 of HP Ex. Act
38	FIR No.58/14 dated 26-04-2014	Jogindernagar	39 of HP Ex. Act
39	FIR No.107/14 dated 28-04-2014	Sadar	39 of HP Ex. Act
40	FIR No.101/14 dated 30-04-2014	Sundernagar	39 of HP Ex. Act
41	FIR No.61/14 dated 30-04-2014	Jogindernagar	39 of HP Ex. Act
42	FIR No.106/14 dated 30-04-2014	Sundernagar	39 of HP Ex. Act
43	FIR No.46/14 dated 30-04-2014	Gohar	39 of HP Ex. Act
44	FIR No48/14 dated 4-05-14	Gohar	39 of HP Ex. Act

District Kangra

SN	Case FIR No	Date	PS	U/S
1	20/14	12-03-14	L/Gaon	39 HP EX. ACT
2	59/14	13-03-14	J/Mukhi	39 HP EX. ACT
3	45/14	17-03-14	Jawali	39 HP EX. ACT
4	42/14	25-03-14	Baijnath	39,33 HP EX. ACT
5	62/14	26-03-14	Kangra	39 HP EX. ACT
6	44/14	29-03-14	Dehra	39,33 HP EX. ACT
7	64/14	30-03-14	Kangra	39 HP EX. ACT
8	50/14	02-04-14	Dehra	39 HP EX. ACT
9	45/14	02-04-14	Baijnath	39 HP EX. ACT
10	18/14	02-04-14	Fatehpur	39 HP EX. ACT
11	48/14	03-04-14	Baijnath	39 HP EX. ACT
12	54/14	04-04-14	Jawali	39 HP EX. ACT
13	72/14	05-04-14	Kangra	39 HP EX. ACT
14	33/14	09.04.2014	Lamba Gaon	39 (1) HP Excise Act
15	32/14	09.04.2014	Lamba Gaon	39(1) HP Excise Act
16	43/14	09.04.2014	Bhawarna	39 HP Excise Act
17	84/14	09.04.2014	Nurpur	39 (1) HP Excise Act
18	20/14	09.04.2014	Fatehpur	39(1) HP Excise Act
19	57/14	09.04.2014	Jawali	39(1) HP Excise Act
20	53/14	09.04.2014	Palampur	39 HP Excise Act
21	34/14	10.04.2014	M/Ganj	39 HP Ex Act
22	50/14	10.04.2014	Baijnath	39 HP Ex Act
23	21/14	10.04.2014	Fatehpur	39 (1) HP Ex Act
24	55/14	10.04.2014	Palampur	39,HP Ex Act
25	58/14	10.04.2014	Jawali	39 HP Ex Act
26	59/14	10.04.2014	Jawali	39 HP Ex Act
27	53/14	11-04-2014	Shahpur	39 HP Ex Act
28	52/14	11-04-2014	Shahpur	39 HP Ex Act
29	57/14	11-04-2014	Palampur	39 HP Ex Act

A Statistical Report on General Election to Lok Sabha, 2014 in Himachal Pradesh

SN	Case FIR No	Date	PS	U/S
30	58/14	11-04-2014	Palampur	39 HP Ex Act
31	86/14	11-04-2014	Nurpur	39 HP Ex Act
32	34/14	11-04-2014	Lambagaon	39 HP Ex Act
33	79/14	11-04-2014	Kangra	39 HP Ex Act
34	59/14	11-04-2014	Indora	39 HP Ex Act
35	60/14	11-04-2014	Indora	39 HP Ex Act
36	61/14	11-04-2014	Indora	39 HP Ex Act
37	61/14	11-04-2014	Dharamshala	39 HP Ex Act
38	88/14	12-04-2014	Nurpur	39 HP Ex Act
39	62/14	12-04-2014	Indora	39 HP Ex Act
40	35/14	12-04-2014	Lambagaon	39 HP Ex Act
41	63/14	12-04-2014	Dharamshala	39 HP Ex Act
42	59/14	12-04-2014	Palampur	39 HP Ex Act
43	80/14	12-04-2014	Kangra	39 HP Ex Act
44	37/14	13-04-2014	Nagrota Bagwan	39 HP Ex Act
45	56/14	13-04-2014	Baijnath	39 HP Ex Act
46	38/14	14-04-2014	Nagrota Bagwan	39 HP Ex Act
47	39/14	14-04-2014	Nagrota Bagwan	39 HP Ex Act
48	35/14	15-04-2014	Mcleodganj	39 HP Ex Act
49	24/14	16-04-2014	Haripur	39 HP Ex Act
50	64/14	16-04-2014	Dharamshala	39 HP Ex Act
51	87/14	17-04-2014	Kangra	39 HP Ex Act
52	47/14	17-04-2014	Bhawarna	39 HP Ex Act
53	93/14	17-04-2014	Nurpur	39 HP Ex Act
54	62/14	17-04-2014	Palampur	39 HP Ex Act
55	61/14	17-04-2014	Palampur	39 HP Ex Act
56	28/14	17-04-2014	Haripur	39 HP Ex Act
57	63/14	17-04-2014	Jawali	39, HP Ex Act
58	57/14	17-04-2014	Baijnath	39, HP Ex Act
59	63/14	18-04-2014	Palampur	39,HP Ex Act
60	63/14	18-04-2014	Dehra	39, HP Ex Act
61	58/14	19.04.2014	Baijnath	39,HP Ex, Act
62	70/14	20.04.2014	Dharamshala	39 HP Ex Act
63	61/14	21.04.2014	Nagrota Bagwan	39 HP Ex Act
64	70/14	21.04-2014	Indora	39 HP Ex Act
65	67/14	22.04.2014	Dehra	39 HP Ex Act
66	70/14	24-04-2014	Dehra	39 HP Ex Act
67	27//14	24-04-2014	Fatehpur	39 HP Ex Act
68	74/14	25-04-2014	Dharamshala	39 HP Ex Act
69	66/14	25-04-2014	Jawali	39 HP Ex Act
70	61/14	25-04-2014	Shahpur	39 HP Ex Act
71	93/14	25-04-2014	Kangra	39 HP Ex Act
72	53/14	26-04-2014	Bhawarna	39 HP Ex Act
73	52/14	26-04-2014	Bhawarna	39 HP Ex Act
74	63/14	26-04-2014	Shahpur	39 HP Ex Act
75	64/14	26-04-2014	Shahpur	39 HP Ex Act
76	68/14	27-04-2014	Jawali	39 HP Ex Act
77	37/14	27-04-2014	Mcleodganj	39 HP Ex Act
78	54/14	27-04-2014	Bhawarna	39 HP Ex Act
79	69/14	28-04-2014	Jawali	39 HP Ex Act
80	71/14	28-04-2014	Dehra	39 HP Ex Act
81	29/14	29-04-2014	Jawali	39 HP Ex Act
82	67/14	30-04--2014	Shahpur	39 HP Ex Act
83	75/14	30-04-2014	Indora	39 HP Ex Act
84	69/14	01-05-2014	Shahpur	39 HP Ex Act
85	62/14	02-05-2014	Baijnath	39 HP Ex Act
86	77/14	02-05-2014	Indora	39 HP Ex Act

A Statistical Report on General Election to Lok Sabha, 2014 in Himachal Pradesh

SN	Case FIR No	Date	PS	U/S
87	78/14	02-05-2014	Indora	39 HP Ex Act
88	79/14	02-05-2014	Indora	39 HP Ex Act
89	80/14	02-05-2014	Indora	39 HP Ex Act
90	81/14	02-05-2014	Indora	39 HP Ex Act
91	40/14	02-05-2014	Mcleodganj	39 HP Ex Act
92	31/14	03-05-2014	Fatehpur	39 HP Ex Act
93	48/14	09-03-14	Kangra	20-61-85 NDPA Act
94	36/14	26-03-14	Bhawarna	20-61-85 NDPA Act
95	73/14	05-04-14	Kangra	20-61-85 NDPA Act
96	58/14	14-04-14	Dehra	21,22/61/85 NDPA Act
97	59/14	14-04-14	Dehra	21,22/61/85 NDPA Act
98	61/14	18-04-2014	Dehra	20/61/85 NDPA Act
99	62/14	18-04-2014	Dehra	20/61/85 NDPA Act
100	90/14	21.04.2014	Kangra	20/61/85 NDPA Act
101	97/14	25-04-14	Nurpur (By SST)	20/61/85 NDPA Act
102	28/14	29-03-14	L/Gaon	13-03-67 G.Act
103	40/14	01.04.2014	Bhawarna	325, 323 IPC
104	41/14	01.04.2014	Bhawarna	451, 504, 427, 34 IPC

Police District Baddi, District Solan

SN	FIR No	Date	PS	U/S
1	54/14	16.03.2014	Nalagarh	39(1)A Excise Act.
2	62/14	30.03.2014	Nalagarh	39(1)A Excise Act.
3	25/14	16.03.2014	Barotiwala	39(1)A Excise Act.
4	29/14	29.03.2014	Barotiwala	39(1)A Excise Act.
5	33/14	07.04.2014	Barotiwala	39(1)A Excise Act.
6	77/14	16.03.2014	Baddi	39(1)A Excise Act.
7	78/14	16.03.2014	Baddi	39(1)A Excise Act.
8	110/14	26.04.2014	Baddi	39(1)A Excise Act.
9	114/14	03.05.2014	Baddi	39(1)A Excise Act.
10	115/14	03.05.2014	Baddi	39(1)A Excise Act.
11	116/14	03.05.2014	Baddi	39(1)A Excise Act.
12	119/14	06.05.2014	Baddi	39(1)A Excise Act.
13	13/14	27.03.2014	Ram shehar	39(1)A Excise Act.
14	20/14	04.05.2014	Ramshehar	39(1)A Excise Act.
15	89/14	28.03.2014	Baddi	18-61-85 NDPS Act
16	92/14	30.03.2014	Baddi	18,21,22-61-85 NDPS Act
17	104/14	21.04.2014	Baddi	15-61-85 NDPS Act
18	106/14	23.03.2014	Baddi	15-61-85 NDPS Act
19	57/14	19.03.2014	Nalagarh	15-61-85 NDPS Act
20	60/14	26.03.2014	Nalagarh	20-61-85 NDPS Act
21	65/14	01.04.2014	Nalagarh	15,18-61-85 NDPS Act
22	75/14	23.03.2014	Nalagarh	21-61-85 NDPS Act
23	42/14	04.05.2014	Barotiwala	13A-3-67 Gambling Act

DISTRICT HAMRIPUR

SN	FIR No	Date	PS	U/S
1	46/14	01.05.2014	Sujanpur	341,323,504 IPC.

DISTRICT KINNAUR

SN	FIR No	Date	PS	U/S
1	26/14	01.05.2014	Reckong Peo	39 HP Excise Act
2	27/14	01.05.2014	Reckong Peo	39 HP Excise Act
3	28/14	01.05.2014	Reckong Peo	39 HP Excise Act
4	16/14	20.05.2014	Bhaba Nagar	39 HP Excise Act

DISTRICT LAHAUL & SPITI

SN	FIR No	Date	PS	U/S
1	7/14	17.04.2014	Keylong	279, 337 IPC and 181, 196 MV Act
2	8/14	17.04.2014	Kaylong	39 HP Excise Act
3	6/14	07.04.2014	Udaipur	39 HP Excise Act
4	7/14	11.04.2014	Udaipur	39 HP Excise Act
5	8/14	12.05.2014	Udaipur	39 HP Excise Act
6	1/14	5.04.2014	Kaza	465, 468, 471 IPC
7	2/14	13.04.2014	Kaza	39 HP Excise Act.

DISTRICT UNA

SN	FIR No	Date	PS	U/S
1	43/14	16.03.2014	Haroli	39 HP Excise Act
2	49/14	22.03.2014	Haroli	39 HP Excise Act
3	50/14	22.03.2014	Haroli	39 HP Excise Act
4	76/14	28.03.2014	Una	39 HP Excise Act
5	40/14	31.03.2014	Gagret	39 HP Excise Act
6	79/14	01.04.2014	Una	39 HP Excise Act
7	42/14	02.04.2014	Gagret	39 HP Excise Act
8	66/14	09.04.2014	Haroli	39 HP Excise Act
9	91/14	13.03.2014	Una	39 HP Excise Act
10	28/14	13.03.2014	Bangana	39 HP Excise Act
11	70/14	14.04.2014	Haroli	39 HP Excise Act
12	47/14	15.04.2014	Gagret	39 HP Excise Act
13	74/14	17.04.2014	Haroli	39 HP Excise Act
14	57/14	18.04.2014	Amb	39 HP Excise Act
15	51/14	21.04.2014	Gagret	39 HP Excise Act
16	105/14	28.04.2014	Una	39 HP Excise Act
17	89/14	16.05.2014	Haroli	39 HP Excise Act
18	82/14	03.04.2014	Una	392, 34 IPC
19	75/14	18.04.2014	Haroli	03 HP Open Place Prevention of Disfigurement Act.
20	106/14	02.05.2014	Una	353, 332, 147, 149, 323 IPC
21	107/14	03.05.2014	Una	341, 323, 34 IPC

ABSTRACT

		<i>No. of Personnel Deployed</i>
(i)	Police Personnel	11179 Personnel
(ii)	Home Guards	7,383 Home Guard Volunteers
(iii)	CPMF	45 Coys
(iv)	Total Deployment	18562+ 45 Coys of CPMF (CISF: 15 Coys, ITBP: 12 Coys J&K IRBn: 10 Coys and Haryana IRBn: 8 Coys)

DEPLOYMENT OF HOME GUARDS

1.	Total HHG including regular Guards allocated to police under its control by concerned department in elections held during 5/2014	7383
STATEMENT OF ACTUAL DEPLOYMENT OF HOME GUARDS IN ALL DISTRICT OF HIMACHAL PRADESH		
Sr. No.	Name of District	Total No. of HHG deployed at various Polling Stations during elections held during 5/2014
1.	Chamba	591
2.	Kangra	1548
3.	Lahaul & Spiti	90
4.	Kullu	500
5.	Mandi	1082
6.	Hamirpur	517
7.	Una	508
8.	Bilaspur	354
9.	Solan	347
10.	Sirmour	530
11.	Shimla	1020
12.	Kinnaur	121
13.	Baddi, New Police district	175
	TOTAL:	7383

Statement showing District-wise Police Wireless Communication used during General Election to Lok Sabha-2014

Name of District	Existing VHF Stations	Existing Equipments		Additional Equipment		Total Equipment	
		20W	2W	20W	2W	20W	2W
1. Bilaspur	35	03	30	54	80	57	110
2. Chamba	68	31	105	131	162	162	267
3. Hamirpur	29	05	25	48	126	53	151
4. Kullu	36	14	50	69	125	83	175
5. Kangra	69	20	25	124	152	144	177
6. Kinnaur	23	20	30	37	25	57	55
7. Lahaul & Spiti	09	30	50	41	53	71	103
8. Mandi	35	-	24	71	96	71	120
9. Sirmour	28	20	40	68	79	88	119
10. Solan	61	10	16	93	110	103	126
11. B.B.N	09	10	10	36	75	46	85
12. Shimla	120	11	35	97	223	108	258
13. Una	38	05	15	92	167	97	182
Total:	560	179	455	961	1473	1140	1928

Notes: B.B.N. denotes Baddi-Barotiwala-Nalagarh.

In additions to above, the following communications equipments/ systems were also installed: -

S.No.	Name of District	Shadow Zones	Type of Communication Provided
1.	State Hqrs. Shimla	0	-
2.	CEO Office, Shimla	0	-
3.	Bilaspur	0	-
4.	Chamba	62	20W VHF Communication was provided
5.	Hamirpur	0	-
6.	Kullu	0	-
7.	Kangra	23	20W VHF Communication was provided
8.	Kinnaur	0	-
9.	Lahaul & Spiti	0	-
10.	Mandi	0	-
11.	Sirmour	48	20W VHF Communication was provided
12.	Solan	0	-
13.	Shimla	18	20W VHF Communication was provided
14.	Una	0	-
	Total	151	

STATUS OF ELECTRONIC VOTING MACHINES USED DURING THE CONDUCT OF LOK SABHA ELECTIONS, 2014 AND DETAILS OF EVMs WHICH TURNED DEFECTIVE

* * *

1.	Total No. of polling stations in the State.	:	7,385 Nos.
2.	No. of EVMs used in the Lok Sabha Elections, 2014.		
	(a) Ballot Units	:	7,397 Nos.
	(b) Control Units	:	7,391 Nos.
3.	Number of EVMs which became defective :		
	(i) Before commencement of poll		
	(a) Ballot Units	:	48 Nos.
	(b) Control Units	:	54 Nos.
	(ii) During poll time.		
	(a) Ballot Units	:	12 Nos.
	(b) Control Units	:	6 Nos.
	(iii) At the time of Counting of votes		
	(a) Ballot Units	:	0
	(b) Control Units	:	0
4.	<u>Total BU/CU became defective</u>		
	(a) Ballot Units	:	60 Nos.
	(b) Control Units	:	60 Nos.

PARLIAMENTARY-WISE INFORMATION REGARDING USE OF EVMS IN THE CONDUCT OF LOK SABHA ELECTIONS, 2014 AND BUs & CUs WHICH BECAME DEFECTIVE BEFORE COMMENCEMENT OF POLL, DURING POLL AND AT THE TIME OF COUNTING

Sr. No.	Name of District/ Assembly Segment	Total No. of Polling Stations	Total No. of EVMs used.		NUMBER OF EVMS WHICH BECAME DEFECTIVE					
			BU	CU	Before Commencement of Poll		During Poll		At the time of Counting	
					BU	CU	BU	CU	BU	CU
1	2	3	4	5	6	7	8	9	10	11
1-Kangra PC										
1	Chamba	451	451	451	3	3	0	0	0	0
2	Kangra	1345	1347	1347	3	3	2	2	0	0
Total:		1796	1798	1798	6	6	2	2	0	0
2-Mandi PC										
1	2-Bharmour(ST)	140	141	141	1	1	1	1	0	0
2	Lahaul-Spiti (ST)	90	90	90	0	1	0	0	0	0
3	Kullu	500	500	500	2	2	0	0	0	0
4	Mandi	985	989	986	5	5	4	1	0	0
5	Kinnaur	121	121	121	0	1	0	0	0	0
6	66-Rampur(SC)	149	149	149	1	1	0	0	0	0
Total:		1985	1990	1987	9	11	5	2	0	0
3-Hamirpur PC										
1	10-Dehra	98	98	98	0	0	0	0	0	0
2	11-Jaswan Pragpur	106	106	106	0	0	0	0	0	0
3	32-Dharampur	97	97	97	0	1	0	0	0	0
4	Hamirpur	517	517	517	1	2	0	0	0	0
5	Una	508	508	508	2	2	0	0	0	0
6	Bilaspur	354	354	354	7	6	0	0	0	0
Total:		1680	1680	1680	10	11	0	0	0	0
4-Shimla (SC) PC										
1	Solan	522	525	522	0	3	3	0	0	0
2	Sirmour	530	531	531	20	20	1	1	0	0
3	Shimla	872	873	873	3	3	1	1	0	0
Total:		1924	1929	1926	23	26	5	2	0	0
Grand Total:		7385	7397	7391	48	54	12	6	0	0

DISTRICT-WISE INFORMATION REGARDING USE OF EVMS IN THE CONDUCT OF LOK SABHA ELECTIONS, 2014 AND BUs & CUs WHICH BECAME DEFECTIVE BEFORE COMMENCEMENT OF POLL, DURING POLL AND AT THE TIME OF COUNTING

Sr. No.	Name of District	Total No. of Polling Stations	Total No. of EVMs used.		NUMBER OF EVMS WHICH BECAME DEFECTIVE					
			BU	CU	Before Commencement of Poll		During Poll		At the time of Counting	
					BU	CU	BU	CU	BU	CU
1	2	3	4	5	6	7	8	9	10	11
1	Chamba	591	592	592	4	4	1	1	0	0
2	Kangra	1549	1551	1551	3	3	2	2	0	0
3	Lahaul-Spiti	90	90	90	0	1	0	0	0	0
4	Kullu	500	500	500	2	2	0	0	0	0
5	Mandi	1082	1086	1083	5	6	4	1	0	0
6	Hamirpur	517	517	517	1	2	0	0	0	0
7	Una	508	508	508	2	2	0	0	0	0
8	Bilaspur	354	354	354	7	6	0	0	0	0
9	Solan	522	525	522	0	3	3	0	0	0
10	Sirmour	530	531	531	20	20	1	1	0	0
11	Shimla	1021	1022	1022	4	4	1	1	0	0
12	Kinnaur	121	121	121	0	1	0	0	0	0
	Total:-	7385	7397	7391	48	54	12	6	0	0

ASSEMBLY CONSTITUENCY-WISE INFORMATION REGARDING USE OF EVMS IN THE CONDUCT OF LOK SABHA ELECTIONS, 2014 AND BUs & CUs WHICH BECAME DEFECTIVE BEFORE COMMENCEMENT OF POLL, DURING POLL AND AT THE TIME OF COUNTING

Sr. No.	Name of District	No. & Name of Assembly Segment	Total No. of Polling Stations	Total No. of EVMs used		NUMBER OF EVMS WHICH BECAME DEFECTIVE						Reasons of defects
				BU	CU	Before Commencement of Poll		During Poll		At the time of Counting		
						BU	CU	BU	CU	BU	CU	
1	2	3	4	5	6	7	8	9	10	11	12	13
1	Chamba	1-Churah (SC)	116	116	116	2	2	0	0	0	0	
2		2-Bharmour (ST)	140	141	141	1	1	1	1	0	0	Cable broken
3		3-Chamba	117	117	117	0	0	0	0	0	0	
4		4-Dalhousie	106	106	106	0	0	0	0	0	0	
5		5-Bhattiyat	112	112	112	1	1	0	0	0	0	
Total:-			591	592	592	4	4	1	1	0	0	
6	Kangra	6-Nurpur	110	110	110	0	0	0	0	0	0	
7		7-Indora (SC)	104	104	104	0	0	0	0	0	0	
8		8-Fatehpur	104	105	105	0	0	1	1	0	0	Link error
9		9-Jawali	113	113	113	0	0	0	0	0	0	
10		10-Dehra	98	98	98	0	0	0	0	0	0	
11		11-Jaswan-Pragpur	106	106	106	0	0	0	0	0	0	
12		12-Jawalamukhi	92	92	92	0	0	0	0	0	0	
13		13-Jaisinghpur (SC)	109	109	109	0	0	0	0	0	0	
14		14-Sullah	129	129	129	2	2	0	0	0	0	Link error
15		15-Nagrota	103	103	103	0	0	0	0	0	0	
16		16-Kangra	94	94	94	0	0	0	0	0	0	
17		17-Shahpur	110	111	111	1	1	1	1	0	0	Beep sound not working
18		18-Dharamshala	85	85	85	0	0	0	0	0	0	
19		19-Palampur	86	86	86	0	0	0	0	0	0	
20		20-Baijnath (SC)	106	106	106	0	0	0	0	0	0	
Total:-			1549	1551	1551	3	3	2	2	0	0	

A Statistical Report on General Election to Lok Sabha, 2014 in Himachal Pradesh

21	Lahaul-Spiti	21-Lahaul&Spiti(ST)	90	90	90	0	1	0	0	0	0	0	Beep sound not working
Total:-			90	90	90	0	1	0	0	0	0	0	
22	Kullu	22-Manali	96	96	96	1	1	0	0	0	0	0	Wrong display of time
23		23-Kullu	140	140	140	1	1	0	0	0	0	0	Clock error
24		24-Banjar	134	134	134	0	0	0	0	0	0	0	
25		25-Anni (SC)	130	130	130	0	0	0	0	0	0	0	
Total:-			500	500	500	2	2	0	0	0	0	0	
26	Mandi	26-Karsog (SC)	100	100	100	0	0	0	0	0	0	0	
27		27-Sundernagar	105	105	105	1	1	0	0	0	0	0	Candidate button not working
28		28-Nachan (SC)	101	101	101	1	1	0	0	0	0	0	Candidate button not working
29		29-Seraj	126	127	126	0	0	1	0	0	0	0	BU button not functioning
30		30-Darang	121	122	121	0	0	1	0	0	0	0	Mal functioning in BU
31		31-Jogindernagar	127	128	127	0	0	1	0	0	0	0	BU button not functioning
32		32-Dharampur	97	97	97	0	1	0	0	0	0	0	BU button not functioning
33		33-Mandi	102	102	102	2	1	0	0	0	0	0	Candidate button not working
34		34-Balh (SC)	96	96	96	0	1	0	0	0	0	0	Mal functioning in BU
35		35-Sarkaghat	107	108	108	1	1	1	1	0	0	0	BU button not functioning
Total:-			1082	1086	1083	5	6	4	1	0	0	0	
36	Hamirpur	36-Bhoranj (SC)	99	99	99	0	0	0	0	0	0	0	
37		37-Sujanpur	102	102	102	1	1	0	0	0	0	0	Link error
38		38-Hamirpur	92	92	92	0	0	0	0	0	0	0	

A Statistical Report on General Election to Lok Sabha, 2014 in Himachal Pradesh

39		39-Barsar	108	108	108	0	1	0	0	0	0	Close button was not working
40		40-Nadaun	116	116	116	0	0	0	0	0	0	
Total:-			517	517	517	1	2	0	0	0	0	
41	Una	41-Chintpurni (SC)	100	100	100	0	0	0	0	0	0	
42		42-Gagret	90	90	90	0	0	0	0	0	0	
43		43-Haroli	105	105	105	2	2	0	0	0	0	Displaying error in CU
44		44-Una	97	97	97	0	0	0	0	0	0	
45		45-Kutlehar	116	116	116	0	0	0	0	0	0	
Total:-			508	508	508	2	2	0	0	0	0	
46	Bilaspur	46-Jhanduta (SC)	92	92	92	1	1	0	0	0	0	No beep sound
47		47-Ghumarwin	86	86	86	1	1	0	0	0	0	Showing no. proper display
48		48-Bilaspur	88	88	88	1	1	0	0	0	0	Clock & date error
49		49-Sri Naina Deviji	88	88	88	4	3	0	0	0	0	Clock & date error
Total:-			354	354	354	7	6	0	0	0	0	
50	Solani	50-Arki	129	129	129	0	2	0	0	0	0	On/off & battery problem
51		51-Nalagarh	98	99	98	0	0	1	0	0	0	Red light button broken
52		52-Doon	85	86	85	0	0	1	0	0	0	Link error
53		53-Solan (SC)	120	120	120	0	1	0	0	0	0	showing invalid
54		54-Kasauli (SC)	90	91	90	0	0	1	0	0	0	Button no.3 stopped working
Total:-			522	525	522	0	3	3	0	0	0	
55	Sirmour	55-Pachhad (SC)	109	109	109	3	3	0	0	0	0	Ballot button problem,
56		56-Nahan	107	107	107	3	3	0	0	0	0	on/off switch problem

A Statistical Report on General Election to Lok Sabha, 2014 in Himachal Pradesh

57		57-Sri Renukaji (SC)	122	122	122	6	6	0	0	0	0	Ballot button problem & clock error
58		58-Paonta Sahib	95	95	95	6	6	0	0	0	0	Ready light problem & clock error
59		59-Shillai	97	98	98	2	2	1	1	0	0	Display problem
Total:-			530	531	531	20	20	1	1	0	0	
60	Shimla	60-Chopal	139	139	139	0	0	0	0	0	0	
61		61-Theog	161	162	162	0	0	1	1	0	0	BU button not functioning
62		62-Kasumpti	106	106	106	0	0	0	0	0	0	
63		63-Shimla	91	91	91	0	0	0	0	0	0	
64		64-Shimla Rural	127	127	127	1	1	0	0	0	0	Lead connector problem
65		65-Jubbal-Kotkhail	127	127	127	1	1	0	0	0	0	Technical error
66		66-Rampur (SC)	149	149	149	1	1	0	0	0	0	Breakage connector of ballot
67		67-Rohru (SC)	121	121	121	1	1	0	0	0	0	Due to beep problem
Total:-			1021	1022	1022	4	4	1	1	0	0	
68	Kinnaur	68-Kinnaur (ST)	121	121	121	0	1	0	0	0	0	Power failure due to technical fault
Total:-			121	121	121	0	1	0	0	0	0	
Grand Total:-			7385	7397	7391	48	54	12	6	0	0	

ASSEMBLY CONSTITUENCY-WISE DATA OF FORM-13-F-
APPOINTMENT OF PROXY BY SERVICE ELECTORS (CSVs)

No. & Name of Assembly Constituency	No. of service electors as on 31-1-2014. (Last date of nominations)	No. of forms 13-F received	No. of forms 13-F, found defective and returned to record Offices	No. of forms 13-F, accepted	No. of CSV
1	2	3	4	5	6
District Chamba					
1-Churah (SC)	321	0	0	0	0
2-Bharmour (ST)	242	0	0	0	0
3-Chamba	236	0	0	0	0
4-Dalhousie	245	0	0	0	0
5-Bhattiyat	2252	0	0	0	0
Total=	3296	0	0	0	0
District Kangra					
6-Nurpur	2041	12	0	12	12
7-Indora (SC)	1571	10	0	10	10
8-Fatehpur	1547	12	0	12	12
9-Jawali	1319	13	0	13	13
10-Dehra	1985	0	0	0	0
11-Jaswan-Pragpur	1369	0	0	0	0
12-Jawalamukhi	1485	0	0	0	0
13-Jaisinghpur (SC)	2262	0	0	0	0
14-Sullah	2405	0	0	0	0
15-Nagrota	1363	1	0	1	1
16-Kangra	804	1	0	1	1
17-Shahpur	2056	0	0	0	0
18-Dharamshala	1370	2	0	2	2
19-Palampur	1442	0	0	0	0
20-Bajjnath (SC)	2018	0	0	0	0
Total=	25037	51	0	51	51
District Lahaul & Spiti					
21-Lahaul & Spiti (ST)	459	0	0	0	0
Total=	459	0	0	0	0
District Kullu					
22-Manali	131	0	0	0	0
23-Kullu	224	0	0	0	0
24-Banjar	207	0	0	0	0
25-Anni (SC)	164	0	0	0	0
Total=	726	0	0	0	0

A Statistical Report on General Election to Lok Sabha, 2014 in Himachal Pradesh

District Mandi					
26-Karsog (SC)	158	2	0	2	2
27-Sundernagar	476	0	0	0	0
28-Nachan (SC)	693	0	0	0	0
29-Seraj	183	0	0	0	0
30-Darang	842	0	0	0	0
31-Jogindernagar	1212	0	0	0	0
32-Dharampur	1615	13	0	13	13
33-Mandi	1232	0	0	0	0
34-Balh (SC)	982	0	0	0	0
35-Sarkaghat	2148	8	0	8	8
Total=	9541	23	0	23	23
District Hamirpur					
36-Bhoranj (SC)	1907	45	0	45	45
37-Sujanpur	2644	75	0	75	75
38-Hamirpur	1449	71	0	71	71
39-Barsar	1929	53	0	53	53
40-Nadaun	1520	26	0	26	26
Total=	9449	270	0	270	270
District Una					
41-Chintpurni (SC)	827	1	0	1	1
42-Gagret	1273	5	0	5	5
43-Haroli	1059	16	0	16	16
44-Una	529	2	0	2	2
45-Kutlehar	1337	17	0	17	17
Total=	5025	41	0	41	41
District Bilaspur					
46-Jhanduta (SC)	1150	11	0	11	11
47-Ghumarwin	1260	10	0	10	10
48-Bilaspur	612	2	0	2	2
49-Sri Naina Deviji	400	3	0	3	3
Total=	3422	26	0	26	26
District Solan					
50-Arki	923	0	0	0	0
51-Nalagarh	1045	0	0	0	0
52-Doon	664	0	0	0	0
53-Solan (SC)	404	0	0	0	0
54-Kasauli (SC)	564	0	0	0	0
Total=	3600	0	0	0	0

A Statistical Report on General Election to Lok Sabha, 2014 in Himachal Pradesh

District Sirmour					
55-Pachhad (SC)	394	0	0	0	0
56-Nahan	932	6	0	6	6
57-Sri Renukaji (SC)	482	0	0	0	0
58-Paonta Sahib	531	4	0	4	4
59-Shillai	311	0	0	0	0
Total=	2650	10	0	10	10
District Shimla					
60-Chopal	304	1	0	1	1
61-Theog	409	0	0	0	0
62-Kasumpti	186	1	0	1	1
63-Shimla(U)	168	1	0	1	1
64-Shimla Rural	619	3	0	3	3
65-Jubbal-Kotkhali	211	3	0	3	3
66-Rampur (SC)	129	0	0	0	0
67-Rohru (SC)	188	2	0	2	2
Total=	2214	11	0	11	11
District Kinnaur					
68-Kinnaur (ST)	437	1	0	1	1
Total=	437	1	0	1	1
Grand Total=	65856	433	0	433	433

Detail of Storage Centres(Strong Rooms) of Polled EVMs

Sl No.	Name of District	No. & Name of AC	Place of Storage of Polled EVMs (Strong Room)	Dimensions of Strong Room (In Mtrs.) (Length Width)	Remarks
1	2	3	4	5	6
1-Kangra Parliamentary Constituency					
1	Chamba	1-Churah (SC)	Govt, Millennium Polytechnic, College Chamba at Sarol (Physics Lab)	12.00 x 10.5
2		3-Chamba	Govt, Millennium Polytechnic, College Chamba at Sarol (Carpentary Workshop)	12.00 x 10.5	
3		4-Dalhousie	Govt. Millennium Polytechnic, College Chamba at Sarol Lecture Tutor-1 (LT-1)	11.65 x 7.00	
4		5-Bhattiyat	Govt. Millennium Polytechnic, College Chamba at Sarol Lecture Tutor-2 (LT-2)	11.65 x 7.00	
5	Kangra	6-Nurpur	Room No. -B Adjoining room with Bhachat Bhawan Nurpur lying in the complex of Govt. Degree Arya College Nurpur.	12 X 4.7	Strong Room is lying in Bachat Bhawan, Hall Nurpur
6		7-Indora (SC)	Room No. D of Govt. Degree Arya College Nurpur (Ground Floor).	9.50 x 6.30	
7		8-Fatehpur	Room No. H of Govt. Degree Arya College Nurpur (1st Floor).	9.40 x 6.30	
8		9-Jawali	Room No. F of Govt. Degree Arya College Nurpur (1st Floor).	9.40 x 6.30	
9		12-Jawalamukhi	Room No. 302, Shaheed Vikram Batra Post Graduate College, Palampur (2nd Floor)	5.00 x 9.00
10		13- Jaisinghpur (SC)	Room No. 304, Shaheed Vikram Batra Post Graduate College, Palampur (2nd Floor)	11.00 x 9.00	

A Statistical Report on General Election to Lok Sabha, 2014 in Himachal Pradesh

11	Kangra	14-Sullah	Room No. 313, Shaheed Vikram Batra Post Graduate College, Palampur (2nd Floor)	11.00 x 9.00	
12		15-Nagrota	Room No. 3, Govt. Post Graduate Degree College Dharamshala (Ground Floor)	6.50 x 6.50
13		16-Kangra	Room No. 4, Govt. Post Graduate Degree College Dharamshala (Ground Floor)	6.50 x 6.50	
14		17-Shahpur	Paryas Bhawan, Govt. Post Graduate Degree College Dharamshala (Ground Floor)	9.50 x 7.50	
15		18-Dharamshala	Paryas Bhawan, Govt. Post Graduate Degree College Dharamshala (Ground Floor)	6.00 x 3.00	
16		19-Palampur	Room No. 312, Shaheed Vikram Batra Post Graduate College, Palampur (2nd Floor)	11.00 x 9.00
17		20-Bajjnath (SC)	Room No. 302, Shaheed Vikram Batra Post Graduate College, Palampur (2nd Floor)	11.00 x 9.00
2-Mandi Parliamentary Constituency					
18	Chamba	2-Bharmour(ST)	Govt, Millennium Polytechnic, College Chamba at Sarol (LT Room No.3-Ground Floor)	11.55 x 6.99
19	Lahaul & Spiti	21-Lahaul & Spiti (ST)	Girls Hostel Govt. Sr. Secondary, School Keylong.	7.05 x 5.60
20	Kullu	22-Manali	Geo Lab-II, New Building First Floor of Govt. Degree College, Kullu.	11.00 x 5.00	The Rooms are adjacent to the counting Hall
21		23-Kullu	Reading Room of Library Hall, First Floor of Govt. Degree College, Kullu.	13.00 x 7.00	
22		24-Banjar	Reading Room of Library Hall, First Floor of Govt. Degree College, Kullu.	13.50 x 6.90	

A Statistical Report on General Election to Lok Sabha, 2014 in Himachal Pradesh

23	Kullu	25-Anni(SC)	Room No. 101 New Building Ground Floor of Govt. Degree College, Kullu.	8.00 x 7.00	
24	Mandi	26-Karsog (SC)	Govt. Millenium Polytechnic College Sundernagar, Admn Block, 2nd Floor, Room No. 202	8.70 x 7.50
25		27-Sundernagar	Govt. Millenium Polytechnic College Sundernagar, Admn Block, 2nd Floor, Room No. 204 A	9.20 x 7.50
26		28-Nachan (SC)	Govt. Millenium Polytechnic College Sundernagar, Admn Block, 2nd Floor, Room No. 204 B	9.20 x 7.50
27		29-Seraj	Govt. Post Graduate College, Mandi, Arts Block, Ground Floor, Room No. 1	7.20 x 6.50
28		30-Darang	Govt. Post Graduate College, Mandi (Geography Lab)	9.10 x 8.70
29		31-Jogindernagar	Govt. Post Graduate College, Mandi (Geography Class Room)	8.40 x 8.45
30		33-Mandi	Govt. Post Graduate College, Mandi (Old Building, Art Block, Room No. 12, 1st Floor)	10.50 x 7.65
31		34-Balh (SC)	Govt. Post Graduate College, Mandi (Old Building, Art Block, Room No. 8, 1st Floor)	10.50 x 7.65
32		35-Sarkaghat	Govt. Millenium Polytechnic College Sundernagar, 2nd Floor, Room No. 204 B	8.60 x 7.50
33	Shimla	66-Rampur (SC)	Room No. 32, 2nd Floor, Govt. Padam Sr. Secondary School (Boys), Rampur	8.00 x 5.00
34	Kinnaur	68-Kinnaur (ST)	Bachat Bhawan Hall Reckong Peo	2 Rooms 4.00 x 4.00

3-Hamirpur Parliamentary Constituency					
35	Kangra	10-Dehra	Room No. 1 (Near Old Hall), Govt. Post Graduate Degree College Dharamshala (Ground Floor)	6.50 x 6.50
36		11-Jaswan pragpur	Room No. 2, Govt. Post Graduate Degree College Dharamshala (Ground Floor)	6.50 x 6.50
37	Mandi	32-Dharampur	Govt. Post Graduate College, Mandi, Room No. 1, (B.Ed)	7.35 x 6.95
38	Hamirpur	36-Bhoranj (SC)	Govt. Senior Secondary School(Boys), Hamirpur Room No. 207	11.00 x 7.00	Polled EVMs of all five ACs will be collected at District Hqrs itself after poll
39		37-Sujanpur	Govt. Senior Secondary School(Boys), Hamirpur Room No. 204 (for Lok Sabha)	11.00 x 5.80	
40		37-Sujanpur	Govt. Senior Secondary School(Boys), Hamirpur Room No. 208 (for Vidhan Sabha)	9.30 x 3.50	
41		38-Hamirpur	Govt. Senior Secondary School(Boys), Hamirpur Room No. 202	11.00 x 5.80	
42		39-Barsar	Govt. Senior Secondary School(Boys), Hamirpur Room No. 213	11.00 x 7.00	
43		40-Nadaun	Govt. Senior Secondary School(Boys), Hamirpur Room No. 211	11.00 x 5.80	
44		Una	41-Chintpurni (SC)	Room No. 17, 1st Floor, Science Block (Old Building), Govt. P.G. College, Una.	
45	42-Gagret		Room No. 4, Ground Floor, Science Block (Old Building), Govt. P.G. College, Una.	7.10 x 6.15	
46	43-Haroli		Room No. 401, Library Block, Govt. P.G. College, Una.	10.83 x 9.00	

A Statistical Report on General Election to Lok Sabha, 2014 in Himachal Pradesh

47	Una	44-Una	Room No. 403, Library Block, Govt. P.G. College, Una.	10.83 x 6.15	
48		45-Kutlehar	Room No. 406, Top Floor, Arts Block, Govt. P.G. College, Una.	10.90 x 9.00	
49	Bilaspur	46-Jhanduta (SC)	Post Graduate Degree College Bilaspur, Room No. 302	5.48 x 8.70
50		47-Ghumarwin	Post Graduate Degree College Bilaspur, Room No. 320	10.70 x 8.70	
51		48-Bilaspur	Controller of Exam Room No. 317 of Post Graduate Degree College Bilaspur.	5.27 x 8.77	
52		49-Sri Naina Deviji	Govt. Post Graduate Degree College Bilaspur CCCA Room No. 319 .	5.27 x 8.77	
4-Shimla Parliamentary Constituency					
53	Solan	50-Arki	Post Graduate Degree College Hall (4th Floor)	25.40 x 10.00
		51-Nalagarh			
		52-Doon			
		53-Solan (SC)			
		54-Kasauli (SC)			
54	Sirmour	55-Pachhad (SC)	Room No. 4 in Zila Parishad Bhawan Nahan	5.03 x 2.74.	All the five Rooms are situated in Zila Parishad Bhawan & are secure from security point of view
55		56-Nahan	Room No. 5 in Zila Parishad Bhawan Nahan	5.03 x 2.74.	
56		57-Sri Renukaji (SC)	Room No. 3 in Zila Parishad Bhawan Nahan	8.53 x 2.74	
57		58-Paonta Sahib	Room No. 2 in Zila Parishad Bhawan Nahan	5.18 x 2.74	
58		59-Shillai	Room No. 1 in Zila Parishad Bhawan Nahan	5.48 x 2.74	
59	Shimla	60-Chopal	Room No.-1, Arts Block, Ground Floor, Centre of Excellence, Govt , Degree College, Sanjauli-6, Shimla.	6.00 x 9.00

A Statistical Report on General Election to Lok Sabha, 2014 in Himachal Pradesh

60	Shimla	61-Theog	Room No.-2, Arts Block, Ground Floor, Centre of Excellence, Govt , Degree College, Sanjauli-6, Shimla.	6.00 x 9.00	
61		62-Kasumpti	Room No.-1C & 2C, Commerce Block, Basement-1, Centre of Excellence, Govt , Degree College, Sanjauli-6, Shimla.	1C= 2.85 x 4.80 2C= 2.85 x 4.80	
62		63-Shimla	Room No.-3C & 4C, Commerce Block, Basement-1, Centre of Excellence, Govt , Degree College, Sanjauli-6, Shimla.	3C= 2.85 x 4.80 4C= 2.85 x 4.80	
63		64-Shimla Rural	Room No.-5C & 6C, Commerce Block, Basement-1, Centre of Excellence, Govt , Degree College, Sanjauli-6, Shimla.	5C= 2.85 x 4.80 6C= 2.85 x 4.80	
64		65-Jubbal-Kotkhai	Room No.-3, Arts Block, Ground Floor, Centre of Excellence, Govt , Degree College, Sanjauli-6, Shimla.	6.00 x 9.00	
65		67-Rohru (SC)	Room No.-4, Arts Block, Ground Floor, Centre of Excellence, Govt , Degree College, Sanjauli-6, Shimla.	6.00 x 9.00	

COUNTING PROGRAMME

SI No.	Name of District	No. & Name of AC	Place of Counting	No. of Counting Tables (Including RO/ARO Table)	Counting to be presiding by
1	2	3	4	5	6
1-Kangra Parliamentary Constituency					
1	Chamba	1-Churah (SC)	Govt, Millennium Polytechnic, College Chamba at Sarol (Main Office Staff Room)	10+1	Sh. Krishan Chand, ARO (SDM), Churah
2		3-Chamba	Govt, Millennium Polytechnic, College Chamba at Sarol (Class Room CR-1)	8+1	Sh. Bachan Singh, ARO (SDM), Chamba
3		4-Dalhousie	Govt, Millennium Polytechnic, College Chamba at Sarol (Class Room CR-2)	8+1	Sh. Malok Singh, ARO (SDM), Dalhousie
4		5-Bhattiyat	Govt, Millennium Polytechnic, College Chamba at Sarol (Class Room CR-3)	8+1	Sh. Amit Mehra, ARO (SDM), Bhattiyat
5	Kangra	6-Nurpur	Bachat Bhawan Hall "A" Nurpur lying in the complex of Govt. Degree Arya College Nurpur.	12+1	Sh. Ashwani Kumar, ARO (HAS) SDM, Nurpur
6		7-Indora (SC)	Hall . "C" in ground floor at Govt. Degree Arya College Nurpur.	8+1	Sh. Sukhdev, HAS, DC (R&R), Talwara.
7		8-Fatehpur	Library Hall "G" in 1 st floor at Govt. Degree Arya College Nurpur	8+1	Sh. Vinod Kumar, HAS, LAO Talwara.
8		9-Jawali	Hall "E" in 1 st floor at Govt. Degree Arya College Nurpur	10+1	Sh. Mohan Dutt, HAS, SDO@, Jawali
9		12-Jawalamukhi	Room No. 213, 1st Floor, Shaheed Vikram Batra Post Graduate Degree College, Palampur	8+1	Sh. Prabhat Chauhan, HAS, Asstt. Settlement Officer, Kangra at Dharamshala

A Statistical Report on General Election to Lok Sabha, 2014 in Himachal Pradesh

10	Kangra	13- Jaisinghpur (SC)	Room No. 203, 1st Floor, Shaheed Vikram Batra Post Graduate Degree College, Palampur	8+1	Sh. Vikram Mahajan, HAS, SDO(C), Jaisinghpur
11		14-Sullah	Room No. 315, 2nd Floor, Shaheed Vikram Batra Post Graduate Degree College, Palampur	12+1	Sh. Rattan Gautam, Registrar, CSKHPKV, Palampur
12		15-Nagrota	Badminton Hall, Govt. Post Graduate Degree College Dharamshala	14+1	Sh. Rakesh Verma HAS, RTO Kangra at Dharamshala
13		16-Kangra	Sports Training Room, Govt. Post Graduate Degree College Dharamshala	12+1	Sh. Ajit Bhardwaj, HAS, ARO (SDO(C)), Kangra
14		17-Shahpur	Hall No. 1 (1st Floor), Paryas Bhawan, Govt. Post Graduate Degree College Dharamshala	14+1	Sh. Rakesh Kumar Prajapatti, AC(UT) to DC, Dharamshala
15		18-Dharamshala	Hall No. 2 (1st Floor), Paryas Bhawan, Govt. Post Graduate Degree College Dharamshala	14+1	Sh. Harish Gajju, ARO (SDO(C)), Dharamshala
16		19-Palampur	Room No. 212, 1st Floor, Shaheed Vikram Batra Post Graduate Degree College, Palampur	8+1	Sh. Bhupinder Kumar Attri, HAS (SDO(C), Palampur
17		20-Baijnath (SC)	Room No. 202, 1st Floor, Shaheed Vikram Batra Post Graduate Degree College, Palampur	8+1	Sh. Rugved Millind Thakur, SDO(C), Baijnath
2-Mandi Parliamentary Constituency					
18	Chamba	2-Bharmour(ST)	Govt, Millennium Polytechnic, College Chamba at Sarol (Drawing Hall 1st Floor)	14+1	Sh. L.K. Sharma, ARO (ADM), Bharmour
19	Lahaul & Spiti	21-Lahaul & Spiti (ST)	Examination Hall of Govt. Sr. Secondary, School Keylong.	10+1	Sh. B.S. Thakur, ARO (DC), Lahaul & Spiti at Keylong
20	Kullu	22-Manali	Geo Lab-I, New Building First Floor of Govt. Degree College, Kullu.	8+1	Sh. Vinay Dhiman, ARO (SDM), Manali

A Statistical Report on General Election to Lok Sabha, 2014 in Himachal Pradesh

21	Kullu	23-Kullu	Library Hall, First Floor of Govt. Degree College, Kullu.	12+1	Sh.Suresh Jaswal, ARO (SDM), Kullu
22		24-Banjar	Room No. 107, Library Building, Ground Floor of Govt. Degree College, Kullu.	10+1	Sh.Virender Sharma, ARO (SDM), Banjar
23		25-Anni(SC)	Room No. 106 New Building, Govt. Degree College, Kullu.	10+1	Sh. Neeraj Kumar Gupta, ARO (SDM), Anni
24	Mandi	26-Karsog (SC)	Govt. Millenium Polytechnic College Sundernagar, Library Hall, 2nd Floor	12+1	Sh. Vivek Chauhan, ARO (SDM), Karsog
25		27-Sundernagar	Govt. Millenium Polytechnic College Sundernagar, Admn. Block, 2nd Floor, Room No. 203A	12+1	Sh. H.S. Rana, ARO (SDM), Sundernagar
26		28-Nachan (SC)	Govt. Millenium Polytechnic College Sundernagar, Admn. Block, 2nd Floor, Room No. 203B	12+1	Sh. Vivek Chandel, ARO (DTDO), Mandi
27		29-Seraj	Govt. P.G. College Mandi Arts Block, Ground Floor, Room No. 101	10+1	Sh. Dile Ram Dhiman, ARO (SDM), Gohar
28		30-Darang	Govt. P.G. College Mandi College Barrack, Bamboo Shed Near Geography Block), Room No. 106	8+1	Sh. Vinay Modi, ARO (SDM), Padhar
29		31-Jogindernagar	Govt. P.G. College Mandi College Barrack, Bamboo Shed Near Geography Block), Room No. 108	8+1	Sh. Kishori Lal, ARO (SDM), Jogindernagar
30		33-Mandi	Govt. P.G. College, Mandi (Old Building, Arts Block) Room No. 13-1 st Floor	8+1	Sh. Shubkaran Singh, ARO (SDM), Mandi
31		34-Balh (SC)	Govt. P.G. College, Mandi (Old Building, Art Block) Room No. 7-1 st Floor	8+1	Miss Neelam Dulta, ARO (AC to DC), Mandi

A Statistical Report on General Election to Lok Sabha, 2014 in Himachal Pradesh

32	Mandi	35-Sarkaghat	Govt. Millenium Polytechnic College Sundernagar (Auditorium Hall)	10+1	Sh. Rohit Rathore, ARO (SDM), Sarkaghat
33	Shimla	66-Rampur (SC)	Govt. Padam Sr. Secondary School (Boys) Rampur	10+1	Sh. Dalip Negi, ARO (SDM), Rampur
34	Kinnaur	68-Kinnaur (ST)	Bachat Bhawan Hall Reckong Peo	10+1	Sh. Prashant Deshta, ARO (SDM), Reckongpeo
3-Hamirpur Parliamentary Constituency					
35	Kangra	10-Dehra	Library Hall on 1st Floor, Govt. Post Graduate Degree College Dharamshala	14 + 1	Sh. Vinay Kumar, HAS (SDO(C), Dehra
36		11-Jaswan pragpur	Old Hall Ground Floor, Govt. Post Graduate Degree College Dharamshala	14 + 1	Sh. Prabhat Chaudhary, HAS, Dy. Director (Tourism), Dharamshala
37	Mandi	32-Dharampur	Govt. Ballabh Post Graduate College, Mandi, Room No. 103 (Bamboo Room)	10+1	Dr. Madan Kumar, ARO (RTO), Mandi.
38	Hamirpur	36-Bhoranj (SC)	Govt. Senior Secondary School(Boys), Hamirpur Room No. 205	10+1	Sh. Balwan Chand, ARO (SDM), Bhoranj.
39		37-Sujanpur	Govt. Senior Secondary School(Boys), Hamirpur Room No. 203	10+1 (5 Lok Sabha + 5 Vidhan Sabha + 1 ARO/RO Table)	Sh. Manoj Kumar, ARO & RO (Registrar HP Technical University, Hamirpur)
40		38-Hamirpur	Govt. Senior Secondary School(Boys), Hamirpur Room No. 216	10+1	Dr. Chand Prakash Sharma, ARO(SDM), Hamirpur
41		39-Barsar	Govt. Senior Secondary School(Boys), Hamirpur Room No. 212	10+1	Miss Sonia Thakur, ARO (SDM), Barsar

A Statistical Report on General Election to Lok Sabha, 2014 in Himachal Pradesh

42	Hamirpur	40-Nadaun	Govt. Senior Secondary School(Boys), Hamirpur Room No. 209	10+1	Sh. K.S. Choudhary, ARO (SDM), Nadaun
43	Una	41-Chintpurni (SC)	Room No. 16, 1st Floor, Science Block (Old Building), Govt. P.G. College, Una.	8+1	Sh. Manoj Kumar, Tehsildar, Amb
44		42-Gagret	Room No. 4, Ground Floor, Science Block (Old Building), Govt. P.G. College, Una.	8+1	Sh. Ashok Chauhan, ARO (SDM), Amb
45		43-Haroli	Library Hall Ground Floor, Library Block, Govt. P.G. College, Una.	8+1	Sh. Sanjeev Kumar, ARO (AC to DC), Una
46		44-Una	Room No. 402, First Floor, Library Block, Govt. P.G. College, Una.	8+1	Sh. Dhanbir Thakur, ARO (SDM), Una
47		45-Kutlehar	Multipurpose Hall, Top Floor, Arts Block, Govt. P.G. College, Una.	14+1	Sh. Manohar Lal, ARO (SDM), Bangana
48	Bilaspur	46-Jhanduta (SC)	Post Graduate Degree College Bilaspur (New), Hall No. 304	10+1	Sh. Shashi Pal Sharma, ARO (DRO), Bilaspur
49		47-Ghumarwin	Post Graduate Degree College Bilaspur (New), Hall No. 301	10+1	Sh. Rajiv Kumar, ARO (SDM), Ghumarwin
50		48-Bilaspur	Post Graduate Degree College Bilaspur (New) Hall No. 1.	10+1	Sh. M.L.Mehta, ARO (SDM), Bilaspur
51		49-Sri Naina Deviji	Post Graduate Degree College Bilaspur (New) Hall No. 2.	10+1	Sh. Pradeep Thakur, ARO (ADM), Bilaspur
4-Shimla Parliamentary Constituency					
52	Solan	50-Arki	Post Graduate Degree College, Solan, Hall No. 8 (1st Floor)	10+1	Sh. L.R. Verma, ARO (SDM), Arki
53		51-Nalagarh	Post Graduate Degree College, Solan, Hall No. 11 (2nd Floor)	10+1	Sh. Lalit Jain, ARO (SDM), Nalagarh

A Statistical Report on General Election to Lok Sabha, 2014 in Himachal Pradesh

54	Solan	52-Doon	Post Graduate Degree College, Solan, Hall No. 12 (2nd Floor)	10+1	Sh. Yashpaul Sharma, ARO (GM, DIC), Solan
55		53-Solan (SC)	Post Graduate Degree College, Solan, Hall No. 9 (1st Floor)	10+1	Sh. Tashi Sandup, ARO (SDM), Solan
56		54-Kasauli (SC)	Post Graduate Degree College, Solan, Hall No. 10 (1st Floor)	10+1	Sh. Surender Mohan Sani, ARO (SDM), Kandaghat
57	Sirmour	55-Pachhad (SC)	Counting Hall No. 1 in Zila Parishad Bhawan Nahan, 1st Floor	14+1	Sh. Satish Kumar Chaudhary, ARO (SDM), Rajgarh
58		56-Nahan	Counting Hall No. 1 in Zila Parishad Bhawan Nahan, 1st Floor	14+1	Smt. Jyoti Gupta, ARO (SDM), Nahan
59		57-Sri Renukaji (SC)	Counting Hall No. 1 in Zila Parishad Bhawan Nahan, 1st Floor (immediately after the counting of 56-Nahan Assembly Segment is over)	14+1	Sh. Harbans Singh Negi, ARO (SDM), Sangrah
60		58-Paonta Sahib	Counting Hall No. 2 Badminton Hall, Nahan,	14+1	Sh. Shravan Kumar Manta, ARO (SDM), Paonta Sahib
61		59-Shillai	Counting Hall No. 2 Badminton Hall, Nahan, (immediately after the counting of 58-Paonta Sahib Assembly Segment is over)	14+1	Sh. Shravan Kumar Manta, ARO (SDM), Paonta Sahib
62	Shimla	60-Chopal	Room No. 8, Arts Block, First Floor, Centre of Excellence, Govt , Degree College, Sanjauli-6, Shimla.	10+1	Sh. Chaman Lal Sharma, ARO (SDM), Chopal
63		61-Theog	Room No. 6, Arts Block, First Floor, Centre of Excellence, Govt , Degree College, Sanjauli-6, Shimla.	10+1	Sh. M.R. Bhardwaj, ARO (SDM), Theog

A Statistical Report on General Election to Lok Sabha, 2014 in Himachal Pradesh

64	Shimla	62-Kasumpti	Room No. 16, Commerce Block, Basement-1, Centre of Excellence, Govt , Degree College, Sanjauli-6, Shimla.	10+1	Sh. Neeraj Kumar, ARO (ADM(P)), Shimla
65		63-Shimla	Room No. 17, Commerce Block, Basement-1, Centre of Excellence, Govt , Degree College, Sanjauli-6, Shimla.	10+1	Sh. G.C. Negi, ARO (SDM), Shimla Urban
66		64-Shimla Rural	Room No. 18, Commerce Block, Basement-1, Centre of Excellence, Govt , Degree College, Sanjauli-6, Shimla.	10+1	Sh. Gian Sagar Negi, ARO (SDM), Shimla Rural
67		65-Jubbal-Kotkhai	Room No. 7, Arts Block, First Floor, Centre of Excellence, Govt , Degree College, Sanjauli-6, Shimla.	10+1	Sh. Y.P.S. Verma, ARO (SDM), Rohru
68		67-Rohru (SC)	Room No. 9, Arts Block, First Floor, Centre of Excellence, Govt , Degree College, Sanjauli-6, Shimla.	14+1	Sh. Yunus, ARO (ADC), Shimla

Note: The counting was started at **8.00 am on 16-5-2014** with the Postal Ballot Papers. The counting was taken simultaneously in all the assembly segments of 4 Parliamentary Constituencies except in 57-Sri Renukaji(SC) and 59-Shillai assembly segments where counting was undertaken after 56-Nahan and 58-Paonta Sahib assembly segments respectively.

District-wise detail of Counting Locations / Counting Halls

Name of District	Counting Locations	Counting Halls
1. Chamba	1	5
2. Kangra	3	15
3. Lahaul & Spiti	1	1
4. Kullu	1	4
5. Mandi	2	10
6. Hamirpur	1	5
7. Una	1	5
8. Bilaspur	1	4
9. Solan	1	5
10. Sirmour	1	3
11. Shimla	2	8
12. Kinnaur	1	1
Total	16	66

AC-Wise Voter Turnout in Polling Stations in Lok Sabha Election-2014

No. and Name of PC	No. And Name of AC	Registered Voters			Votes Casted at Polling Stations			Turn out (%) in 2014 Parliament Election			
		Male	Female	Total	Male	Female	Total	Male	Female	Total	
1-Kangra	1-Churah (SC)	32652	30972	63624	22464	19926	42390	68.80	64.34	66.63	
	3-Chamba	36022	34913	70935	23726	21115	44841	65.87	60.48	63.21	
	4-Dalhousie	32605	30438	63043	20452	18367	38819	62.73	60.34	61.58	
	5-Bhattiyat	33868	32596	66464	21359	21792	43151	63.07	66.85	64.92	
	6-Nurpur	39454	36753	76207	25258	24661	49919	64.02	67.10	65.50	
	7-Indora (SC)	39809	36289	76098	26231	24275	50506	65.89	66.89	66.37	
	8-Fatehpur	37641	35794	73435	22342	23341	45683	59.36	65.21	62.21	
	9-Jawali	42059	40519	82578	26797	30005	56802	63.71	74.05	68.79	
	12-Jawalamukhi	34059	33183	67242	19540	23183	42723	57.37	69.86	63.54	
	13-Jaisinghpur (SC)	35889	38400	74289	18832	24415	43247	52.47	63.58	58.21	
	14-Sullah	44508	45807	90315	27067	32581	59648	60.81	71.13	66.04	
	15-Nagrota	38419	37209	75628	23408	25486	48894	60.93	68.49	64.65	
	16-Kangra	36030	34471	70501	21939	22620	44559	60.89	65.62	63.20	
	17-Shahpur	37260	35886	73146	23070	24302	47372	61.92	67.72	64.76	
	18-Dharamshala	35325	32651	67976	24239	23898	48137	68.62	73.19	70.81	
	19-Palampur	33524	32158	65682	21560	23205	44765	64.31	72.16	68.15	
	20-Bajjnath (SC)	38693	38008	76701	21291	25242	46533	55.03	66.41	60.67	
	PC Total :-		627817	606047	1233864	389575	408414	797989	62.05	67.39	64.67
	2-Mandi	2-Bharmour (ST)	35073	32626	67699	22830	19218	42048	65.09	58.90	62.11
		21-Lahaul-Spiti (ST)	11281	11300	22581	7165	6892	14057	63.51	60.99	62.25
22-Manali		32543	31022	63565	22072	18761	40833	67.82	60.48	64.24	
23-Kullu		40030	38182	78212	25620	21686	47306	64.00	56.80	60.48	
24-Banjar		32582	31037	63619	21420	16857	38277	65.74	54.31	60.17	
25-Anni (SC)		38454	36019	74473	26047	21726	47773	67.74	60.32	64.15	
26-Karsog (SC)		32563	30557	63120	20004	13869	33873	61.43	45.39	53.66	
27-Sundernagar		35770	34336	70106	23171	21890	45061	64.78	63.75	64.28	
28-Nachan (SC)		36493	36020	72513	25627	25256	50883	70.22	70.12	70.17	
29-Seraj		36227	33710	69937	25174	20837	46011	69.49	61.81	65.79	
30-Darang		38376	36935	75311	23911	21813	45724	62.31	59.06	60.71	
31-Jogindernagar		42666	43720	86386	24633	30420	55053	57.73	69.58	63.73	
33-Mandi		32732	33588	66320	21494	22078	43572	65.67	65.73	65.70	
34-Balh (SC)		33338	33615	66953	23940	24725	48665	71.81	73.55	72.69	
35-Sarkaghat		38393	39214	77607	21833	24486	46319	56.87	62.44	59.68	
66-Rampur(SC)		35771	32790	68561	23422	19715	43137	65.48	60.13	62.92	
68-Kinnaur(ST)		27444	26082	53526	18730	17748	36478	68.25	68.05	68.15	
PC Total :-		579736	560753	1140489	377093	347977	725070	65.05	62.06	63.58	

A Statistical Report on General Election to Lok Sabha, 2014 in Himachal Pradesh

3-Hamirpur	10-Dehra	35436	35764	71200	20713	23790	44503	58.45	66.52	62.50
	11-Jaswan-Pragpur	35223	34205	69428	20276	22634	42910	57.56	66.17	61.81
	32-Dharampur	34030	35805	69835	19441	24776	44217	57.13	69.20	63.32
	36-Bhoranj(SC)	34923	37354	72277	21486	26437	47923	61.52	70.77	66.30
	37-Sujanpur	31626	33731	65357	20857	26012	46869	65.95	77.12	71.71
	38-Hamirpur	33650	33994	67644	22150	25164	47314	65.82	74.02	69.95
	39-Barsar	37176	39013	76189	23317	28969	52286	62.72	74.25	68.63
	40-Nadaun	40739	41444	82183	25235	30441	55676	61.94	73.45	67.75
	41-Chintpurni (SC)	37704	35574	73278	24660	25588	50248	65.40	71.93	68.57
	42-Gagret	36069	34910	70979	24486	25396	49882	67.89	72.75	70.28
	43-Haroli	38680	35900	74580	27246	28589	55835	70.44	79.64	74.87
	44-Una	38816	36754	75570	27151	27714	54865	69.95	75.40	72.60
	45-Kutlehar	37950	37093	75043	25275	27691	52966	66.60	74.65	70.58
	46-Jhanduta (SC)	34647	33205	67852	21722	23058	44780	62.70	69.44	66.00
	47-Ghumarwin	38176	38552	76728	23415	26318	49733	61.33	68.27	64.82
	48-Bilaspur	36987	35992	72979	23819	23347	47166	64.40	64.87	64.63
	49-Sri Naina Deviji	33176	30536	63712	23479	22435	45914	70.77	73.47	72.06
PC Total :-		615008	609826	1224834	394728	438359	833087	64.18	71.88	68.02
4-Shimla (SC)	50-Arki	40352	38752	79104	24150	22901	47051	59.85	59.10	59.48
	51-Nalagarh	39765	36349	76114	27506	24342	51848	69.17	66.97	68.12
	52-Doon	29247	26426	55673	21432	17956	39388	73.28	67.95	70.75
	53-Solan(SC)	40174	36582	76756	27425	23735	51160	68.27	64.88	66.65
	54-Kasauli (SC)	32257	28254	60511	23175	19072	42247	71.84	67.50	69.82
	55-Pachhad (SC)	33885	31121	65006	25610	21188	46798	75.58	68.08	71.99
	56-Nahan	36900	34034	70934	27391	23585	50976	74.23	69.30	71.86
	57-Sri Renukaji (SC)	31825	29096	60921	21848	17943	39791	68.65	61.67	65.32
	58-Paonta Sahib	37885	32674	70559	29010	24353	53363	76.57	74.53	75.63
	59-Shillai	34195	27440	61635	22420	17910	40330	65.57	65.27	65.43
	60-Chopal	35727	32181	67908	22131	15507	37638	61.94	48.19	55.42
	61-Theog	38238	36486	74724	23773	18609	42382	62.17	51.00	56.72
	62-Kasumpti	33684	30195	63879	19200	15637	34837	57.00	51.79	54.54
	63-Shimla	31829	25929	57758	18475	15324	33799	58.04	59.10	58.52
	64-Shimla Rural	37181	34469	71650	22472	18724	41196	60.44	54.32	57.50
	65-Jubbal-Kotkhai	32702	32268	64970	22541	17206	39747	68.93	53.32	61.18
	67-Rohru(SC)	34970	31956	66926	24503	19723	44226	70.07	61.72	66.08
PC Total :-		600816	544212	1145028	403062	333715	736777	67.09	61.32	64.35
State Total =		2423377	2320838	4744215	1564458	1528465	3092923	64.56	65.86	65.19

District-Wise Voter Turnout in Polling Stations in Lok Sabha Election-2014

No. & Name of District	No. & Name of AC	Registered Voters			Votes Casted at Polling Stations			Turn out (%) in 2014 Parliament Election		
		Male	Female	Total	Male	Female	Total	Male	Female	Total
Chamba	1-Churah (SC)	32652	30972	63624	22464	19926	42390	68.80	64.34	66.63
	2-Bharmour (ST)	35073	32626	67699	22830	19218	42048	65.09	58.90	62.11
	3-Chamba	36022	34913	70935	23726	21115	44841	65.87	60.48	63.21
	4-Dalhousie	32605	30438	63043	20452	18367	38819	62.73	60.34	61.58
	5-Bhattiyat	33868	32596	66464	21359	21792	43151	63.07	66.85	64.92
District Total:-		170220	161545	331765	110831	100418	211249	65.11	62.16	63.67
Kangra	6-Nurpur	39454	36753	76207	25258	24661	49919	64.02	67.10	65.50
	7-Indora (SC)	39809	36289	76098	26231	24275	50506	65.89	66.89	66.37
	8-Fatehpur	37641	35794	73435	22342	23341	45683	59.36	65.21	62.21
	9-Jawali	42059	40519	82578	26797	30005	56802	63.71	74.05	68.79
	10-Dehra	35436	35764	71200	20713	23790	44503	58.45	66.52	62.50
	11-Jaswan-Pragpur	35223	34205	69428	20276	22634	42910	57.56	66.17	61.81
	12-Jawalamukhi	34059	33183	67242	19540	23183	42723	57.37	69.86	63.54
	13-Jaisinghpur (SC)	35889	38400	74289	18832	24415	43247	52.47	63.58	58.21
	14-Sullah	44508	45807	90315	27067	32581	59648	60.81	71.13	66.04
	15-Nagrota	38419	37209	75628	23408	25486	48894	60.93	68.49	64.65
	16-Kangra	36030	34471	70501	21939	22620	44559	60.89	65.62	63.20
	17-Shahpur	37260	35886	73146	23070	24302	47372	61.92	67.72	64.76
	18-Dharamshala	35325	32651	67976	24239	23898	48137	68.62	73.19	70.81
	19-Palampur	33524	32158	65682	21560	23205	44765	64.31	72.16	68.15
20-Baijnath (SC)	38693	38008	76701	21291	25242	46533	55.03	66.41	60.67	
District Total:-		563329	547097	1110426	342563	373638	716201	60.81	68.29	64.50
Lahaul-Spiti	21-Lahaul-Spiti (ST)	11281	11300	22581	7165	6892	14057	63.51	60.99	62.25
District Total:-		11281	11300	22581	7165	6892	14057	63.51	60.99	62.25
Kullu	22-Manali	32543	31022	63565	22072	18761	40833	67.82	60.48	64.24
	23-Kullu	40030	38182	78212	25620	21686	47306	64.00	56.80	60.48
	24-Banjar	32582	31037	63619	21420	16857	38277	65.74	54.31	60.17
	25-Anni (SC)	38454	36019	74473	26047	21726	47773	67.74	60.32	64.15
District Total:-		143609	136260	279869	95159	79030	174189	66.26	58.00	62.24
Mandi	26-Karsog (SC)	32563	30557	63120	20004	13869	33873	61.43	45.39	53.66
	27-Sundernagar	35770	34336	70106	23171	21890	45061	64.78	63.75	64.28
	28-Nachan (SC)	36493	36020	72513	25627	25256	50883	70.22	70.12	70.17

A Statistical Report on General Election to Lok Sabha, 2014 in Himachal Pradesh

	29-Seraj	36227	33710	69937	25174	20837	46011	69.49	61.81	65.79
	30-Darang	38376	36935	75311	23911	21813	45724	62.31	59.06	60.71
	31-Jogindernagar	42666	43720	86386	24633	30420	55053	57.73	69.58	63.73
	32-Dharampur	34030	35805	69835	19441	24776	44217	57.13	69.20	63.32
	33-Mandi	32732	33588	66320	21494	22078	43572	65.67	65.73	65.70
	34-Balh (SC)	33338	33615	66953	23940	24725	48665	71.81	73.55	72.69
	35-Sarkaghat	38393	39214	77607	21833	24486	46319	56.87	62.44	59.68
	District Total:-	360588	357500	718088	229228	230150	459378	63.57	64.38	63.97
Hamirpur	36-Bhoranj(SC)	34923	37354	72277	21486	26437	47923	61.52	70.77	66.30
	37-Sujanpur	31626	33731	65357	20857	26012	46869	65.95	77.12	71.71
	38-Hamirpur	33650	33994	67644	22150	25164	47314	65.82	74.02	69.95
	39-Barsar	37176	39013	76189	23317	28969	52286	62.72	74.25	68.63
	40-Nadaun	40739	41444	82183	25235	30441	55676	61.94	73.45	67.75
	District Total:-	178114	185536	363650	113045	137023	250068	63.47	73.85	68.77
Una	41-Chintpurni (SC)	37704	35574	73278	24660	25588	50248	65.40	71.93	68.57
	42-Gagret	36069	34910	70979	24486	25396	49882	67.89	72.75	70.28
	43-Haroli	38680	35900	74580	27246	28589	55835	70.44	79.64	74.87
	44-Una	38816	36754	75570	27151	27714	54865	69.95	75.40	72.60
	45-Kutlehar	37950	37093	75043	25275	27691	52966	66.60	74.65	70.58
	District Total:-	189219	180231	369450	128818	134978	263796	68.08	74.89	71.40
Bilaspur	46-Jhanduta (SC)	34647	33205	67852	21722	23058	44780	62.70	69.44	66.00
	47-Ghumarwin	38176	38552	76728	23415	26318	49733	61.33	68.27	64.82
	48-Bilaspur	36987	35992	72979	23819	23347	47166	64.40	64.87	64.63
	49-Sri Naina Deviji	33176	30536	63712	23479	22435	45914	70.77	73.47	72.06
	District Total:-	142986	138285	281271	92435	95158	187593	64.65	68.81	66.69
Solan	50-Arki	40352	38752	79104	24150	22901	47051	59.85	59.10	59.48
	51-Nalagarh	39765	36349	76114	27506	24342	51848	69.17	66.97	68.12
	52-Doon	29247	26426	55673	21432	17956	39388	73.28	67.95	70.75
	53-Solan(SC)	40174	36582	76756	27425	23735	51160	68.27	64.88	66.65
	54-Kasauli (SC)	32257	28254	60511	23175	19072	42247	71.84	67.50	69.82
	District Total:-	181795	166363	348158	123688	108006	231694	68.04	64.92	66.55
Sirmour	55-Pachhad (SC)	33885	31121	65006	25610	21188	46798	75.58	68.08	71.99
	56-Nahan	36900	34034	70934	27391	23585	50976	74.23	69.30	71.86
	57-Sri Renukaji (SC)	31825	29096	60921	21848	17943	39791	68.65	61.67	65.32
	58-Paonta Sahib	37885	32674	70559	29010	24353	53363	76.57	74.53	75.63
	59-Shillai	34195	27440	61635	22420	17910	40330	65.57	65.27	65.43
	District Total:-	174690	154365	329055	126279	104979	231258	72.29	68.01	70.28
Shimla	60-Chopal	35727	32181	67908	22131	15507	37638	61.94	48.19	55.42

A Statistical Report on General Election to Lok Sabha, 2014 in Himachal Pradesh

	61-Theog	38238	36486	74724	23773	18609	42382	62.17	51.00	56.72
	62-Kasumpti	33684	30195	63879	19200	15637	34837	57.00	51.79	54.54
	63-Shimla	31829	25929	57758	18475	15324	33799	58.04	59.10	58.52
	64-Shimla Rural	37181	34469	71650	22472	18724	41196	60.44	54.32	57.50
	65-Jubbal-Kotkhai	32702	32268	64970	22541	17206	39747	68.93	53.32	61.18
	66-Rampur(SC)	35771	32790	68561	23422	19715	43137	65.48	60.13	62.92
	67-Rohru(SC)	34970	31956	66926	24503	19723	44226	70.07	61.72	66.08
	District Total:-	280102	256274	536376	176517	140445	316962	63.02	54.80	59.09
Kinnaur	68-Kinnaur(ST)	27444	26082	53526	18730	17748	36478	68.25	68.05	68.15
	District Total:-	27444	26082	53526	18730	17748	36478	68.25	68.05	68.15
		2423377	2320838	4744215	1564458	1528465	3092923	64.56	65.86	65.19

PC-wise Voter Turnout in Lok Sabha Election-2014 including Postal Voters

No. and Name of PC	Name of Category	Registered Voters			Votes Casted through (EVMs + Postal)			Turn out (%) in 2014 Parliament Election		
		Male	Female	Total	Male	Female	Total	Male	Female	Total
1-Kangra	General	627817	606047	1233864	389575	408414	797989	62.05	67.39	64.67
	Service voters	18071	6666	24737	1937	0	1937	10.72	0.00	7.83
	Total :-	645888	612713	1258601	391512	408414	799926	60.62	66.66	63.56
2-Mandi	General	579736	560753	1140489	377093	347977	725070	65.05	62.06	63.58
	Service voters	8097	1822	9919	1412	0	1412	17.44	0.00	14.24
	Total :-	587833	562575	1150408	378505	347977	726482	64.39	61.85	63.15
3-Hamirpur	General	615008	609826	1224834	394728	438359	833087	64.18	71.88	68.02
	Service voters	18564	4301	22865	2657	0	2657	14.31	0.00	11.62
	Total :-	633572	614127	1247699	397385	438359	835744	62.72	71.38	66.98
4-Shimla (SC)	General	600816	544212	1145028	403062	333715	736777	67.09	61.32	64.35
	Service voters	6321	2014	8335	1270	0	1270	20.09	0.00	15.24
	Total :-	607137	546226	1153363	404332	333715	738047	66.60	61.09	63.99
State Total=	General	2423377	2320838	4744215	1564458	1528465	3092923	64.56	65.86	65.19
	Service voters	51053	14803	65856	7276	0	7276	14.25	0.00	11.05
	Grand Total :-	2474430	2335641	4810071	1571734	1528465	3100199	63.52	65.44	64.45

Detail of Postal Ballot Papers

No. & Name of PC	Total electors in the last part of electoral roll	No. of CSVs if any (who have appointed proxy)	Total No. of Postal Ballots for Service Electors			Total No. of Postal Ballots for Employees on Election duty			Total No. of Postal Ballots for Service Electors + Employees on Election duty		
			Issued	Recieved Back in Time	Received back undelivered	Issued	Recieved Back in Time	Received back undelivered	Issued	Recieved Back in Time	Received back undelivered
1	2	3	4	5	6	4	5	6	4	5	6
1-Kangra	24737	51	24686	529	6845	4350	1408	0	29036	1937	6845
2-Mandi	9919	11	9908	194	2420	1250	1218	0	11158	1412	2420
3-Hamirpur	22865	350	22515	348	1587	5095	2309	0	27610	2657	1587
4-Shimla (SC)	8335	21	8314	217	1900	4387	1053	0	12701	1270	1900
Total:-	65856	433	65423	1288	12752	15082	5988	0	80505	7276	12752

INFORMATION OF VISUALLY IMPAIRED VOTERS

NO. & NAME OF AC	AC-WISE TOTAL NUMBER OF VISUALLY IMPAIRED VOTERS	TOTAL NUMBER OF VOTERS WHO VOTED ON BRAILLE SIGNAGE	TOTAL NUMBER VISUALLY IMPAIRED VOTERS WHO VOTED WITH THE HELP OF COMPANION	TOTAL NUMBER OF VOTERS WHO DECIDED NOT TO VOTE – UNDER THE PROVISION OF RULE 490 OF THE CONDUCT OF ELECTIONS RULES, 1961
1	2	3	4	5
District Chamba				
1-Churah (SC)	33	0	0	0
2-Bharmour (ST)	4	0	0	0
3-Chamba	0	0	0	0
4-Dalhousie	1	1	0	0
5-Bhattiyat	0	0	0	0
Total	38	1	0	0
District Kangra				
6-Nurpur	17	0	11	0
7-Indora (SC)	24	0	5	0
8-Fatehpur	32	0	0	0
9-Jawali	354	0	0	0
10-Dehra	38	0	0	0
11-Jaswan-Pragpur	25	0	0	0
12-Jawalamukhi	3	0	0	0
13-Jaisinghpur (SC)	10	0	0	0
14-Sullah	16	0	10	0
15-Nagrota	18	0	0	0
16-Kangra	11	0	0	0
17-Shahpur	2	0	0	0
18-Dharamshala	3	0	0	0
19-Palampur	14	0	3	0
20-Baijnath (SC)	13	0	0	0
Total	580	0	29	0
District Lahaul & Spiti				
21-Lahaul&Spiti(ST)	0	0	0	0
Total	0	0	0	0

A Statistical Report on General Election to Lok Sabha, 2014 in Himachal Pradesh

District Kullu				
22-Manali	8	0	0	0
23-Kullu	39	5	21	0
24-Banjar	33	0	0	0
25-Anni (SC)	31	2	16	0
Total	111	7	37	0
District Mandi				
26-Karsog (SC)	3	1	0	0
27-Sundernagar	4	0	56	0
28-Nachan (SC)	8	0	38	0
29-Seraj	0	0	0	0
30-Darang	0	0	0	0
31-Jogindernagar	4	1	0	0
32-Dharampur	0	0	0	0
33-Mandi	32	0	0	0
34-Balh (SC)	37	0	0	0
35-Sarkaghat	0	0	0	0
Total	88	2	94	0
District Hamirpur				
36-Bhoranj (SC)	3	0	0	0
37-Sujanpur	2	0	0	0
38-Hamirpur	7	0	0	0
39-Barsar	8	0	8	0
40-Nadaun	28	0	28	0
Total	48	0	36	0
District Una				
41-Chintpurni (SC)	9	0	6	0
42-Gagret	26	0	14	0
43-Haroli	11	0	5	0
44-Una	18	0	10	0
45-Kutlehar	4	1	2	0
Total	68	1	37	0
District Bilaspur				
46-Jhanduta (SC)	0	0	0	0
47-Ghumarwin	3	3	0	0
48-Bilaspur	0	0	0	0
49-Sri Naina Deviji	0	0	0	0
Total	3	3	0	0

A Statistical Report on General Election to Lok Sabha, 2014 in Himachal Pradesh

District Solan				
50-Arki	15	0	0	0
51-Nalagarh	0	0	0	0
52-Doon	0	0	0	0
53-Solan (SC)	31	0	6	0
54-Kasauli (SC)	15	0	4	0
Total	61	0	10	0
District Sirmour				
55-Pachhad (SC)	13	0	18	0
56-Nahan	7	0	0	0
57-Sri Renukaji (SC)	0	0	0	0
58-Paonta Sahib	9	0	35	0
59-Shillai	19	0	69	0
Total	48	0	122	0
District Shimla				
60-Chopal	16	0	0	0
61-Theog	34	0	0	0
62-Kasumpti	2	0	0	0
63-Shimla	6	0	0	0
64-Shimla Rural	2	0	0	0
65-Jubbal-Kotkhai	0	0	0	0
66-Rampur (SC)	1	0	0	0
67-Rohru (SC)	11	0	0	0
Total	72	0	0	0
District Kinnaur				
68-Kinnaur (ST)	15	0	14	0
Total	15	0	14	0
Grand Total	1132	14	379	0

Places of safe custody of EVMs – and election record

No. & Name of Assembly Segment	Total No. of Polling Stations	No. of EVMs used during Lok Sabha Elections-2014 and Bye-Election from 37-Sujanpur AC	No. of Trunks in which these EVMs (CU&BU) are to be stored.	Place where EVMs are to be stored after Counting along with available space in sq. Mtrs.	Name of District Treasury /Sub-Treasury	Brief Detail of Security Arrangements	Remarks
1	2	3	4	5	6	7	8
1-Kangra Parliamentary Constituency							
1-Churah (SC)	116	116	24	Warehouse 1st floor District Election Office, Chamba (63.65 Sq. mtrs)	District Treasury, Chamba	Police Guard permanently deployed	..
3-Chamba	117	117	24				...
4-Dalhousie	106	106	22				...
5-Bhattiyat	112	112	24				...
6-Nurpur	110	110	22	District Library Building Dharamshala, Hall in Top Floor 21.39 x 9.66 Sq. mtrs.	...	Prescribed security will be provided	...
7-Indora (SC)	104	104	22do....do....	...
8-Fatehpur	104	105	22do....do....	...
9-Jawali	113	113	24do....do....	...
12-Jawalamukhi	92	92	20do....do....	...
13- Jaisinghpur (SC)	109	109	22do....do....	...
14-Sullah	129	129	26do....do....	...
15-Nagrota	103	103	22do....do....	...
16-Kangra	94	94	20do....do....	...
17-Shahpur	110	111	22do....do....	...
18-Dharamshala	85	85	18do....do....	...
19-Palampur	86	86	18do....do....	...
20-Baijnath (SC)	106	106	22do....do....	...
Total=	1796	1798	374				

A Statistical Report on General Election to Lok Sabha, 2014 in Himachal Pradesh

2-Mandi Parliamentary Constituency							
2-Bharmour (ST)	140	141	28	EVM Warehouse 1st floor District Election Office, Chamba (63.65 Sq. mtrs)	District Treasury Chamba	Police Guard permanently deployed
21-Lahaul & Spiti (ST)	90	90	18	Strong Room of District Treasury, Keylong 3 Sq Mtrs	District Treasury, Keylong	Permanent security available with the Treasury	..
22-Manali	96	96	20	Red Cross Hall, Kullu 13.40x6.90=96.46 sq.	Kullu	Adequate security guard will be deployed	EVMs are to be consigned in Strong Room of Red Cross Hall, Kullu
23-Kullu	140	140	28		Kullu	-do-	---do---
24-Banjar	134	134	28		Kullu	-do-	---do---
25-Anni(SC)	130	130	26		Kullu	-do-	---do---
26-Karsog (SC)	100	100	20	Ground Floor Town Hall M.C. Mandi	Mandi	-	After counting the EVMs of Karsog, Sundernagar, Nachan & Sarkaghat will be shifted to Distt. Headquarter, Mandi
27-Sundernagar	105	105	22				
28-Nachan (SC)	101	101	22				
29-Seraj	126	127-BU 126-CU	26				
30-Darang	121	122-BU 121-CU	26				
31-Jogindernagar	127	128-BU 127-CU	26				
33-Mandi	102	102	22				
34-Balh (SC)	96	96	20				
35-Sarkaghat	107	108	22				
66-Rampur (SC)	149	149	32	Sub Divisional Treasury Rampur, 3x2.50 mtrs	Sub Divisional Treasury Rampur	...	As per norms fixed by ECI
68-Kinnaur (ST)	121	121	24	District Treasury strong Room Reckongpeo	District Treasury Kinnaur at Reckongpeo	Adequate security arrangement available	-
Total=	1985	BU-1990 CU-1987	410				

A Statistical Report on General Election to Lok Sabha, 2014 in Himachal Pradesh

3-Hamirpur Parliamentary Constituency							
10-Dehra	98	98	20	District Library Building Dharamshala, Hall in Top Floor 21.39 x 9.66 Sq. mtrs.	...	Prescribed security will be provided	...
11-Jaswan pragpur	106	106	22	do....	...
32-Dharampur	97	97	20	Ground Floor Town Hall M.C. Mandi
36-Bhoranj (SC)	99	99	20	Room No. 201, First Floor, Mini Secretariat DC Office, Hamirpur 10.25 x 6.85 Sq. mtrs.	Hamirpur	Regular Police/Home Guard Security Personnel will be deployed including CCTV and Fire fighting arrangements	...
37-Sujanpur	102	102	22 (Lok Sabha)				...
		102	22 (Vidhan Sabha)				...
38-Hamirpur	92	92	20				...
39-Barsar	108	108	22				...
40-Nadaun	116	116	24			...	
41-Chintpurni (SC)	100	100	20	New Record Room, SDM Office, Amb Measuring 24x19 feet	Sub Treasury Amb	Adequate Police Guards are available	The Buliding is adjacent to Office of SDM & SDPO Amb and is safe from security point of view
42-Gagret	90	90	18				
43-Haroli	105	105	22				
44-Una	97	97	20				
45-Kutlehar	116	116	24				
46-Jhanduta (SC)	92	92	19	DC Office Room No. 124 4.15 x 8.90 Sq. mtrs.	...	24 hours adequate security arrangements will be made in consultation with SP, Bilaspur	...
47-Ghumarwin	86	86	18		...		
48-Bilaspur	88	88	18		...		
49-Sri Naina Deviji	88	88	18		...		
Total=	1680	1680-LS + 102-VS= 1782	347-LS + 22-VS= 369				

4-Shimla(SC) Parliamentary Constituency							
50-Arki	129	129	26	Squash Court Tehsil Office Building, Solan	Adequate Security arrangement will be made available by the Supdtl of Police Solan	...
51-Nalagarh	98	99-BU 98-CU	20	
52-Doon	85	86-BU 85-CU	18	
53-Solan (SC)	120	120	24	
54-Kasauli (SC)	90	91-BU 90-CU	18	
55-Pachhad (SC)	109	109	22	District Registration Record Room near district Election Office, Court Road Nahan 7.38 x 6.15 sq mtrs	Sufficient Security personnel with 1+4 would be deployed after counting	A secure place since it is located within 200 mtrs. from District Collector ate Office
56-Nahan	107	107	22			
57-Sri Renukaji (SC)	122	122	26			
58-Paonta Sahib	95	95	20			
59-Shillai	97	98	20			
60-Chopal	139	139	28	Hall No. 1 & 2 of New Collectorate Shimla.	Shimla	As per norms and instructions of ECI	Nil
61-Theog	161	162	34				
62-Kasumpti	106	106	22				
63-Shimla	91	91	20				
64-Shimla Rural	127	127	26				
65-Jubbal-Kotkhai	127	127	26				
67-Rohru (SC)	121	121	26				
Total=	1924	BU-1929 CU-1926	398				
Grand Total=	7385	BU-7397 CU-7391+ 102 EVMs for Vidhan Sabha	1529 + 22 Trunks for bye- election from 37- Sujanpur				

Paid News Cases				
Sl. No.	Name of the candidate and party affiliation to whom notice issued in paid news case	Title of the news items	Name of Newspaper/broadcast media and date of publication and page no. of the newspaper/timing of programme, where item appears	Cost of said news item as per DIPR/DAVP rates that was accounted
1	2	3	4	5
Chamba				
Nil	Nil	Nil	Nil	Nil
Kangra				
1	Shanta Kumar, BJP	Shanta Claims credit for power royalty	The Tribune, 1-5-2014, Page No. 2	12254-00
2		शांता के प्रयासों से हिमाचल को मिलता है हर वर्ष 2000 करोड़	पंजाब केसरी, 1-5-2014 पृष्ठ नं० 2	5052-00
3		शांता के प्रयासों से हिमाचल को मिलता है हर वर्ष 2000 करोड़	अजीत समाचार, 1-5-2014 पृष्ठ नं० 8	4126-00
4		शांता के प्रयासों से हिमाचल को मिलता है हर वर्ष 2000 करोड़	दैनिक सवेरा टाईम्स, 1-5-2014 पृष्ठ नं० 5	3684-00
5		शांता के प्रयासों से मिलता है 2000 करोड़	हिमाचल दस्तक, 1-5-2014 पृष्ठ नं० 4	3616-00
6	17/04/2014	शांता के प्रयासों से मिले हिमाचल को हक	दैनिक न्याय सेतु, 1-5-2014 पृष्ठ नं० 2	5497-00
7		शांता के प्रयासों से हिमाचल को मिलता है हर वर्ष 2000 करोड़	हिन्दी मिलाप, 1-5-2014 पृष्ठ नं० 5	2670-00
8		शांता के प्रयासों से हिमाचल को मिलता है हर वर्ष 2000 करोड़	एन्काउंटर, 1-5-2014 पृष्ठ नं० 7	3969-00

9		आडवाणी की तरह पीएम इन वेटिंग रहेंगे मोदी: चंद्र	दैनिक जागरण, 30-4-2014, पृष्ठ नं० 3	2394-00
10		जनसमर्थन हासिल करने का असफल प्रयास कर रहे हैं विपक्षी: चंद्र कुमार	दैनिक भास्कर, 30-4-2014, पृष्ठ नं० 3	2034-00
11		जनता को गुमराह कर रहे प्रत्याषी शांता कुमार	आपका फैसला, 30-4-2014, पृष्ठ नं० 10	5631-00
12		कांगड़ा-चम्बा में बड़े उद्योग स्थापित करने का भरसक प्रयास करेंगे : चन्द्र कुमार	अजीत समाचार, 30-4-2014, पृष्ठ नं० 2	2275-00
13	Sh. Chander Kumar, INC	नरेन्द्र मोदी भी आडवाणी की तरह पीएम इन वेटिंग ही रहेंगे : चन्द्र कुमार	अजीत समाचार, 30-4-2014, पृष्ठ नं० 2	3413-00
14		लोकसभा में प्रभावी ढंग से उठाउंगा समस्यायें : चंद्र	स्तय स्वदेश, 30-4-2014, पृष्ठ नं० 5	2390-00
15		कांगड़ा-चम्बा के विकास को प्राथमिकता दी : चंद्र कुमार	हिन्दी मिलाप, 30-4-2014, पृष्ठ नं० 5	2464-00
16		कांगड़ा-चम्बा के विकास को प्राथमिकता दी : चंद्र कुमार	एन्काउंटर, 30-4-2014, पृष्ठ नं० 7	5019-00
17		शांता कर रहे हैं लोगों को गुमराह : चंद्र	दैनिक न्याय सेतु, 30-4-2014, पृष्ठ नं० 5	2486-00
Lahaul-Spiti				
Nil	Nil	Nil	Nil	Nil
Kullu				
Nil	Nil	Nil	Nil	Nil
Mandi				
Nil	Nil	Nil	Nil	Nil

Hamirpur				
1	Sh. Anurag Singh Thakur BJP	कांग्रेस की रैली से चार गुना बड़ी रैली कर दिखाई	Punjab Kesari, 17-04-2014	7735-00
2		एक तरफा हुई हमीरपुर की लड़ाई	Divya Himachal, 06-05-2014	2114-00
3		अनुराग की होगी ऐतिहासिक जीत	Punjab Kesari, 07-05-2014	8170-00
Una				
Nil	Nil	Nil	Nil	Nil
Bilaspur				
Nil	Nil	Nil	Nil	Nil
Solan				
Nil	Nil	Nil	Nil	Nil
Sirmour				
Nil	Nil	Nil	Nil	Nil
Shimla				
Nil	Nil	Nil	Nil	Nil
Kinnaur				
Nil	Nil	Nil	Nil	Nil

MISCELLANEOUS INFORMATION

Sl. No.	Description	1-Kangra	2-Mandi	3-Hamirpur	4-Shimla(SC)	Total
1.	No. of Election Agents appointed	8	9	7	6	30
2.	No. of Polling Agents appointed	5418	5450	4173	4308	19349
3.	No. of Counting Agents appointed	430	416	432	581	1859
4.	No. of EVMs used :					
	CU	1798	1987	1680	1926	7391
	BU	1798	1990	1680	1929	7397
5.	No. of rejected votes (Postal Ballot Papers)	481	388	539	291	1699
6.	No. of votes polled for NOTA	8	7	9	12	36
7.	No. of Proxy Votes	9	0	54	21	84
8.	No. of Tendered Votes	0	1	2	2	5
9.	Polling Stations set up	1796	1985	1680	1924	7385
10.	No. of cases of (a) Booth capturing	Nil	Nil	Nil	Nil	Nil
	(b) Riots, open violence	Nil	Nil	Nil	Nil	Nil
	(c) Vitiating of poll and repoll, if any	Nil	Nil	Nil	Nil	Nil
11.	No. of officials on election duty killed or died			1		
12.	No. of election petitions filed			Nil		
13.	Requests for recounting of votes			Nil		

14. Detail of Counting Staff

No. & Name of AC	No. of Counting Table	Counting Supervisor	Counting Assistant	No. of other Asstt. Staff appointed during Counting	Grand Total
1	2	3	4	5	6
District Chamba					
1-Churah (SC)	10	10	10	42	62
2-Bharmour (ST)	14	14	14	53	81
3-Chamba	8	8	8	52	68
4-Dalhousie	8	8	8	60	76
5-Bhattiyat	8	12	12	35	59
Total	48	52	52	242	346

A Statistical Report on General Election to Lok Sabha, 2014 in Himachal Pradesh

District Kangra					
6-Nurpur	12	12	12	70	94
7-Indora (SC)	8	8	8	75	91
8-Fatehpur	8	8	8	47	63
9-Jawali	10	10	10	50	70
10-Dehra	14	14	14	35	63
11-Jaswan-Pragpur	14	14	14	35	63
12-Jawalamukhi	8	8	8	35	51
13-Jaisinghpur (SC)	8	8	8	67	83
14-Sullah	12	12	12	64	88
15-Nagrota	14	14	14	29	57
16-Kangra	12	12	12	25	49
17-Shahpur	14	14	14	49	77
18-Dharamshala	14	14	14	49	77
19-Palampur	8	8	8	58	74
20-Baijnath (SC)	8	8	8	40	56
Total	164	164	164	728	1056
District Lahaul & Spiti					
21-Lahaul&Spiti(ST)	11	13	13	45	71
Total	11	13	13	45	71
District Kullu					
22-Manali	8	8	8	35	51
23-Kullu	12	12	12	57	81
24-Banjar	10	10	10	10	30
25-Anni (SC)	10	10	10	6	26
Total	40	40	40	108	188
District Mandi					
26-Karsog (SC)	12	12	12	68	92
27-Sundernagar	12	12	12	84	108
28-Nachan (SC)	12	12	12	80	104
29-Seraj	10	10	10	70	90
30-Darang	8	8	8	53	69
31-Jogindernagar	8	8	8	53	69
32-Dharampur	10	10	10	66	86
33-Mandi	8	8	8	33	49
34-Balh (SC)	8	8	8	33	49

A Statistical Report on General Election to Lok Sabha, 2014 in Himachal Pradesh

35-Sarkaghat	10	10	10	61	81
Total	98	98	98	601	797
District Hamirpur					
36-Bhoranj (SC)	10	12	13	30	55
37-Sujanpur	5	6	7	36	49
38-Hamirpur	10	12	13	30	55
39-Barsar	10	12	13	30	55
40-Nadaun	10	12	13	30	55
Total	45	54	59	156	269
District Una					
41-Chintpurni (SC)	8	8	8	29	45
42-Gagret	8	8	8	29	45
43-Haroli	8	8	8	29	45
44-Una	8	8	8	29	45
45-Kutlehar	14	14	14	32	60
Total	46	46	46	148	240
District Bilaspur					
46-Jhanduta (SC)	11	10	12	28	50
47-Ghumarwin	11	10	12	28	50
48-Bilaspur	11	10	12	50	72
49-Sri Naina Deviji	11	10	12	50	72
Total	44	40	48	156	244
District Solan					
50-Arki	11	10	20	11	41
51-Nalagarh	11	10	20	11	41
52-Doon	11	10	20	11	41
53-Solan (SC)	11	10	20	11	41
54-Kasauli (SC)	11	10	20	11	41
Total	55	50	100	55	205
District Sirmour					
55-Pachhad (SC)	14	18	18	36	72
56-Nahan 57-Sri Renukaji (SC)	14	18	17	41	76
58-Paonta Sahib 59-Shillai	14	20	17	38	75
Total	42	56	52	115	223

A Statistical Report on General Election to Lok Sabha, 2014 in Himachal Pradesh

District Shimla					
60-Chopal	11	10	10	3	23
61-Theog	11	10	10	3	23
62-Kasumpti	11	10	10	3	23
63-Shimla	11	10	10	3	23
64-Shimla Rural	11	10	10	3	23
65-Jubbal-Kotkhai	11	10	10	3	23
66-Rampur (SC)	11	11	11	3	25
67-Rohru (SC)	15	15	15	3	33
Total	92	86	86	24	196
District Kinnaur					
68-Kinnaur (ST)	10	10	10	60	80
Total	10	10	10	60	80
Grand Total	695	709	768	2438	3915

15. Details of different types of information not covered above								
No. & Name of AC	No. of Micro Observers appointed on poll day	No. of Micro Observers appointed on counting day	No. of additional staff appointed for counting	No. of elector who voted on production of EPIC	No. of elector who voted on production of Alternative document	No. of polling stations where digital photography of election process were undertaken on the direction of ECI	Total Assistance Booth	Total No. of staff deployed
District Chamba								
1-Churah (SC)	12	10	42	39108	489	89	116	269
2-Bharmour (ST)	21	16	53	31555	6112	73	140	303
3-Chamba	26	10	52	44162	429	17	117	222
4-Dalhousie	15	8	60	12000	819	106	106	295
5-Bhattiyat	14	12	35	5024	0	63	112	236
Total	88	56	242	131849	7849	348	591	1325
District Kangra								
6-Nurpur	42	12	70	48640	16	55	110	441
7-Indora (SC)	31	8	75	49621	13	64	104	417
8-Fatehpur	26	8	47	26632	14	49	104	416
9-Jawali	32	10	50	33954	14	48	113	454
10-Dehra	26	14	35	38997	13	16	98	392
11-Jaswan-Pragpur	27	14	35	32505	13	17	106	424
12-Jawalamukhi	25	8	35	11430	12	14	92	368
13-Jaisinghpur (SC)	12	8	67	18477	14	36	109	438
14-Sullah	15	12	64	38703	15	9	129	518
15-Nagrota	15	14	29	46999	17	15	103	345
16-Kangra	16	12	25	37985	13	16	94	413
17-Shahpur	17	14	49	41173	9	17	110	378
18-Dharamshala	7	14	49	39159	8	7	85	441
19-Palampur	8	8	58	32589	16	11	86	343
20-Baijnath (SC)	21	8	40	16832	17	62	106	420
Total	320	164	728	513696	204	436	1549	6208

District Lahaul & Spiti								
21-Lahaul&Spiti(ST)	10	0	11	5857	73	1	90	90
Total	10	0	11	5857	73	1	90	90
District Kullu								
22-Manali	13	8	3	28484	1583	18	96	122
23-Kullu	30	2	12	46051	565	140	140	700
24-Banjar	26	11	26	35816	589	134	0	536
25-Anni (SC)	11	10	2	44799	1732	2	0	1372
Total	80	31	43	155150	4469	294	236	2730
District Mandi								
26-Karsog (SC)	10	13	60	7530	1019	0	100	100
27-Sundernagar	10	12	70	10941	448	103	105	105
28-Nachan (SC)	4	12	65	3843	751	100	101	101
29-Seraj	19	0	10	5941	847	0	0	631
30-Darang	15	8	51	406	237	0	0	0
31-Jogindernagar	7	10	1	33476	1618	127	127	127
32-Dharampur	14	12	70	15799	319	5	0	388
33-Mandi	5	10	22	12643	951	99	102	102
34-Balh (SC)	5	10	22	14050	1092	94	96	96
35-Sarkaghat	5	12	80	6000	533	3	0	428
Total	94	99	451	110629	7815	531	631	2078
District Hamirpur								
36-Bhoranj (SC)	23	13	30	31447	1825	10	0	0
37-Sujanpur	34	15	36	31123	1183	10	0	0
38-Hamirpur	29	13	30	31324	1049	10	0	0
39-Barsar	27	13	30	32021	1682	10	0	0
40-Nadaun	36	13	30	35245	6338	14	0	0
Total	149	67	156	161160	12077	54	0	0
District Una								
41-Chintpurni (SC)	35	11	53	12888	0	64	100	100
42-Gagret	33	11	53	6344	0	57	90	90
43-Haroli	30	11	53	9998	0	74	105	105
44-Una	38	11	53	19656	0	62	97	97
45-Kutlehar	32	17	74	7760	0	83	116	116
Total	168	61	286	56646	0	340	508	508

A Statistical Report on General Election to Lok Sabha, 2014 in Himachal Pradesh

District Bilaspur								
46-Jhanduta (SC)	30	12	28	19544	498	28	92	70
47-Ghumarwin	30	12	28	12459	690	22	86	70
48-Bilaspur	30	12	50	32444	705	5	88	92
49-Sri Naina Deviji	54	12	50	22843	399	5	88	116
Total	144	48	156	87290	2292	60	354	348
District Solan								
50-Arki	43	11	80	20188	979	80	129	129
51-Nalagarh	8	11	80	15329	340	80	98	98
52-Doon	15	11	80	12678	459	80	85	85
53-Solan (SC)	10	11	80	22876	9773	80	120	120
54-Kasauli (SC)	8	11	80	16194	1249	80	89	89
Total	84	55	400	87265	12800	400	521	521
District Sirmour								
55-Pachhad (SC)	13	20	0	3200	1172	15	0	707
56-Nahan	27	20	0	27616	609	14	0	719
57-Sri Renukaji (SC)	15	0	0	21588	684	9	0	681
58-Paonta Sahib	41	19	0	1556	897	19	0	671
59-Shillai	22	0	0	11582	649	10	0	563
Total	118	59	0	65542	4011	67	0	3341
District Shimla								
60-Chopal	22	10	24	24547	5	12	0	556
61-Theog	13	10	24	23779	390	4	0	644
62-Kasumpti	24	10	24	13239	1003	15	0	424
63-Shimla	26	10	24	15115	901	11	0	368
64-Shimla Rural	20	10	24	26419	914	13	1	504
65-Jubbal-Kotkhai	17	10	24	27935	817	9	0	596
66-Rampur (SC)	7	11	30	25109	13653	32	0	907
67-Rohru (SC)	18	14	26	9622	990	8	0	484
Total	147	85	200	165765	18673	104	1	4483
District Kinnaur								
68-Kinnaur (ST)	8	12	60	31605	0	0	121	121
Total	8	12	60	31605	0	0	121	121
Grand Total	1410	737	2733	1572454	70263	2635	4602	21753

16. Detail of expenditure:-

SOE	Actual expenditure during 2013-2014			Projected expenditure during 2014-2015		
	Non-Tribal	Tribal	Total	Non-Tribal	Tribal	Total
01-Salary	6918370	1209510	8127880	7000000	2200000	72200000
02-Wages	0	0	0	1000	0	1000
03-TE	6749918	1666826	8416744	4500000	3000000	48000000
04-Livery	0	0	0	1000	0	1000
05-OE	2717784	325824	3043608	1750000	400000	17900000
08-Publication	1597572	0	1597572	800000	1000	8001000
09-Ad.& Pub.	0	0	0	1100000	0	1100000
20-OC	34083513	4718898	38802411	12000000	5500000	125500000
33-M&S	2472873	36241	2509114	11000000	70000	11070000
Total	54540030	7957299	62497329	272602000	11171000	283773000
Actual Expenditure				62497329		
Projected Expenditure for 2014-2015				283773000		
Grand Total=				346270329		

17. Detail of Temporary Telephone installed:				
Sl. No.	Name of District	No. of Temporary Telephone Sanctioned	No. of Temporary Telephone Installed	Total Expenditure on installation on Temporary Telephone
1.	Headquarters	6	6	15361
2.	Chamba	23	20	40646
3.	Kangra	47	27	150618
4.	Lahual-Spiti	5	4	13371
5.	Kullu	15	15	63514
6.	Mandi	37	37	51585
7.	Hamirpur	28	24	96231
8.	Una	19	21	40722
9.	Bilaspur	23	9	24115
10.	Solan	22	16	34771
11.	Sirmour	7	7	18301
12.	Shimla	10	10	34850
13.	Kinnuar	5	4	17300
14.	Kaza	4	2	6686
	Total	254	206	6,08,071

18. Total Number of BLAs appointed by the various Political Parties:

Sr. No.	Name of District	Total No. of Polling Stations	Booth Level Agents appointed by Recognized National Political Parties					
			INC	BJP	BSP	CPI (M)	CPI	NCP
1.	2.	3.	4.	5.	6.	7.	8.	9.
1.	Chamba	591	243	560	-	-	-	-
2.	Kangra	1548	328	735	-	-	-	-
3.	Lahaul & Spiti	90	89	89	-	-	-	-
4.	Kullu	500	461	335	-	-	-	-
5.	Mandi	1082	1064	763	-	10	-	-
6.	Hamirpur	517	201	458	-	-	-	-
7.	Una	508	311	104	-	-	-	-
8.	Bilaspur	354	86	287	-	-	-	-
9.	Solan	521	443	436	-	-	-	-
10.	Sirmour	530	347	387	-	-	-	-
11.	Shimla	1020	379	368	-	19	-	-
12.	Kinnaur	121	86	118	-	-	-	-
Grand total:-		7382	4038	4640	-	29	-	-

19. Information on webcasting in Polling Stations:

Name of District	Total No. of Polling Stations	No. of Polling Stations where webcasting done	Total expenses on webcasting	Arranged Internally/outsourced	Name of Agency (if outsourced)
Chamba	591	49	49400	Internally	--
Kangra	1548	14	49397	Internally	--
L&S	90	1	0	Internally	---
Kullu	500	16	102425	Internally	
Mandi	1082	11	25600	Internally	---
Hamirpur	517	15	14950	Internally	---
Una	508	6	2200	Internally	--
Bilaspur	354	20	52000	Internally	--
Solan	522	5	9700	Internally	--
Sirmour	530	19	12000 (on TA/DA)	Internally	N.A.
Shimla	1021	11	250000	Outsourced	M/s Prem Studio Subzi Mandi Shimla
Kinnaur	121	5	22500	Internally by hiring equipments	-----
Total:-	7385	172	590172		

LOK SABHA GENERAL ELECTIONS
1 - General Elections to the House of the People, 1977

1. No. of seats : 4
2. No. of contestants : a) Nominated : 25
b) Rejected : 2
c) Vaild : 23
d) Withdrawn : 9
e) Contested : 14
3. Electors :

	MEN	WOMEN	TOTAL
i. No. of Electors	10,05,259	9,55,791	19,61,050
ii. No. of Voters	6,43,808	5,24,119	11,67,927
iii. Polling Percentage	55.12%	44.88%	59.56%

4. No. of Valid votes : 11,38,893
5. Votes rejected : 29,034 (2.49%)
6. No. of Polling Stations : 3,361
7. Average No. of electors per polling station : 583
8. Performance of Parties :

NAME OF PARTY	NO. OF CANDIDATES	SEATS WON	% OF VOTES POLLED
1. Janata Party	4	4	57.19
2. Communist Party of India	1	--	1.38
3. Communist Party of India(Marxist)	1	--	0.79
4. Congress	4	--	38.58
NATIONAL PARTIES	10	4	97.94
REGD. (Unrecog.) PARTIES	-	-	-
INDEPENDENTS	4	--	2.06
TOTAL	14	4	100.00

2 - General Elections to the House of the People, 1980.

1. No. of seats : 4
2. No. of contestants : a) Nominated : 53
b) Rejected : 1
c) Valid : 52
d) Withdrawn : 23
e) Contested : 29

3. Electors :

	MEN	WOMEN	TOTAL
i. No. of Electors	10,99,858	10,75,468	21,75,326
ii. No. of Voters	7,07,886	5,69,163	12,77,049
iii. Polling Percentage	55.43%	44.57%	58.70%

4. No. of Valid votes : 12,53,869
5. Votes rejected : 23,180 (1.82%)
6. No. of Polling Stations : 3,742
7. Average No. of electors per polling station : 581
8. Performance of Parties :

NAME OF PARTY	NO. OF CANDIDATES	SEATS WON	% OF VOTES POLLED
1. Janata Party	4	--	36.38
2. Communist Party of India	1	--	1.94
3. Communist Party of India(Marxist)	--	--	--
4. Indian National Congress (I)	4	4	52.08
5. INC (U)	1	--	0.29
6. Janata Party (S)	3	--	5.31
NATIONAL PARTIES	13	4	96.00
REGD. (Unrecog.) PARTIES	-	-	-
INDEPENDENTS	16	--	4.00
TOTAL	29	4	100.00

3 - General Elections to the House of the People, 1984-85

1. No. of seats : 4
2. No. of contestants : a) Nominated : 55
b) Rejected : 3
c) Valid : 52
d) Withdrawn : 21
e) Contested : 31

3. Electors :

	MEN	WOMEN	TOTAL
i. No. of Electors	11,47,792	11,66,232	23,14,024
ii. No. of Voters	7,51,618	6,70,382	14,22,000
iii. Polling Percentage	52.86%	47.14%	61.45%

4. No. of Valid votes : 13,94,839
5. Votes rejected : 27,161 (1.91%)
6. No. of Polling Stations : 4,129
7. Average No. of electors per polling station : 560
8. Performance of Parties :

NAME OF PARTY	NO. OF CANDIDATES	SEATS WON	% OF VOTES POLLED
1. Bharatiya Janata Party	3	--	23.27
2. Communist Party of India	1	--	0.93
3. Indian National Congress	4	4	67.58
4. Janata Party	2	--	3.59
5. Lok Dal	2	--	1.05
NATIONAL PARTIES	12	4	96.42
6. I.C. (J)	1	--	0.27
REGD. (Unrecog.) PARTIES	1	--	0.27
INDEPENDENTS	18	--	3.31
TOTAL	31	4	100.00

4 - General Elections to the House of the People, 1989.

1. No. of seats : 4
2. No. of contestants : a) Nominated : 48
b) Rejected : 0
c) Valid : 48
d) Withdrawn : 15
e) Contested : 33
3. Electors :

	MEN	WOMEN	TOTAL
i. No. of Electors	15,03,715	14,80,044	29,83,759
ii. No. of Voters	9,97,072	9,10,599	19,07,671
iii. Polling Percentage	52.27%	47.73%	63.94%

4. No. of Valid votes : 18,82,022
5. Votes rejected : 25,649 (1.34%)
6. No. of Polling Stations : 4,678
7. Average No. of electors per polling station : 638
8. Performance of Parties :

NAME OF PARTY	NO. OF CANDIDATES	SEATS WON	% OF VOTES POLLED
1. Bharatiya Janata Party	4	3	45.25
2. Communist Party of India	1	--	1.29
3. Communist Party of India(Marxist)	1	--	0.52
4. Indian National Congress	4	1	41.97
5. Janata Dal	2	--	7.19
6. Janata Party	2	--	0.23
NATIONAL PARTIES	14	4	96.45
7. Bahujan Samaj Party	4	--	0.84
8. Doordarshi Party	4	--	1.98
REGD. (Unrecog.) PARTIES	8	--	2.82
INDEPENDENTS	11	--	0.73
TOTAL	33	4	100.00

5 - General Elections to the House of People, 1991.

1. No. of seats : 4
2. No. of contestants : a) Nominated : 72
b) Rejected : 2
c) Valid : 70
d) Withdrawn : 24
e) Contested : 46

3. Electors :

	MEN	WOMEN	TOTAL
i. No. of Electors	15,56,827	15,19,355	30,76,182
ii. No. of Voters	9,50,952	8,14,675	17,65,627
iii. Polling Percentage	53.86%	46.14%	57.40%

4. No. of Valid votes : 17,51,905
5. Votes rejected : 13,642 (0.78%)
6. No. of Polling Stations : 4,681
7. Average No. of electors per polling station : 375
8. Performance of Parties :

NAME OF PARTY	NO. OF CANDIDATES	SEATS WON	% OF VOTES POLLED
1. Bharatiya Janata Party	4	2	42.79
2. Communist Party of India	1	--	0.73
3. Janata Party	3	--	1.29
4. Indian National Congress	4	2	46.16
5. Janata Dal	3	--	6.97
NATIONAL PARTIES	15	4	97.94
6. Jana Parishad	3	--	0.04
7. PBI	1	--	0.06
8. IC-S-SCI	1	--	0.07
9. Doordarshi Party	4	--	0.44
REGD. (Unrecog.) PARTIES	9	--	0.61
INDEPENDENTS	22	--	1.45
TOTAL	46	4	100.00

6 - General Elections to the House of the People, 1996.

1. No. of seats : 4
2. No. of contestants : a) Nominated : 80
b) Rejected : 3
c) Valid : 77
d) Withdrawn : 23
e) Contested : 54
3. Electors :

	MEN	WOMEN	TOTAL
i. No. of Electors	17,76,034	17,60,483	35,36,517
ii. No. of Voters	10,50,158	9,86,257	20,36,415
iii. Polling Percentage	51.57%	48.43%	57.58%

4. No. of Valid votes : 20,19,097
5. Votes rejected : 17,318 (0.85%)
6. No. of Polling Stations : 5,721
7. Average No. of electors per polling station : 618
8. Performance of Parties :

NAME OF PARTY	NO. OF CANDIDATES	SEATS WON	% OF VOTES POLLED
1. Bharatiya Janata Party	4	--	39.62
2. Communist Party of India	1	--	0.41
3. Communist Party of India(Marxist)	1	--	0.95
4. Indian National Congress	4	4	54.33
5. Janata Dal	1	--	0.22
6. Janata Party	1	--	0.09
NATIONAL PARTIES	12	4	95.62
7. SP	1	--	0.04
8. AIIC (T)	2	--	0.22
9. IC (S)	3	--	0.40
10. Shiv Sena	2	--	0.14
11. BSP	2	--	0.69
12.SP	2	--	0.72
13. RNP	2	--	0.65
REGD. (Unrecog.) PARTIES	14	--	2.86
INDEPENDENTS	28	--	1.52
TOTAL	54	4	100.00

7- General Elections to the House of the People, 1998

1. No. of seats : 4
2. No. of contestants : a) Nominated : 25
b) Rejected : 3
c) Valid : 22
d) Withdrawn : --
e) Contested : 22
3. Electors :

	MEN	WOMEN	TOTAL
i. No. of Electors	18,27,293	18,01,571	36,28,864
ii. No. of Voters	12,10,629	11,96,145	24,06,774
iii. Polling Percentage	66.25%	66.39%	65.32%

4. No. of Valid votes : 23,80,668
5. Votes rejected : 26,106 (1.08%)
6. No. of Polling Stations : 6,230
7. Average No. of electors per polling station : 582
8. Performance of Parties :

Name of Party Polled	No. of Candidates	Seats won	% of votes
1. Bahujan Samaj Party	1	-	1.15%
2. Bharatiya Janata Party	4	3	51.44%
3. Communist Party of India	1	-	0.56%
4. Communist Party of India(Marxist)	-	-	-
5. Indian National Congress	4	1	41.90%
6. Janata Dal	3	-	0.88%
7. Samata Party	-	-	-
NATIONAL PARTIES	13	4	95.93%
1. Samajwadi Party	1	-	0.16%
2. Shivsena	-	-	-
STATE PARTIES OF OTHER STATES	1	-	0.16%
1. All India Rashtriya Janata Party	3	-	0.29%
2. Himachal Vikas Congress	4	-	3/57%
3. Samajwadi Janata Party (Rashtriya)	-	-	-
REGISTERED UNRECOGNISED PARTIES	7	-	3.86%
1. Independents	1	-	0.05%
TOTAL:	22	4	100.00%

8- General Elections to the House of the People, 1999

1. No. of seats : 4
2. No. of contestants : a) Nominated : 26
b) Rejected : 3
c) Valid : 23
d) Withdrawn : 1
e) Contested : 22
3. Electors :

	MEN	WOMEN	TOTAL
i. No. of Electors	19,14,918	18,71,561	37,86,479
ii. No. of Voters	11,32,864	10,16,952	21,49,816
iii. Polling Percentage	59.16%	54.34%	56.78%

4. No. of Valid votes : 21,33,704
5. Votes rejected : 16,019 (0.75%)
6. No. of Polling Stations : 6,230
7. Average No. of electors per polling station : 608
8. Performance of Parties :

Name of Party Polled	No. of Candidates	Seats won	% of votes
1. Bahujan Samaj Party	1	-	0.31%
2. Bharatiya Janata Party	3	3	46.27%
3. Communist Party of India	1	-	0.45%
4. Communist Party of India(Marxist)	-	-	-
5. Indian National Congress	4	-	39.52%
6. Janata Dal (Secular)	2	-	0.19%
7. Samata Party	-	-	-
NATIONAL PARTIES	11	3	86.74%
1. Samajwadi Party	1	-	0.09%
2. Nationalist Congress Party	3	-	0.31%
OTHER STATE PARTY	4	-	0.40%
1. Himachal Vikas Congress	1	1	12.38%
STATE PARTY	1	1	12.38%
INDEPENDENT	6	-	0.48%
INDEPENDENT	6	-	0.48%
TOTAL:	22	4	100.00%

9-General Elections to the House of the People, 2004

1. No. of seats : 4
2. No. of contestants : a) Nominated : 26
b) Rejected : 1
c) Valid : 25
d) Withdrawn : 2
e) Contested : 23
3. Electors :

	MEN	WOMEN	TOTAL
i. No. of Electors	2128828	2053167	4181995
ii. No. of Voters	1285155	1211994	2497149
iii. Polling Percentage	60.37%	59.03%	59.71%

4. No. of Valid votes : 2497149
5. Votes rejected : 1401
6. No. of Polling Stations : 6232
7. Average No. of electors per polling station : 671
8. Performance of Parties :

Name of Party Polled	No. of Candidates	Seats won	% of votes
1. Bahujan Samaj Party	4	-	1.74
2. Bharatiya Janata Party	4	1	44.24
3. Indian National Congress	4	3	51.89
NATIONAL PARTIES	12	4	
1. Samajwadi Party	1	-	0.28
2. Janata Dal(Secular)	1	-	0.18
OTHER STATE PARTY	2	-	
1. Himachal Vikas Congress	-	-	-
STATE PARTY	-	-	-
INDEPENDENT	9	-	1.66
INDEPENDENT	9	-	1.66
TOTAL:	23	4	

10- General Elections to the House of the People, 2009

1. No. of seats : 4
2. No. of contestants : a) Nominated : 45
b) Rejected : 9
c) Valid : 36
d) Withdrawn : 5
e) Contested : 31
3. Electors :

	MEN	WOMEN	POSTAL	TOTAL
i. No. of Electors	2302312	2240602	63760	4606674
ii. No. of Voters	1353662	1334297	3614	2691573
iii. Polling Percentage				58.43%

4. No. of Valid votes : **2690290**
5. Votes rejected : **782**
6. No. of Polling Stations : 7253
7. Average No. of electors per polling station : **626**
8. Performance of Parties :

Name of Party Polled	No. of Candidates	Seats won	% of votes
1. Bahujan Samaj Party	4	-	1.59%
2. Bharatiya Janata Party	4	3	49.58%
3. Communist Party of India (Marxist)	1	-	2.9%
4. Indian National Congress	4	1	45.61%
NATIONAL PARTIES	13	4	
1. Shiv Sena	3	-	0.24%
2. Samajwadi Party	1	-	0.34%
3. Lok Jan Shakti Party	1	-	1.17%
4. Rashtrawadi Sena	3	-	0.5%
5. Rashtriya Raksha Dal	1	-	0.17%
OTHER STATE PARTY	9	-	
INDEPENDENT	9	-	0.67%
TOTAL:	31	4	

11- General Elections to the House of the People, 2014

1. No. of seats : 4
2. No. of contestants : a) Nominated : 50
b) Rejected : 10
c) Valid : 40
d) Withdrawn : 2
e) Contested : 38
3. Electors :

	MEN	WOMEN	POSTAL	TOTAL
i. No. of Electors	2423377	2320838	65856	4810071
ii. No. of Voters	1564458	1528465	7276	3100199
iii. Polling Percentage				64.45%

4. No. of Valid votes : **3069345**
5. Votes rejected : **1699**
6. Votes Polled for "NOTA" : **29155**
6. No. of Polling Stations : 7382+3(Auxilliary)=7385
7. Average No. of electors per polling station : **651**
8. Performance of Parties :

Name of Party Participated in Election	No. of Candidates	Seats won	% of votes
1. Bahujan Samaj Party	4	-	0.75%
2. Bharatiya Janata Party	4	4	53.85%
3. Communist Party of India (Marxist)	2	-	1.75%
4. Indian National Congress	4	0	41.07%
NATIONAL PARTIES	14	4	
5. Shiv Sena	2	-	0.29%
6. Samajwadi Party	4	-	0.28%
7. Aam Aadmi Party	4	-	2.06%
8. Bahujan Mukti Party	2	-	0.1%
9. Himachal Swabhiman Party	1	-	0.13%
OTHER STATE PARTY	13	-	
INDEPENDENT	11	-	0.33%
TOTAL:	38	4	

Elected Members of Council of States (Rajya Sabha) from Himachal Pradesh

No. of Seats= **3**, Term of Office= **6** years

Date of Election	Name of Elected Member	Party Affiliation
00-03-1962	Shri Shiva Nand	Not available
26-03-1964	Shri Chiranji Lal	Not available
00-00-1966	Shri Salig Ram	INDIAN NATINOAL CONGRESS
28-03-1968	Smt. Sayavati Dang	INDIAN NATINOAL CONGRESS
28-03-1970	Shri Roshan Lal	INDIAN NATINOAL CONGRESS
08-04-1972	Shri Jagan Nath	INDIAN NATINOAL CONGRESS
21-03-1974	Shri Gian Chand	INDIAN NATINOAL CONGRESS
27-03-1976	Shri Roshan Lal	INDIAN NATINOAL CONGRESS
27-03-1978	Smt. Mohinder Kaur	JANATA PARTY
28-03-1980	Smt. Usha Malhotra	INDIAN NATINOAL CONGRESS
29-03-1982	Shri Roshan Lal	INDIAN NATINOAL CONGRESS
29-03-1984	Shri Anand Sharma	INDIAN NATINOAL CONGRESS
20-03-1986	Shri Chandan Sharma	INDIAN NATINOAL CONGRESS
28-03-1988	Shri Sushil Barongpa	INDIAN NATINOAL CONGRESS
29-03-1990	Shri Krishan Lal	BHARTIYA JANATA PARTY
24-03-1992	Shri Maheshwar Singh	BHARTIYA JANATA PARTY
17-02-1994	Shri Sushil Barongpa	INDIAN NATINOAL CONGRESS
19-02-1996	Smt. Chandresh Kumari	INDIAN NATINOAL CONGRESS
27-03-1998	Shri Anil Sharma	HIMACHAL VIKAS CONGRESS
29-03-2000	Shri Kirpal Parmar	BHARTIYA JANATA PARTY
27-03-2002	Shri Suresh Bhardwaj	BHARTIYA JANATA PARTY
26-03-2004	Shri Anand Sharma	INDIAN NATINOAL CONGRESS
20-03-2006	Smt. Viplove Thakur	INDIAN NATINOAL CONGRESS
19-03-2008	Shri Shanta Kumar	BHARTIYA JANATA PARTY
19-03-2010	Smt. Bimla	BHARTIYA JANATA PARTY
22-03-2012	Sh. Jagat Prakash Nadda	BHARTIYA JANATA PARTY
31-01-2014	Smt. Viplove Thakur	INDIAN NATINOAL CONGRESS

**Detail showing Parliamentary election dates from
1952 to 2014 in Himachal Pradesh**

Year of election	No. of Seats in Lok Sabha			Date of notification	Date of poll	
	Single	Double	Total		For open area	For snow bound area
1	2	3	4	5	6	7
1951-52	1	2	3	Not available	25.10.1951 11,13,15.17. 19, 25 & 29 th January, 1952	-
1957	2	2	4	Not available	24 th to 31 st May and 2 nd to 7 th June,1957	-
1962	4	-	4	Not available	27 th & 29 th April, 1962.	-
1967	6	-	6	Not available	18 th & 21 st February, 1967, 27 th & 29 th April, 1967	28 th & 31 st May, 1967
1971	4	-	4	Not available	2.3.1971 5.3.1971	16.5.1971
1977	4	-	4	10.2.1977	16.3.1977	10.6.1977
1980	4	-	4	3.12.1979	3.1.1980	15.6.1980
1984-85	4	-	4	20.11.1984	24.12.1984	25.5.1985
1989	4	-	4	23.10.1989	22.11.1989	22.11.1989
1991	4	-	4	19.4.1991	20.5.1991	20.5.1991
1996	4	-	4	27.3.1996	27.4.1996	7.5.1996
1998	4	-	4	28.1.1998	28.2.1998	3.6.1998
1999	4	-	4	30.8.1999	25.9.1999	25.9.1999
2004	4	-	4	16.4.2004	10.05.2004	10.05.2004
2009	4	-	4	17.4.2009	13.05.2009	13.05.2009
2014	4	-	4	12.4.2014	07.05.2014	07.05.2014

PART-D

Information and Data

Related to

Bye-Election-2014 From 37-Sujanpur Assembly Constituency

**Bye-Election-2014 from 37-Sujanpur Assembly Constituency
at a Glance**

1.	Preliminary activities :			
	(a) Date of vacancy	14-3-2014 Following the resignation from membership of Legislative Assembly by Sh. Rajinder Singh Rana, MLA(IND)		
	(b) Date of announcement of bye-election	27-3-2014		
2.	Programme of bye-election :			
	(a) Issue of notification	12-4-2014 (Saturday)		
	(b) Last date for making nominations	19-4-2014 (Saturday)		
	(c) Scrutiny of nominations	21-4-2014 (Monday)		
	(d) Last date for the withdrawal of candidatures	23-4-2014 (Wednesday)		
	(e) Date (s) of poll	7-5-2014 (Wednesday) Poll Hours: 7.00 AM to 6.00 PM		
	(f) Counting of votes	16-5-2014 (Friday) from 8.00 AM		
	(g) Date before which bye-election shall be completed	28-5-2014 (Wednesday)		
3.	Other Information :			
	(a) Polling Stations	102		
	(b) Electors :			
	As on 19-4-2014 (last date for filing nominations for Bye-Election-2014)			
		Male	Female	Total
	General	31626	33731	65357
	Service	2153	491	2644
	Total	33779	34222	68001
	Minimum/ Maximum electors :			
	Name of Polling Station	Male	Female	Total
	6-Sujanpur (Maximum)	529	562	1091
	46-Nag Lamber (minimum)	51	48	99
	Detail of Voter Turn out :			
		Electors	Voters	%age
	68001	46659	68.62	
Number of Electors who voted at Polling Stations				
	Male	20185		
	Female	26020		
	Total	46205		
	Postal Votes Counted	454		

	Number of Votes rejected (Postal Ballot Papers)	121	
	Number of Votes polled for NOTA	351	
	Number of Persons who voted on production of Election Duty Certificate	Nil	
	Number of blind or inform voters who voted with the help of companions	27	
	Number of Tendered Votes	Nil	
	Total Number of Classified Service Voters(CSVs)	75	
	Number of Proxies who voted	4	
	Highest and Lowest Polling Percentage in polling stations	Highest	59-Jhaleri =86%
		Lowest	46-Naglamber=0%
	Name of Polling Station where poll was adjourned and repoll was ordered	Nil	
	Number of Election Agents appointed	3	
	Number of Polling Agents appointed	294	
	Number of Candidates who appointed Polling Agents	3	
	Number of Counting Agents appointed by Candidates	31	
	Number of Voting Machines used	102-CU 102-BU	
	Number of Voting Machines kept in reserve Stock	26-CU 26-BU	
4.	Detail of nominated/validly candidate:		
	Nominated	6	
	Rejected	2	
	Validly nominated	4	
	Withdrawn	0	
	Contesting candidate	4	
	Deposit Foreited	2	

5. Counting Programme:

Counting of votes for bye-elections-2014 from 37-Sujanpur Assembly Constituency was undertaken simultaneously alongwith counting for Lok Sabha Election-2014 from 37-Sujanpur Assembly Segment of 3-Hamirpur PC on 16-5-2014 at 8.00am.

6. Name, Address and Party Affiliation of Contesting Candidates :			
Name of Contesting Candidates	Address	Party Affiliation	Symbol
Anita Kumari Rana	Village Groudu Nihaliyan, P.O. Patlander, Tehsil Sujanpur, District Hamirpur, H.P	Indian National Congress	Hand
Narinder Thakur	House No. 10, Ward No. 1, Hira Nagar, Municipal Council Area, Tehsil & District Hamirpur, H.P.	Bharatiya Janata Party	Lotus
Parveen Thakur	Village Bhagol, P.O. Patlander, Tehsil Sujanpur, District Hamirpur, H.P.	Bahujan Samaj Party	Elephant
Subhash Chand	Village Bagehra Uparla, P.O. Bir Bagehra, Tehsil Sujanpur, District Hamirpur, H.P.	Independent	Sewing Machine

7.	Result of Bye-Election :		
	Name of Candidate	Party affiliation	Votes secured by each candidate
	Anita Kumari Rana	Indian National Congress	22455
	Narinder Thakur	Bharatiya Janata Party	22993
	Parveen Thakur	Bahujan Samaj Party	387
	Subhash Chand	Independent	352
	Total		46187
	Sh. Narinder Thakur, BJP, declared elected by margin of 538 votes from Runner-up candidate Smt. Anita Kumari Rana.		