



SOCIAL IMPACT ASSESSMENT REPORT



SR Asia

sustainability defined

Prepared by: SR Asia

Submitted to: HIPA

Land Acquisition for
Mandi Greenfield International Airport,
Himachal Pradesh, India



Foreword

This Social Impact Assessment (SIA) report has been prepared by SR Asia in accordance with the Right to Fair Compensation and Transparency in Land Acquisition Rehabilitation and Resettlement Act, 2013 and the Himachal Pradesh Social Impact Assessment (HPSIA) Rules, 2015. The SIA team met the Deputy Commissioner Mandi, SDM Balh, Project Affected Families, Revenue, and land reforms to receive inputs on the affected area, the data of socio-economic status, situation of displacement, local ecology, cultural, socio-economic profile, and other suggestions.

The SIA team had extensive consultations with the officials of the Revenue and Tourism Department.

We thank government officials, project affected families, local representatives and all stakeholders for their shared time and cooperation in preparing this report.

We especially express our gratitude to Principal Secretary (Tourism-HP), Director- Himachal Pradesh Institute of Public Administration, Deputy Commissioner Mandi, District and Tehsil Administration for providing assistance in SIA work.

I would like to thank Mr. Ajay Kumar Singh (Project Manager) working in the organization and the members of the SIA team of the organization for providing valuable support in completing this study.

March 2023

Birendra Dutt Raturi
International Director

Table of Contents

Executive summary	11
Chapter-1.....	32
1.1 Background:	32
1.2 Need for new airport in Mandi district:	33
1.3 Project Site:	34
1.4 Advantages of The Site as An Airport Construction Site:.....	36
1.5 Alternative Location for The Project:.....	36
Chapter 2.....	39
Study Methodology of Social Impact Assessment.....	39
2.1 Introduction:.....	39
2.2 Need for Social Impact Study:	39
2.3 Objectives of the study:.....	40
2.4 Study Methodology:.....	40
2.6 Team Combination:.....	45
2.7 Time Details:.....	46
2.8 Public Hearing:.....	46
Chapter 3.....	47
Land Assessment.....	47
3.1 Land use:.....	47
3.2 Details of desired land etc. under the project:	48
3.3 Details of Land to Be Acquired:.....	49
3.4 Description of cultivated and uncultivated land:	50
3.5 Displaced population from the project and details of affected houses/built structures:	52
3.6 Type of land and number of Khasras:	52
3.7 Land Use:	53
Chapter-4.....	54
Social and economic profile of the affected villages.....	54
4.1 Location of Villages:.....	54
4.2 Demographic Status and Category:	54
4.3 Religion/caste wise number of households:	55
4.4 Availability of Economic Institutions:	56
4.5 Social/Religious Places:	56
4.6 Political, Administrative Institutions:.....	57
4.7 Educational Institutions:.....	58
4.8 Health Services:.....	58
4.9 Veterinary Services:	59
4.10 Electrical Connection:	59
4.11 Drinking Water Sources:.....	60

SIA Report – Mandi Greenfield International Airport – Himachal Pradesh

4.12 Means of irrigation:	60
4.13 Economic Activities:	61
4.14 Status of Cottage Industries:.....	61
4.15 Malpractices:	62
4.16 Livestock:	63
4.17 Availability of green fodder for animals:	63
4.18 Main Crops:.....	64
4.19 Public Assets acquired:	65
4.20 Reasons for Disagreement:.....	66
4.21 Impacts of The Project:	67
Chapter-5.....	69
Socio-Economic And Cultural Impact.....	69
5.1 Characteristics of the affected families:	69
5.1.1 Gender:	69
5.1.2 Educational Qualification:	70
5.1.3 Religion:	71
5.1.4 Caste:	72
5.2 Business:	73
5.3 Income:.....	74
5.4 Types of Family:	75
5.5 Source of Irrigation:	76
5.6 Livestock:	77
5.7 Social Status:	78
5.7.1 Type of House:	79
5.7.2 Availability of Electricity Connection:	80
5.7.3 Drinking Water Sources:	80
5.7.4 Availability of Toilet:	81
5.7.5 Availability of Kitchen:	81
5.8 Regularity of facilities available in Anganwadi Centre:.....	83
5.9 Medical Facility:	84
5.10 Participation in various festivals:	85
5.11 Information regarding construction of airport near/in the middle of the village:	86
5.12 Area of land acquired:	86
5.13 Crops to be sown on the land to be acquired:.....	87
5.14 Category of land to be acquired:	88
5.15 Annual income to be derived from the land to be acquired:.....	89
5.16 Opinions About the Construction of The International Airport Project:	90
5.17 Consent to acquire land:	90
5.18 Type of displacement due to land acquisition:	91

SIA Report – Mandi Greenfield International Airport – Himachal Pradesh

5.19 Reasons for disagreement:.....	92
5.20 Conditions stated by the landowners on which they agree to give the land:	93
5.21 Adverse Impacts from the Project:	95
5.22 Benefits / Positive Impacts from The Airport:	96
Chapter-6.....	98
Focus Group Discussion	98
6.1 Need for Focus Group Discussion.....	98
6.2 Focus Group Discussion - Research Design and Data Collection.....	99
6.3 Focus Group Study of the DIZ of the five villages:	100
6.4 The issues raised especially about nature of the source of income, whether it is agriculture or non-agriculture and proportion of agriculture, the role of women in family.	101
6.5 On the impact/effect of land acquisition in their PAPs employability, on earning capability, social position, cultural ethos, family structure, mental wellness, and ecological wellness.....	101
6.6 Their opinions/perceptions were discussed and sought regarding an increase in employment productivity, business opportunity, land price, public facility, formal employment productivity and standard of living in the affected area.	102
6.7 Their opinion/perceptions were discussed and sought regarding an increase in food security in the affected area, women employment productivity and standard of living,	103
6.8 To understand their concern about acquisition’s effect on the local economy of the area, and economic dependency.....	103
6.9 Impact on the issues like the water source, water reserve and underground water level of the surrounding area and the forest reserve in the project area also raised and discussed in FGD.	103
6.10 Impact on health Facilities discussed in FGD.	104
6.11 Impact of this project on the increase in educational facility/schools/colleges and transportation and road facility in the area.	104
6.12 On the issue of an improvement in the availability of resources to people and an increase in value of private assets in the area.....	104
6.13 In general, any other opinion/observation about project were also raised and discussed during FGD.....	104
6.14 Mitigation Measures.....	105
6.15 Overall Likely impact on the Community Well-being and Liveability	105
6.16 Demands of the villagers during the group discussion:	105
6.17 Discussion on alternative location for the project:	106
Chapter-7.....	107
Cost And Benefit Analysis.....	107
7.1 Assessment of Public Purpose:.....	107
7.2 Impact on Structures and Magnitude.....	107
7.3 Determinants of Compensation	108
7.4 Entitlement Matrix	108
7.5 Costs and Benefits of The Project	110
7.5.1 Costs	111
7.5.2 Benefits	111
7.6 Problems in applying Cost-Benefit Analysis	112

Chapter-8.....	114
Social Impact Management Plan.....	114
8.1 Social Impact Management Plan:	114
8.2 Measures to Avoid, Mitigate and Compensate Impacts:	121
8.3 Impact and Management Plan:	121
8.4 Gender (for male and female) scheme:	122
8.4.1 Management Plan for Women:	123
8.4.2 Provision of women in construction camps:	123
8.5 Training Need Assessment:	124
8.6 Strategy for Livelihood Operations and Income Generation Through Skill development:	125
8.7 Measures by Requiring Body as per HP Rules 2015:	126
8.8 Institutional Arrangement for implementation of Rehabilitation and Resettlement Plan:	126
8.9 Grievance Redressal Committee (GRC):	127
8.10 Monitoring and Evaluation:.....	128
8.11 Internal Monitoring:	129
8.12 Independent Evaluation:	130
Chapter-9.....	133
Public Hearing.....	133
Chapter-10.....	152
Recommendations.....	152
Annexure-I	155
Village-wise assets to be acquired, possible problems/losses and suggestions to solve these problems.	155
Annexure II	174
General characteristics of affected landowners	174
Annexure -III	
Public Hearing records	236

Table list

Table 1 GPS coordinates of the identified boundary of the proposed airport.....	35
Table 2 Village wise number of affected landowners.....	41
Table 3 Land use configuration of affected villages.....	48
Table 4 Details of desired land etc. under the project.....	49
Table 5 Village-wise details of land to be acquired under the project.....	50
Table 6 Village-wise details of cultivated and uncultivated land to be acquired under the project.....	51
Table 7 Details of the population to be displaced by the project and the affected houses/built structures.	52
Table 8 Village-wise number of measles to be acquired under the project and details of land.....	53
Table 9 Distance of villages affected by various administrative institutions.....	54
Table 10 Demographic status of affected villages.....	55
Table 11 Caste wise/religion wise classification of families of affected villages.....	55
Table 12 Availability and distance of economic institutions (km).....	56
Table 13 Availability of social, religious, cultural institutions (distance in km).....	57
Table 14 Availability of political/administrative and public institutions.....	57
Table 15 Availability and distance of educational institutions.....	58
Table 16 Availability and distance of health services (in km).....	59
Table 17 Availability and distance of veterinary services in kms.....	59
Table 18 Availability of electricity connection.....	60
Table 19 Availability of drinking water source.....	60
Table 20 Availability of source of irrigation.....	61
Table 21 Self-help group.....	61
Table 22 Availability of cottage industries in the village.....	62
Table 23 Evils Prevailing in The Village.....	63
Table 24 Availability of livestock in villages.....	63
Table 25 Village-wise availability of green fodder for animals.....	64
Table 26 Main Crops.....	65
Table 27 Public assets located in the acquired land.....	66
Table 28 Reasons for not giving land for the project.....	67
Table 29 Project Impact.....	68
Table 30 Gender wise classification of affected landowners.....	69
Table 31 Classification of affected landowners according to educational qualification.....	71
Table 32 Classification of Affected Landowners Based on Religion.....	72
Table 33 Caste-based classification of affected landowners.....	73
Table 34 Classification of landowners according to main occupation.....	74
Table 35 Classification of landowners according to income.....	75
Table 36 Classification of landowners by type of family.....	76
Table 37 Classification of landowners according to source of irrigation.....	77
Table 38 Livestock availability with landowners.....	78
Table 39 Classification of landowners by type of house.....	79
Table 40 Power Availability.....	80
Table 41 Classification of landowners according to sources of drinking water.....	80
Table 42 Arrangement of toilet for farmer's family.....	81
Table 43 Classification of landowners according to availability of kitchen.....	82
Table 44 Cooking Fuel.....	83
Table 45 Regularity of facilities available in Anganwadi.....	84
Table 46 Distance to be covered by family members of landowners for medical treatment.....	84
Table 47 Level of participation in village festivals/fairs.....	85
Table 48 Information regarding the construction of an airport near/in the middle of the village.....	86
Table 49 Area of the landowner to be acquired under the project.....	86

SIA Report – Mandi Greenfield International Airport – Himachal Pradesh

Table 50 Crops to be sown on the land to be acquired.	87
Table 51 Category of land to be acquired.	88
Table 52 Annual income from land to be acquired.....	89
Table 53 Opinion about the construction of the international airport project.....	90
Table 54 Indicators for monitoring of SIMP progress.....	129
Table 55 Indicators for Project Outcome Evaluation.....	130

ABBREVIATIONS AND ACRONYMS

AAI	Airports Authority of India
PAFs	Project Affected Families
PAPs	Project Affected Population
CPR	Common Property Resources
DPR	Detailed Project Report
FGD	Focused Group Discussion
GPS	Geographical Positioning System
NA	Not Applicable
NH	National Highway
RFCTLARR 2013	Right to Fair Compensation and Transparency in Land Acquisition Resettlement and Rehabilitation Act, 2013
R&R	Rehabilitation and Resettlement
SIA	Social Impact Assessment
SIMP	Social Impact Management Plan
HIPA	Himachal Institute of Public Administration
Ha	Hectare
HP	Himachal Pradesh
HPSIA	Himachal Pradesh Social Impact Assessment
ITI	Industrial Trade Institute
PIU	Project Implementation Unit
PRA	Participatory Rural Appraisal
JV	Joint Venture
KM	Kilometer
MoU	Memorandum of Understanding
SDM	Sub-Divisional Magistrate



SIA REPORT

Land acquisition for Mandi International Greenfield Airport, Himachal Pradesh India



Executive summary

1. Background:

Mandi Airport is a proposed greenfield airport to be built at Nagchala in Mandi district of the Indian state of Himachal Pradesh. This airport will be built on a total of 232.12 hectares. The Airports Authority of India (AAI) has given its approval for the construction of the airport after a site visit in May 2018. In August 2019, the Chief Minister of Himachal Pradesh requested the Fifteenth Finance Commission for a special purpose grant of Rs 2,000 crore for the construction of the airport. AAI completed the disturbance delineation surface survey for selection of project site in August 2019 for operation of wide body aircraft. The Ministry of Civil Aviation has given in-principal approval for execution of the project with the help of AAI in October 2019. In January 2020 AAI has signed a memorandum. A Memorandum of Understanding (MoU) has been signed with the Government of Himachal Pradesh for the construction and operation of the airport through a joint venture company. The airport will have one unidirectional runway, initially suitable for handling aircraft up to ATR 72. E. CW has been appointed as the project consultant and tenders were issued for environmental impact assessment of the project after site visits in July 2020.

1.1 Need for new airport in Mandi district:

Presently there are three airports in the state of Himachal Pradesh at Jubbarhatti in Shimla district, Gaggal in Kangra district and Bhuntar in Kullu district but none of the existing airports are operational due to operational constraints and geographical location to handle international flights. Not suitable. Himachal Pradesh is primarily a hilly state and the unavailability of other modes of transport makes roads the only means of inter-state and intra-state transport. In addition, long travel time and safety are major issues in mountainous areas, especially during inclement weather conditions, so air connectivity offers a significant advantage in terms of time savings and safety.

1.2 Project Site:

The site identified for the proposed new greenfield airport at Nagchala is located about 10 km from Mandi town on NH 154. The land of seven villages (DPF Dyoda, Jarlu, Dhaban, Syanh, Tawan,

Kummi and Chatru) of Balh tehsil of Mandi district has been selected for the construction of the airport.



The detailed project report (DPR) shared by tourism department was in draft form without a proposed rehabilitation and resettlement plan as were required to share with project affected families and people and derive an objective social impact mitigation plan.

1.4 Advantages of the site as an airport construction site:

The site has the following advantages as a construction site for the new greenfield airport in Mandi district:

- The site is about 10 km from Mandi town and very close to National Highway-154
- Most of the construction sites are flat.
- The plot is about 5000 meters long and about 1000 meters wide.
- The plot is in almost direct connectivity with Chandigarh-Kullu-Manali Highway no. 154. Due to which the infrastructure related to the airport can be developed in a planned manner in future.
- There is ample scope for development of commercial infrastructure towards Mandi town.

- The airport is suitable for all infrastructure for operational purposes which can be integrated with the city infrastructure in future.
- The site is outside the local flying areas of the Indian Air Force.

1.5 Alternative Location for the Project:

During the consultation with the residents of the affected area, Panchayat and members of Balh Bachao Kisan Sangharsh Samiti, it was found that during the public consultation to the residents of the affected area and the members of the Panchayat, they shared that the Balh land in the proposed area is very fertile for cash crop production and the Airport construction will greatly impact multi cash crop production in the area. Some people have also suggested Jahu as the alternate location for the Airport project and Jahu is about 35 km from Balh, about 46 km from Mandi, and about 42 km from Hamirpur. SIA team members visited to Jahu along with Lekhpal and Kanungo of the concerned area and found that barren land is available which means as compared to Balh, there will be far less displacement and rehabilitation of people. However, a due technical and feasibility study may be carried out to consider the same as an alternative to the proposed site if required.





2.1 Need for Social Impact Studies:

The construction of Mandi airport is an important project of the state government. Land is required in the Mandi district for the construction of the airport. This includes both government and private land. Private landowners whose land will be acquired by the District Administration under the available rules and transferred to the Department of Tourism and Civil Aviation, Government of Himachal Pradesh. In this connection it is to be mentioned that in compliance with the Right to Fair Compensation and Transparency in Land Acquisition, Rehabilitation and Resettlement Act 2013, i.e., Himachal Pradesh Social Impact Assessment Rules 2015 (HPSIA Rules, 2015), it is mandatory to conduct a social impact assessment study to acquire any land. Accordingly, the Social Impact Assessment study submitted by the Social Impact Assessment Unit, (HIPA), Government of Himachal Pradesh, through SR Asia (an SIA agency).

2.2 Objectives of the study:

The purpose of the presented social impact assessment study is to identify the effects on the social, economic, and cultural status of the families affected by the acquisition of land for the construction of the airport and suggest ways to minimize these effects.

2.3 Study Methodology:

The land required from respective villagers were 5.28 Hectare, 20.40 Hectare, 8.81 Hectare, 25.21 Hectare, 35.70 Hectare, 78.25 Hectare of DPF Dyoda, Jarlu, Dhaban, Syanh, Tawan, Kummi and Chatru villages of Balh Tehsil of Mandi district and the total land affected by the acquisition is 232.12 ha is for Greenfield International Airport Project. Out of seven suitable villages, one village, DPF Dyoda Forest Department and Jarlu Village Municipality Council are non-inhabited. Efforts were made by the SIA team of SR Asia organization to meet 3448 affected landowners of all the villages from December 30, 2022, to January 22, 2023, for continuous house-to-house interviews and those landowners who are outside the village They were interviewed through telephone or through family members. In this regard, it would also be necessary to mention that out of 3715 landowners who were contacted for interview, 1227 landowners were those who were interviewed in another village, their interview schedule was not filled again or there were some landowners whose names were not in the list. There were times, so they were interviewed once or there were some landowners who belonged to joint family who had land in the name of other family members also, so their interview schedule was not filled. In this way, a total of 1757

landowners could be interviewed. But 741 landowners could not be interviewed due to being outside the village and for various other reasons.

2.4 Tools of Study:

A combination of both qualitative and quantitative methods was used for the study. The following instruments were used in carrying out the present Social Impact Assessment study.

- 1.Desk review
- 2.Site visit
- 3.Village Level Proforma
- 4.Schedule for affected families,
- 5.Participatory Rural Appraisal (PRA)
- 6.Instructive context for group discussion and Data Analysis and Report Writing

3. Land Assessment

3.1 Land use:

In the affected seven villages of tehsil Balh, 2.50 percent of the total geographical area is under forests, 1.33 percent area is barren and uncultivable land, 17.15 percent area is used other than agriculture, 3.66 percent area is pasture, 2.18 percent area is under other trees. And under shrubs, fallow land in 0.31 percent area and net sown in 72.87 percent area.

3.2 Details of desired land etc. under the project:

A total of 232.12 hectares of land is being affected under the airport in 7 villages of Balh tehsil of district Mandi, out of which 26.31 hectares (11.34 percent) of land is government, rest (88.67 percent) 205.81 hectares of land belongs to private farmers.

3.3 Displaced population from the project and details of affected houses/built structures:

Out of seven villages of Balh tehsil affected, two villages have no population. The population and assets of the remaining five villages are being affected, about 2862 people are being displaced by the project, while about 589 residential houses (mostly residential houses are pucca and two to three storey and about 986 other built structures (cow sheds, washrooms, shops, government buildings, places of worship, schools, hospitals, and cremation grounds etc.) are affected under the alignment. Maximum 32.42 percent of Kummi and minimum 1.33 percent of Dhaban village are among the affected displaced population. While 39.05 percent of the residential houses are of Kummi and 1.53 percent of Dhaban village.

4. Social and economic profile of the affected villages:

1. All the affected villages are located at 1 to 6 km from the tehsil. There are bus stations in village Syanh and Tawan, while the distance of bus station from all other villages is 0.5 to 3 kms. And the distance of all the villages from block headquarter is from 3 kms to 10 kms.
2. Males constitute 50.03 percent and female's 49.97 percent of the total population in all the villages. The scheduled caste population is 70.69 percent of the total population.
3. Most of the families in the affected villages are of Hindu community followed by Muslim and Sikh families. Most of the families in the affected Hindu community belong to Scheduled Caste, followed by General Caste and Other Backward Castes.
4. Availability of facilities of Commercial/Rural Banks, Co-operative Banks, Co-operative Purchase-Sale/Credit Society, Daily Market, Weekly Market, Vegetable/Galla Mandi, Government Cheap Cow Shop, Fertilizer-Seed Godown and Agricultural Machinery Store are within the distance of 5 km.
5. Temples and crematoriums are in all the affected villages. Other social, religious, and cultural institutions/places such as public toilet for men, public toilet for women, graveyard, mosque, gurudwara, playground and fair place are within 5 km distance from the village. The distance of the church from the affected villages is 14 to 18 kms.
6. Panchayat buildings are in all the affected villages, while post offices are in Dhaban and Kummi villages. The distance of the post office from the rest of the villages is one kilometer. are up to Apart from Dhaban and Chatru, there are offices of political parties in the rest of the villages. There is no police station in any of the affected villages.
7. Primary schools are available in all the affected villages. Upper primary school and high school are available in all the villages except Chatru village, while inter colleges are available in Syanh, Tawan and Kummi. Degree college and ITI are not available in any village.
8. Anganwadi centers are available in all the affected villages. Whereas except for Dhaban and Chatru villages, A.N.M. The center is located. Health sub-centers are in the affected Kummi village. Remaining health services are available in all the villages within 5 km.
9. Veterinary services are available in all the villages except the affected Chatru village. While the availability of veterinary services is one km from Chatru village. distance.

10. All the affected inhabited villages are electrified. 100 percent of the inhabited villages have electricity connections for household lights/fans and agricultural work and industrial connections for industrial work.
11. Piped water supply, submersible, India mark handpump and well are the main source of drinking water in 100% affected villages respectively.
12. Government and private tube wells/pump sets, wells and rivers are available as means of irrigation in all the villages. There is no availability of canal as a source of irrigation in any of the affected villages.
13. Women self-help groups have been formed in eight percent of the affected villages. While male self-help groups are not formed in any village.
14. Flour mill, grocery store, goat rearing, poultry rearing, tent house, and mutton/chicken/fish shop units are available in all the affected villages.
15. It was told by the representatives and villagers of all the affected villages that there is no dowry system, ban on widow remarriage, ban on higher education of girls and no ban on family planning in their villages. While superstition, Tantric action and Panchayati decisions etc. are prevalent in general form.
16. Cattle, fish, goats, and mules are available in 100 percent affected villages.
17. Availability of green fodder for animals in 100% affected villages is sufficient.
18. Wheat, barley, peas, and mustard are cultivated in 100 percent villages in rabi crops. In Kharif crops, paddy and jowar are sown in 100 percent villages. While no crops are sown in Zayd's crops. Regarding commercial crops, vegetables (tomato, cabbage, brinjal, okra, cucumber etc.) and potatoes are sown in 100 percent of the inhabited villages. The main crops of the affected villages are vegetables (tomato, cabbage, brinjal, okra, cucumber etc.). Vegetable cultivation is abundant in these villages. Which is the main source of income for the farmers of the village.
19. Public assets located on village society/government land proposed for acquisition are affected in 100% inhabited villages such as approach roads, irrigation drains, private tube wells, temples, houses, trees, and shops.
20. According to the Pradhans/Panchayat members of the affected villages, the reasons for non-voluntarily giving land for the project by the landowners are that the circle rate in 100 percent of the villages is much less than the market value, the land is very fertile and the land is very expensive, 83.33 The fear of unemployment in percent of the villages and the problem of flood in

the village due to the project and in 66.67 percent of the villages, the loss of many shareholders of the land and the problem of migration from the village etc. were cited as the reasons.

21. In relation to the negative effects of the project, the cultivable land will be reduced by 100 percent, the problem of migration from the village, the loss of the main / link roads of the village by 83.33 percent, the problem of water logging in the village, the decrease in vegetable production, the irrigation Shortage in resources, increase in pollution by 50.00 percent and difficulty in movement of farmers to the fields, etc. were told as negative multiple effects.

22. While 100 per cent development of village/area, increase in transport facilities, development of health-related resources, time will be saved in travel, tourism will increase and rate of other lands will increase, while employment will increase by 83.33 per cent. New opportunities will be available, educational resources will be developed and are very useful from strategic point of view and business sources will increase by 66.67 percent, migration from villages to cities will reduce and the living conditions of the residents will improve by 50 percent etc. along with many and positive multiple benefits.

5. Socio-economic and cultural impact:

5.1 Characteristics of the affected families:

The landowners whose name is repeated in the list or because of being in another village or because of belonging to the same family, have been interviewed only once. Based on this, the social characteristics of the affected families are being described in the next paragraphs.

1. Out of the total interviewed affected landowners, 68.87 percent were men and 31.13 percent are women.
2. In the educational qualification of the interviewed affected landowners, 13.03 percent are illiterate while 28.51 percent are literate. In other educational qualifications, 25.38 per cent had high school, 12.35 per cent intermediate, 9.62 per cent less than high school, 6.77 per cent graduate and 4.33 per cent postgraduate.
3. Among the landowners interviewed, 99.94 percent are Hindu, and 0.06 percent are Muslim.
4. Out of the landowners interviewed, 79.04 percent belong to Scheduled Caste and 13.32 percent belong to General Caste. While 7.29 percent of the other backward classes are landowners.
5. According to the main occupation, 45.13 percent of the interviewed landowners Occupation Agriculture on own land, 25 percent employed, 12 percent agricultural and non-agricultural Wages, 4 percent shop/business and 14 percent other business.

6. The annual income of about 36 percent of the families of landowners interviewed is between three to five lakhs, 23.62 percent less than 1.5 lakhs, 19.69 percent five lakhs to 10 lakhs, 19.07 percent 1.5 lakhs to three lakhs and 1.54 percent Has an income of more than 10 lakhs.
7. Among the landowners, 64.71 percent are nuclear families, 26.81 percent are middle families and 6.37 percent are joint families.
8. According to the source of irrigation of the affected landowners, 30.51 percent of the interviewed landowners irrigate through private tube wells/pump sets and the remaining 69.49 percent irrigate the farmers through rented tube wells/pump sets.
9. Out of the interviewed landowners, 49.57 percent have availability of livestock while 50.43 percent do not have availability of livestock.
10. In the type of house of the interviewed affected landowners, 50.20 percent of the landowners have multi-storey houses, 45.08 percent have one floor pucca houses, 2.56 percent mixed houses and 2.16 percent kutchha houses.
11. Electricity connection is available to all the affected landowners.
12. Among the interviewed affected landowners, 100% drinking water source is through pipeline, 14.23% through summer pipe and 4.04% through India Mark two handpumps.
13. Toilets were constructed by 99.93 percent of the landowners interviewed. While only 0.17 percent of the landowners did not have toilets constructed.
14. Only 97.61 per cent of the affected landowners interviewed had separate Kitchens are available, remaining 2.39 percent houses do not have separate kitchens. The 15 interviewed landowners were also asked about the fuel used by them for cooking. In its description, gas is used by 97.61 percent of landowners and wood/dung cakes by 21.40 percent of landowners in multi-state for cooking food.
16. The regularity of the facilities available in the Anganwadi center is 100%.
17. According to the affected landowners, in the description of the distance to be covered for various types of medical treatment, 92.32 percent landowners were given 5 km. 5 kms to 7.68 percent landowners. More distance must be covered.
18. In the details of participation in different types of festivals/events by the members of the families of the affected landowners interviewed, 24.76 to 40.52 percent of the total landowners participate in social, economic, national festivals/events, religious fairs, religious events, and

political events. There is high participation and normal participation level by 60.22 to 72.11 percent. While the level of participation is very high from 1.31 to 7.0 percent.

19. Information regarding the construction of the airport near/in the middle of the village was found to be 100% affected by all landowners.

20. In the details of the area of land to be acquired for the airport project of the affected landowners, 85.26 percent of the landowners are proposed to be acquired up to 0.20-hectare, 10.53 percent from 0.21 to 0.40 hectare and 4.21 percent more than 0.40 hectare. Is.

21. In the detailed description of the crops currently being sown in the land being acquired from the landowners, 15 per cent are sowing cereals, 13 per cent are oilseeds and 82 per cent are commercial crops. While 4 percent other or no crop is sown on the land.

22. In the description of the type of land being acquired from the landowners, 55.49 per cent of land is fertile, 37.73 per cent land normal and 25.84 per cent land very fertile.

23. In the details of annual income from crop production in the land proposed for acquisition, the income of 69 percent of the interviewed landowners is less than one lakh, 21.62 percent from one lakh to three lakh, 7.85 percent from three lakh to five lakhs. And 1.31 percent have an income of more than five lakhs.

24. Out of the interviewed landowners, 70.40 per cent landowners said good, 23.16 per cent landowners said bad and 6.43 per cent landowners said they could not say about the construction of the international airport project.

25. Out of the interviewed landowners, 68.64 percent of the landowners agreed to give land for the construction of the airport, while 23.45 percent landowners did not agree to acquire land for the construction of the international airport project. 7.91 percent of the landowners replied that they cannot ask for the land.

26. In the description of properties affected by acquisition of land for the construction of the International Airport project, 11.50 percent of the landowners interviewed have housing on their land, 21.06 percent have business on their land, 33.01 percent have both (residence and business) and 34.43 percent of the landowners are affected only by land acquisition.

27. The reasons for the disagreement of the interviewed affected landowners to give land for the construction of the international airport project, in the multi-answer statement, the circle rate is less than the market value by 100 percent, the land is highly fertile by 97.44 percent, livelihood by

77.08 percent. loss, excessive value of land by 63.12 percent, fear of unemployment by 68.92 percent, migration from village by 52.08 percent, excessive attachment to land by 46.78 percent, multiple shareholders of land by 43.54 percent, ancestral land by 41.66 percent and 38.42 per cent cited the project as the reason for the problem of flood in the village etc.

28. Information was also obtained from the affected landowners about what terms they would agree to give the land. Whose circle rate is equal to the market value by 100 percent in multi-answer details, 86.80 percent equal to land acquisition and quality land should be given at some other place, 69.61 percent job in government or semi-government department, 60.16 percent alternative employment Physical/financial assistance should be given to start, 54.92 percent after solving the problem of displacement, 49.16 percent on getting compensation on time and 44.28 percent after disposal of the share etc.

29. According to the interviewed landowners, the topic of adverse impact due to the construction of the airport was discussed, which in multiple statements would reduce the agriculture land by 38 percent, increase pollution by 15 percent, prevent children from going to school by 11 percent. 28 per cent of farmers have said about the problem in going to their fields and 55 per cent farmers have said that there is no special ill-effect.

30. According to the interviewed landowners, in the description of the benefits of the construction of the airport, there will be rapid development of the area by 100 percent and increase in the value of other lands, increase in traffic facility by 99.66 percent, by 95.33 percent Tourism will increase, new employment opportunities will be available by 89.19 percent, travel time will be saved by 75.30 percent, means of self-employment will increase by 66.25 percent land owners, migration from villages to cities will reduce by 64.26 percent, by 82.87 percent There will be improvement in living conditions and 56.18 percent have told the benefits of being very useful from the strategic point of view by the landowners.

6. Need for collective discussion and consultation:

Infrastructure and development projects that affect demographic shifts of PAPs, livestock, and livelihoods, it provides policy makers with an adequate and socio-economically sound framework on execution as per the Rehabilitation and Resettlement (R&R) Act. In this aspect, public consultation refers to a two-way exchange of information or collaborative discussion between the project proponent and the community. It is an essential component of every development undertaking. These dialogues are critical for the project to be inclusive and responsive to the local

community and social ecology. It brings together all stakeholders, policy-making bodies, and multiple agencies to discuss and address critical concerns to achieve a mutually satisfactory outcome. It is a medium to engage various stakeholders, especially the affected communities, by providing them a platform to express their opinions, concerns and apprehensions about issues and activities affecting them, either positively or negatively, thus Enables them to enhance the decision-making process. Not only does it facilitate the identification of some emotional impact and effective planning, but it also helps in communication of information, reduction of fear and development of rapport with communities, which are essential for smooth projects like this. Implementation is paramount. The primary objective of project-affected people's participation is to increase public awareness and acceptance of the development activity or project by mitigating perceived environmental consequences through education and open dialogue. In addition, public feedback can be used to enhance the design of the project.

6.1 Group discussion with five inhabited villages of the Project Affected Area: - Tawan, Dhaban, Synah, Kummi and Chatru (Because Jarlu village is non-inhabited, and one village land area belongs to Forest Department.)

Anticipated Project Impact on Individual Landowners: The proposed project site is established mostly on private land and community land. Community land has been given to the members of the community for various activities.

The land to be acquired for the proposed project site will subsequently affect the general property resources of the area. However, once the project is implemented, there will be better access to urban areas and availability of economic activities.

a. It is observed that since the proposed project is likely to affect a lot of PAFs/households, most of the PAFs reside within the alignment of the acquisition. In addition, they also expressed apprehension regarding the agricultural land acquired by the government for this project as a large part (for some families, their entire land) comes under the proposed project area which needs to be destroyed and compensated for the same. is required.

b. However, they feared losing the farmland and the annual revenue from it. Hence their demand was that land of equal size (area), and quality should be allotted in their tehsil area to ensure regular revenue generation.

c. Most of the respondents believed that their house falls under the project site, which would affect a large section of PAFs, as they would be rendered homeless unless they have a pucca

house to live in. However, some respondents were of the view that their abode would not be dismantled unless the abode is replaced by another allotted land area with the facility.

However, in the absence of land exchange, such PAPs will be adversely affected.

7. Cost and Benefit Analysis:

7.1 Assessment of Public Purpose from The Project:

It may also be established that a public objective would certainly be served by acquiring the private land and thus carrying out the construction of the project. The project, if completed, will improve connectivity, and provide smooth, fast, and safe commuting and transport services to commuters. If the project is delayed, it will increase the overall cost of the project, affecting both the Himachal Pradesh government and its residents. If the project is stalled, it will not only result in loss of money but will also result in wastage of entire manpower and resources spent so far on the project. Therefore, the social costs and benefits of the proposed land acquisition have been assessed assuming that there will be no change in

7.2 Eligibility Criteria (Matrix):

PAFs should be entitled to the following six types of compensation and support packages:

- Compensation for loss of land, crops/trees at their replacement cost.
- Compensation for structures (Residential/Commercial) if any and other immovable properties on their replacement cost.
- Assistance against loss of business/wage income and assistance in income generation.
- For physically displaced families who do not have any houses, alternate housing or cash compensation in lieu of houses.
- There should be provision for assistance for relocation and resettlement site (if required).
- Community resources/facilities should be rebuilt.

The results of the cost and benefit analysis are summarized in.

Cost		Benefit	
Economic and infrastructure	Plan Earth building electrification safety device	Economic benefits	Income from passenger fares, increase in land value, business opportunities, livelihood options, Income from employment, developed market etc.
Operating cost	Energy Labor Material annual maintenance	Social benefits	Tight transport, access to new places, saving travel time, transport reliability, improve security. road savings basic infrastructure
Other and Environmental Costs	Accident, air pollution, noise pollution and cultural invasion	Cultural benefits	Promotion of business culture, Comfort and Ease Travel
Present value of total cost		Present value of net profit	

8. Social Impact Management Plan:

Compensation for PAF of six projects affected villages is proposed to be based on LARR Act 2013 the land , which should be executed by the Project Implementing Agency in a systematic, time bound, phased and systematic manner and monitored by a committee headed by the Deputy Commissioner. Due care will be taken to compensate each affected family as per the loss related to acquired land, structure, movable/immovable property etc. The Act ensures that the PAF should be given fair compensation and all their related concerns should be taken care of. The SIA team has made this proposal keeping in view the following focal points raised by PAF during the survey and group discussion. The key points related to the context of the Social Impact Mitigation Plan are:

1. Balh is a highly fertile and multi-cropped high yielding land area, which will be destroyed.
2. Livelihoods of many migrant and agricultural laborers will be negatively impacted, and many will be displaced due to loss of land and homelessness.
3. The land is highly flood prone and is situated in a valley surrounded by mountains and hills. Heavy rainfall usually leads to water logging in the area. The construction of the airport will obstruct the free flow of water in all the three existing rivers and may affect the surrounding villages and areas in flood-like situations.

4. The construction of the airport is a focused project, and all the seven villages are well connected through link roads and close network and ties. All project affected people are simultaneously demanding compensation for land at market rates or land in exchange as another option.

5. Due to the non-availability of a detailed project report and rehabilitation and resettlement plan, a comprehensive Social Impact Mitigation Plan could not be prepared.

Due to the non-availability of cost-benefit data from the Land Acquisition Agency, it was not possible to carry out a cost-benefit analysis.

After analyzing all the other suggestions and objections raised during the public hearing of the draft report, the Social Impact Management Plan has the following objectives:

1. Detailed Project Report, Feasibility Report and Rehabilitation and Resettlement Plan related to the project are not available, therefore the Social Impact Management Plan presented is presented only as a suggestion/reference to the affected families which can be included in the Rehabilitation and Resettlement Plan.

2. Social impact assessment should be implemented before the land acquisition process.

3. Rehabilitation and resettlement plans should be available for the displaced affected families before land acquisition.

4. List of Displaced Family Before Acquisition Process, Land Ownership and Infrastructure, Commercial Structure, List of Landless People in Affected Area, List of PAPs Belonging to SC/ST, Disabled List in Affected Area, Landless in Affected Area List of agricultural labourers, list of movable/immovable property in the affected area should be prepared and accordingly, appropriate compensation should be provided.

5. As far as possible, efforts should be made to create appropriate resources to reduce social ill effects in the operation of the project. Where this is not possible, the duration, intensity and spread of the social impact/repercussion should be minimised. Also, efforts should be made to restore those impacts which cannot be fully mitigated (for example, agricultural land, sources of livelihood, quality of life of individuals, etc.).

6. The priority of the project should be in accordance with the welfare and livelihood of the affected persons and families while determining suitable construction method schedule and other measures to minimize the damage.

7. Conflict is possible in the natural environment and local economy in the form of execution of project activities etc. While assessing all such direct and indirect impacts accurately and transparently, there is a need to adopt mitigation measures to reduce them.
8. In the project, special attention needs to be given to weak/vulnerable persons and families, such as landless and tenant farmers who depend on agricultural labor for their livelihood. Such people and families are unable to take decisions, consult and participate in discussions according to the new circumstances. At the same time, those who are ignorant about the new means of livelihood and work opportunities under the project, should be given new opportunities to earn their livelihood based on their skills.
9. Those affected people who do not have land ownership or land registration should also get proper compensation, although they have been living on this land for many years. to all those affected schedule 2 According to Indira Awaas should be given.
10. The legal rights and interests of all those individuals, groups and communities who are affected by the project should be taken care of in the project. In this way, all those whose land, crops and other assets are in the layout of the expansion of the airport and such other people whose comfort, standard of living and other security cover etc. have been affected are to be included in it.
11. Individuals, groups, and communities in the project as stakeholders of the project will have the right to express their rationality, interests and views in the subjects related to the project. The right to dissent from the affected people should be ensured and duly considered.
12. The R&R package including livelihood, education, health scheme etc. for the people affected by the acquisition should be mandatory and time bound.
13. Timeline of payment to be fixed or paid before rehabilitation and resettlement No one should be displaced before rehabilitation and resettlement plan.
14. All displaced PAFs should be given at least three prior notices, and a reasonable time of 9-12 months should be given for smooth rehabilitation and resettlement in the new area of their choice with utmost care for their livestock.
15. There should be proper compensation for social impacts due to displacement/rehabilitation, economic, psychological, ecological, mental inclusiveness.
16. Transparency and participatory approach should be followed for the acquisition and subsequent rehabilitation process
17. Utmost care should be taken to prevent misuse of land.

18. Those landowners who spend their income entirely on agriculture or based on their business, their monthly income should be secured until their income is maintained as it is.

19. The land is highly flood prone and is situated in a valley surrounded by mountains and hills. Heavy rainfall usually leads to water logging in the area. The construction of the airport will obstruct the free flow of water in all the three existing rivers and may affect the surrounding villages and areas in flood-like situations. That's why the solution to the problem should be provided by the consultants with proper technology.

20. All the assets to be acquired and the assets (link road and community and public) damaged by the project should be re-constructed according to the rules and after consultation with the affected community/villagers.

21. Institutional Mechanism-State Monitoring Authority/Commissioner R&R/Administrator should be set up for settlement of disputes.

10. Recommendations:

This chapter is based on the overall assessment of the SIA study carried out during the field survey work, public consultation, and public hearing on the draft report. The present SIA study was conducted with a holistic approach highlighting the positive and negative impacts of the proposed Mandi International Greenfield Airport. The concerns and issues raised by the stakeholders have been disclosed in this study. These concerns and issues have been discussed in detail in the previous chapters. The concerns and issues should be considered by the concerned authorities while implementing the mitigation plan of the project. The SIA team has collected data from the field through interactions with PAF, observations, public hearings, and other technical methods and after looking into these concerns and suggestions, recommends the following recommendations:

1. A transparent resettlement and rehabilitation plan (R&R plan) should be drawn up to ensure displacement of project affected families before any steps are taken for land acquisition.

2. Acquisition of land, disposal of assets described in Appendix-I and disposal of objections/suggestions received during public hearing and social impact management plan. (SIMP) should be done accordingly.

3. From the social and economic point of view, the current construction of the airport will affect the large population area and fertile land. It has been learned from extensive discussions that if the proposed land is acquired, then the cost of the project has been estimated to be several thousand

crores, as well as thousands of families will lose their family business, source of income and social fabric. During the discussion, it has also come to know that most of the land is used for agriculture. They will also lose their livelihood because of this. As there is already a lack of government jobs and the government will not be able to employ thousands of people, to deal with such a situation, the affected families have given suggestions for alternative land and land acquisition for the project at Jahu, which is about 35 km from Balh. It is about 46 KM from Mandi, about 42 KM from Hamirpur and about 47 KM from Bilaspur. SIA The team members along with Lekhpal/Patwari and Kanungo of the concerned area visited Jahu area and found that the land of the area is stony and less fertile than the proposed area. Compared to the proposed area, the habitat of less people will be affected in this area, due to which the problem of less displacement will arise. But due to the area being affected by Khad (river), the problem of water logging in the area can be more. Therefore, SIA The team will suggest that only after the suggestion of the technical team for site selection, the alternative site for the project should be selected at Jahu.

4. In case of acquisition of existing and proposed land for construction of airport, drainage system and drainage system shall be established in advance along with all necessary facilities.

5. RFCTLARR 2013 / HIPRA. According to the 2015 Act, the amount of compensation for land acquisition should be determined by the market value of land in rural areas/land through the committee, as well as there should be a value of land in all villages.

6. The compensation of the assets located in the acquired land like building, shop, tube well/boring, trees, plants, crops, water source etc. should be done by proper evaluation from the competent organization or by negotiating with the affected families.

7. Affected families will lose partial/complete agricultural land, resulting in loss of crop productivity and livelihood.

8. Overall about 69% farmers are ready to give land according to the survey. If the value of their land is done according to their demands and at the same time other development works are done according to them and according to their demands.

9. Those, who will lose business should be compensated as per land acquisition Act 2013 / HP Act 2015, rehabilitation and resettlement should be done and until their business can run smoothly, they should get money per month according to the current income for earning for living.

10. Families whose land and houses will be destroyed in the acquisition. Before acquisition, such families should be rehabilitated and rehabilitated as per rules within a radius of about 15 kms.

Community, social and government properties that are affected by the acquisition and affect the villagers partially or fully. Those assets should be re-constructed as per rules before starting the project work after evaluation.

11. The findings of the study also reveal that the proposed project will affect the livelihood and socio-economic condition of the affected families.

12. The families who are becoming landless and homeless should be suitably rehabilitated and resettled with basic amenities.

13. The land is highly flood prone and is situated in a valley surrounded by mountains and hills. Heavy rainfall usually leads to water logging in the area. The construction of the airport will obstruct the free flow of water in all the three existing rivers and may affect the surrounding villages and areas in flood-like situations. That's why the solution to the problem should be provided by the consultants with proper technology.

14. All the assets to be acquired and the assets (link road and community and public) damaged by the project should be reconstructed according to the rules and after consultation with the affected community/villagers.

15. Majority of the project affected families belong to Scheduled Castes, they want housing and resettlement together in DPF Dyoda or nearby to protect their interests and culture.

16. The Project Affected Families demanded jobs and work opportunities from the very beginning of the project and during the operation and maintenance of the airport. All affected families should be provided with an opportunity based on merit available to them. This should apply even if the airport is managed and operated by private companies.

17. Additional suggestions and objections received during the public hearing have also been included in the final report through the chapter on public hearing. All the objections and problems should be resolved before land acquisition.

It is generally anticipated that the construction and operation of the project will provide short-term and long-term benefits for all villagers. These are particularly relevant in relation to employment, the provision of goods and services, and community investment that will provide long-term benefits to villagers, thereby helping to mitigate short-term negative impacts. The airport is very important from the security point of view due to its proximity to the border of China. Sufficient data is not available whether the expected benefit from the project is more or less than the cost price, as the demand for construction of airports has been made by each one, which means that the

project serves a public purpose. In this way, acquisition of land is in the interest of the public and land acquisition can be done in a systematic manner.

Chapter-1

1.1 Background:

The Himachal Pradesh government first proposed an international greenfield airport at Balh Valley in Mandi district to the Union Ministry of Civil Aviation in 2008. Since the existing airports in the state at Kullu, Kangra and Shimla were capable of handling only small aircraft, the state government desired to develop a larger airport at Sunder Nagar that could cater to larger aircraft operations and acquired land for the project. offered to provide.



Mandi Airport is a proposed greenfield airport to be built at Nagchala in Mandi district of the Indian state of Himachal Pradesh. This airport will be built on a total of 232.12 hectares. The Airports Authority of India (AAI) has given its approval for the construction of the airport after a site visit in May 2018. In August 2019, the Chief Minister of Himachal Pradesh requested the Fifteenth Finance Commission for a special purpose grant of Rs 2,000 crore for the construction of the airport. AAI completed the disturbance delineation surface survey for selection of project site in August 2019 for operation of wide body aircraft. The Ministry of Civil Aviation has given

in-principal approval for execution of the project with the help of AAI in October 2019. In January 2020 AAI has signed a memorandum. A Memorandum of Understanding (MoU) has been signed with the Government of Himachal Pradesh for the construction and operation of the airport through a joint venture company. The airport will have one unidirectional runway, initially suitable for handling aircraft up to ATR 72. E. CW has been appointed as the project consultant and tenders were issued for environmental impact assessment of the project after site visits in July 2020.

1.2 Need for new airport in Mandi district:

Mandi district is fast emerging as a major economy in the state and is connected to Pathankot via National Highway 154 and to Manali and Chandigarh via National Highway 21. Mandi is one of the fastest developing cities of Himachal Pradesh and serves as a gateway to Kullu and Manali, Lahaul and Spiti Valley and Ladakh. Being the district headquarters, the entire district depends on the city for trade and commerce, services, and civil administration. The economy of the region is mainly agrarian.

Though the economy of Mandi district is mainly agrarian based, due to the efforts of the state government, the district has shown growth in other sectors of the economy and is home to several large industries. The state government has signed MoUs with major cement players such as Harish Cement (Grasim) at Sundernagar (Mandi district), India Cements Limited at Gumma-Rohaha (Shimla) and Lafarge India Limited at Alasindi (Mandi) for setting up cement projects. It serves as a major engine of economic growth, an important source of revenue income and a generator of diverse employment.

Presently there are three airports in the state of Himachal Pradesh at Jubbarhatti in Shimla district, Gaggal in Kangra district and Bhuntar in Kullu district but none of the existing airports are operational due to operational constraints and geographical location to handle international flights. Not suitable. Himachal Pradesh is primarily a hilly state and the unavailability of other modes of transport makes roads the only means of inter-state and intra-state transport. In addition, long travel time and safety are major issues in mountainous areas, especially during inclement weather conditions, so air connectivity offers a significant advantage in terms of time savings and safety. Recognizing the need for reliable and seamless air connectivity to regional, national, and international destinations, the State Government aims to create a world-class aviation infrastructure in the State to make Himachal Pradesh a preferred destination for investment in

aviation and allied businesses. Will make Airports will be constructed as centers of economic activities.

In addition, the proposed airport at Nagchala (Mandi) will be of strategic importance due to its proximity to the Union Territory of Ladakh and will serve as a defense air base during emergencies.

Therefore, keeping in view the overall development of the state and the development of Mandi district and to bring Himachal Pradesh on the international aviation map, the state government has planned to develop an international airport at Nagchala near Mandi town. Which is suitable to operate widely. The proposed site is centrally located as per the norms of international flights and is in close distance with other important/religious/tourist places.

1.3 Project Site:

The site identified for the proposed new greenfield airport at Nagchala is located about 10 km from Mandi town on NH 154. The land of seven villages (DPF Dyoda, Jarlu, Dhaban, Syanh, Tawan, Kummi and Chatru) of Balh tehsil of Mandi district has been selected for the construction of the airport. The site selected for the new greenfield airport is mainly agricultural land and the area is surrounded by flat terrain and hills. However, the site is a low-lying area in the plains, with three main rivulets (rivers), namely the Suketi, the Kansa and the Chail, flowing through the area of the proposed airport. This place gets submerged during the rainy season. The core area of the selected site consists of private land and some part of government land. A portion of Demarcated Protected Forest (RCF) also falls within the proposed site area.

The selected site of the proposed greenfield airport is village Nagchala (31°37', 76°56') in Balh tehsil of Mandi district. The GPS coordinates of the identified boundary of the proposed airport are given in Table-1:

SIA Report – Mandi Greenfield International Airport – Himachal Pradesh

Map of land marked for development of Greenfield Airport at Mandi is enclosed.



Table 1 GPS coordinates of the identified boundary of the proposed airport

Scale	Description		
Project Name	Greenfield Airport, Mandi, Himachal Pradesh		
Scale	Tehsil: Balh, District Mandi, Himachal Pradesh		
	S. No.	Latitude	Longitude
	P1	31°35'25.29"N	76°55'42.01"E
	P2	31°35'47.73"N	76°55'56.13"E
	P3	31°35'57.74"N	76°55'34.42"E
	P4	31°36'26.37"N	76°55'52.30"E
	P5	31°36'16.31"N	76°56'14.12"E
	P6	31°36'46.78"N	76°56'33.30"E
	P7	31°36'40.08"N	76°56'47.83"E
	P8	31°36'31.48"N	76°56'42.41"E
	P9	31°36'28.40"N	76°56'49.09"E
	P10	31°36'22.68"N	76°56'45.49"E
	P11	31°36'25.76"N	76°56'38.81"E
	P12	31°35'18.59"N	76°55'56.53"E
	R03	31°35'33.04"N	76°55'56.27"E
	R21	31°36'33.07"N	76°56'34.04"E

	R21X	31°37'3.08"N	76°56'52.92"E
Total area	232-12 Hectare		
District headquarters	Mandi - 10 kms		
Nearest city	Mandi - 10 kms		
Nearest Railway Station	Kiratpur Saheb - 10 kms		
Nearest Airport Bhuntar	Bhuntar Airport, Kullu - 60 kms		

Source: Detailed Project Report

1.4 Advantages of The Site as An Airport Construction Site:

The site has the following advantages as a construction site for the new greenfield airport in Mandi district:

- The site is about 10 km from Mandi town and very close to National Highway-154. Most of the construction sites are flat.
- The plot is about 5000 meters long and about 1000 meters wide.
- The plot is in almost direct connectivity with Chandigarh-Kullu-Manali Highway No. 154. Due to which the infrastructure related to the airport can be developed in a planned manner in future.
- There is ample scope for development of commercial infrastructure towards Mandi town.
- The airport is suitable for all infrastructure for operational purposes which can be integrated with the city infrastructure in future.
- The site is outside the local flying areas of the Indian Air Force.

1.5 Alternative Location for The Project:

Talking to the residents of the affected area, panchayat, and members of Balh Bachao Kisan Sangharsh Samiti, it was found that the present construction of the airport will affect the large population area and fertile land. It has been learned from extensive discussions that if the proposed land is acquired, then the cost of the project has been estimated to be several thousand crores, as well as thousands of families will lose their family business, source of income and social fabric. During the discussion, it has also come to know that most of the land is used for agriculture. The land in the proposed area is more fertile for crop production. The construction of the project will reduce vegetable production in the area. People grow three crops on their land, which are cash and make the area resourceful and it is worth noting that this land is economically important for the

farmers of the area. The affected families will lose their livelihood due to the project. As there is already a lack of government jobs and the government will not be able to employ thousands of people, to deal with such a situation, the affected families have given suggestions for alternative land and land acquisition for the project at Jahu, which is about 35 km from Balh. It is about 46 KM from Mandi, about 42 KM from Hamirpur and about 47 KM from Bilaspur. SIA team members along with Lekhpal/Patwari and Kanungo of the concerned area visited Jahu area and found that the land of the area is stony and less fertile than the proposed area. As compared to the proposed area, the residence of less people will be affected in this area, due to which the problem of less displacement will arise. But due to the area being affected by Khad (river), the problem of water logging in the area can be more. That's why app. The team will suggest that only after the suggestion of the technical team for site selection, the alternative site for the project should be selected at Jahu.

Picture of the alternate location for the project (Photo)



Chapter 2

Study Methodology of Social Impact Assessment

2.1 Introduction:

According to the Right to Fair Compensation and Transparency in Land Acquisition Rehabilitation and Resettlement Act 2013 (Gazette of India Extraordinary Part-II, Section-I, 27 September 2013) and Himachal Pradesh Social Impact Assessment Rules, 2015, whenever land for public purpose intend to acquire, it shall consult with the Panchayat, Municipality or Municipal Corporation at the village level or at the ward level, as the case may be, in the affected area and in consultation with them, in such manner and from such date as may be specified by that Government, Will conduct social impact assessment studies. The following shall be included in other cases under the social impact assessment study referred to in sub-section (1) of Chapter-II Section (4). That is, (a) determining whether a public purpose is served by the proposed acquisition. (b) an estimate of the affected families and the number of families likely to be displaced. (c) the extent of public and private lands, buildings, settlements, and other similar assets likely to be affected by the proposed acquisition. (d) whether the extent of the land proposed for acquisition has been fixed as a completely realistic minimum for that project. (f) whether acquisition of land at an alternative place has been considered and has not been found feasible. (vi) study of the social impacts of the project and the nature and cost of their mitigation and the impact of these costs vis-a-vis the benefits of the project on the overall cost of the project. Thus, it has been made necessary to assess the social impact before acquiring the land of private landowners for any public purpose.

2.2 Need for Social Impact Study:

The construction of Mandi airport is an important project of the state government. Land is required in the concerned district for the construction of the airport. This includes both government and private land. Private landowners whose land will be acquired by the District Administration under the available rules and transferred to the Department of Tourism and Civil Aviation, Government of Himachal Pradesh. In this connection it is to be mentioned that in compliance with the Right to Fair Compensation and Transparency in Land Acquisition, Rehabilitation and Resettlement Act 2013, i.e., Himachal Pradesh Social Impact Assessment Rules 2015 (HPSIA Rules, 2015),

acquired for any public purpose It has been made mandatory to conduct a social impact assessment study to assess the land to be developed. Accordingly, the Social Impact Assessment study submitted by the Social Impact Assessment Unit, (HIPA), Government of Himachal Pradesh, SR Asia was completed as per the tender of HIPA.

2.3 Objectives of the study:

The purpose of the presented social impact assessment study is to identify the effects on the social, economic, and cultural status of the families affected by the acquisition of land for the construction of the airport and suggest ways to minimize these effects. The Social Impact Assessment study presented Rules, 2015 for the following purposes.

- To assess whether the proposed acquisition serves a public purpose and the land acquired is the minimum necessary for the project.
- To estimate the number of affected families and those likely to be displaced either residentially, occupationally, or both.
- To assess the socio-economic condition of the families affected by the land acquisition of the project.
- To study the social impacts of the project by including both families directly losing land as well as indirectly affected families due to loss of common property resources (CPR), socio-economic infrastructure etc. Estimating the impact of costs and benefits of the project.
- An alternative site has been considered for the purpose of finding out where there is the least displacement problem, but the site itself is not suitable for the project.
- To suggest remedial intervention measures by designing suitable policies and programs through Social Impact Management Plan (SIMP).

2.4 Study Methodology:

5.28 Hectare, 20.40 Hectare, 8.81 Hectare, 25.21 Hectare, 35.70 Hectare, 78.25 Hectare for Greenfield International Airport Project of seven (DPF Dyoda, Jarlu, Dhaban, Syanh, Tawan, Kummi and Chatru) villages of Balh Tehsil of Mandi district. and 58.47 ha, thus the total land affected by the acquisition is 232.12 ha. Out of seven suitable villages, one village, DPF Dyoda Forest Department and Jarlu Village Municipality Council are non-inhabited. Efforts were made

by the SIA team of SR Asia organization to meet 3448 affected landowners of all the villages from December 30, 2022, to January 22, 2023, for continuous house-to-house interviews and those landowners who are outside the village They were interviewed through telephone or through family members. In this regard, it would also be necessary to mention that out of 3715 landowners who were contacted for interview, 1227 landowners were those who were interviewed in another village, their interview schedule was not filled again or there were some landowners whose names were not in the list. I bar. There were times, so they were interviewed once or there were some landowners who belonged to joint family who had land in the name of other family members also, so their interview schedule was not filled. In this way, a total of 1757 landowners could be interviewed. But 741 landowners could not be interviewed due to being outside the village and for various other reasons. The details are given in Table 2. It would also be necessary to mention in this regard that an attempt was made to find out the social, cultural, and economic status based on a total of 1757 landowners. The list of total affected landowners, the list of interviewed landowners and the reasons for not interviewing have been given in Appendix 3, 4 and 5 respectively. Apart from this, data was obtained from different levels like gram panchayat and tehsil level regarding the affected villages. Along with this, primary data was also collected based on group discussions in the affected villages. Apart from this, this social impact assessment study was completed after consulting various stakeholders related to the construction of the airport and getting the desired information.

Table 2 Village wise number of affected landowners

S.No.	Village name	Total number	Interviewed	Not interviewed	Clean interview
1	DPF Dyoda	0	0	0	0
2	Jarlu	155	105	50	77
3	Dhaban	196	139	57	135
4	Syanh	487	386	101	247
5	Tawan	813	747	66	252
6	Kummi	1498	1158	340	656
7	Chatru	576	449	127	390
	Total	3725 (100.0)	2984 (80.10)	741 (19.89)	1757 (47.17)

Note: Due to repetition of names in the list or being in another village or being in the same family, they have been interviewed only once.



2.5 Tools of Study:

A combination of both qualitative and quantitative methods was used for the study. The following instruments were used in carrying out the present Social Impact Assessment study.

1. Desk Review
2. Site Visit
3. Village Level Proforma
4. Schedule for affected families,
5. Participatory Rural Appraisal (PRA)
6. Instructive context for group discussion and
7. Data Analysis and Report Writing

Desk Review

During the study, the RFCTLARR Act 2013, available reports, documents related to the project and records from Revenue and Land Reforms Department, and literature including maps, details of landowners, etc. were reviewed. This was done to understand the socio-cultural and economic condition of the PAF, the magnitude of the impact of the project and the measures that can be taken to mitigate the negative impacts of the project. The desk review will also help develop tools for primary data collection.

Site Tour:

The project team physically visited the land to be acquired to make an independent assessment of the project's land and resources on land use. This will also help in assessing the possible impacts.

Village Survey Questionnaire:

An offline questionnaire was developed to understand the socio-economic profile of the affected villages and all categories of project impacts. Offline questionnaires were used for data collection purposes while online questionnaires were used for data tabulation and data analysis purpose. The questionnaires consisted of both open and closed type questions to obtain the necessary information as per the provision of the Act. A sample questionnaire is attached to the report. In addition, focused group discussions were conducted with project affected families during site visits and questionnaire surveys to understand community issues. These were further analyzed to give a holistic view of the SIMP (Social Impact Management Plan).

Personal Survey Questionnaire:

A questionnaire was designed to understand the socio-economic profile of the affected families and all categories of project impacts. Both offline and online questionnaires (drawn from Zoho Surveys) were prepared. Offline questionnaires were used for data collection purposes while online questionnaires were used for data tabulation and data analysis purpose. The questionnaires consisted of both open and closed type questions to obtain the necessary information as per the provision of the Act. A sample questionnaire is attached as an appendix to the report. Also, focused group discussions were conducted with project affected families during site visits and questionnaire survey to understand the community issues. The Social Impact Management Plan (SIMP) was analyzed to give a holistic view.

Participatory Rural Appraisal (PRA):

The PRA activity was undertaken to map the resources and community profile of project affected families. A detailed assessment of the socio-political profile of the community and villages is given in the chapter on Socio-economic Profile.

Guiding Context for Group Discussion:

Stakeholders' consultations were held with project affected families, panchayat members, collectorate officials etc. to understand the situation in depth. The maps of the project site and other related documents were made available by the Collectorate's office. These documents were used to understand the details about the land, the need to acquire that land, the benefits the project would bring to the village and its impact on stakeholders. The details of the discussions held are mentioned in the following chapters of the report.

Data Analysis and Report Writing:

Data collected through individual questionnaires and public consultations were analyzed to provide a summary of relevant baseline information on the affected population. All categories of project impacts include direct and indirect impacts of a physical and economic nature on people and the general environment.

After the completion of the public hearing, the final report is submitted to the District Magistrate. All the data collected through primary and secondary record research was compiled and analyzed in the form of reports.

2.6 Team Combination:

This Social Impact Assessment study was completed by the following staff of SR Asia Sanstha Ghaziabad.

S. No.	Name	Post	Experience
1	Mr. Birendra Dutt Raturi	Expert advisor	25
2	Mr. Ajay Kumar Singh	Project Head & Research Associate	24
3	Ms. Taranjeet Kaur	Communications manager	10
4	Ms. Rameen Anjum	Research Associate	4
5	Ms. Sneha Raturi	Research Assistant	2
6	Mr. Aakash Raturi	Research Assistant	2

2.7 Time Details:

S. No.	Description	Week							
		1	2	3	4	5	6	7	8
1	Team Building								
2	Desk Research								
3	Action Plan Field								
4	Team Training								
5	Stakeholder Meeting								
6	Site Tour								
7	Questionnaire Survey								
8	Data Analysis								
9	Report Writing								
10	Presentation Of Graphical Report								
11	Public Hearing								
12	Submit Final Report								

2.8 Public Hearing:

RFCTLARR Section 5 of the 2013 Act envisages that whenever there is a need to conduct a Social Impact Assessment Study, the Government shall ensure that a public hearing is held in the affected areas to ensure that the views of the affected families are recorded. have been carried out and included in the Social Impact Assessment Study Report. Public hearing should be organized after presentation of draft report of SR Asia and advertisement.

Chapter 3

Land Assessment

Land is the most important resource for any type of construction work. Land should be available in abundance, especially for airport construction. As stated earlier, the drawing has been done for the construction of airport in seven villages of Balh tehsil of district Mandi. In which the land of village named DPF Dyoda belongs to Forest Department (Government land). While Jarlu village (Municipal Council) is non-inhabited and the remaining five villages Dhaban, Syanh, Tawan, Kummi and Chatru are inhabited.

3.1 Land use:

The land use details of the affected villages are given in Table 3. It is clear from the table that in the affected seven villages of Tehsil Balh, 2.50 percent of the total geographical area is under forests, 1.33 percent of the area is barren and uncultivable land, 17.15 percent of the area is used other than agriculture, 3.66 percent of the area is pasture, under other trees and shrubs in 2.18 percent area, fallow land in 0.31 percent area and net sown in 72.87 percent area. The details of village-wise land use configuration are clear in the table.

Table 3 Land use configuration of affected villages

(Hectares)

S. No.	Description	DPF Dyoda	Jarlu	Dhaban	Dusk	Tawan	Kummi	Chatru	Total
1	Total geographical area	19.32 (100)	74.87 (100)	163.68 (100)	44.3 (100)	68.10 (100)	286.77 (100)	154.28 (100)	811.32 (100.0)
2	Area under forests	19.32 (100)	0	0	0	0	0.89 (0.31)	0.08 (0.05)	20.29 (2.50)
3	Barren and uncultivable land	0	0	0	0.3 (0.67)	0.10 (0.15)	5.5 (1.92)	4.89 (3.17)	10.79 (1.33)
4	Uses other than agriculture	0	28.96 (38.68)	15.56 (9.51)	5.0 (11.29)	25 (36.71)	31.03 (10.82)	33.59 (21.77)	139.14 (17.15)
5	Pasture	0	1.20 (1.60)	6.08 (3.71)	0	8 (11.75)	12.35 (4.31)	2.04 (1.32)	29.67 (3.66)
6	Under other trees and shrubs	0	0	17.69 (10.81)	0	0	0	0	17.69 (2.18)
7	Fallow land	0	0.09 (0.12)	1.42 (0.87)	1.0 (2.26)	0	0	0	2.51 (0.31)
8	Net sown area	0	44.62 (59.60)	122.93 (75.10)	38 (85.78)	35 (51.40)	237 (82.64)	113.68 (73.68)	591.23 (72.87)

Source: Office Siyana Tehsil

One village belongs to the forest department.

3.2 Details of desired land etc. under the project:

The details of land required under the project, number of villages and airport in the district are shown in Table 4. From the observation of the table, it is known that in 7 villages of Balh tehsil of district Mandi, a total of 232.12 hectares of land is being affected under the airport, out of which 26.31 hectares (11.34 percent) of land is government, remaining (88.67 percent) 205.81 hectares of land is private. It belongs to the farmers. A social impact assessment of 232.12 hectares of land has been done by our organization.

Table 4 Details of desired land etc. under the project

S. No.	Description	Number/Area (Hec.)
1	Affected land under alignment	232.12 (100.00)
2	Government Land	26.31 (11.34)
3	Private Land	205.81 (88.67)
4	Land For Social Impact Assessment	232.12 (100.0)
5	Total Number of Villages	7

Source: Office Siyana Tehsil

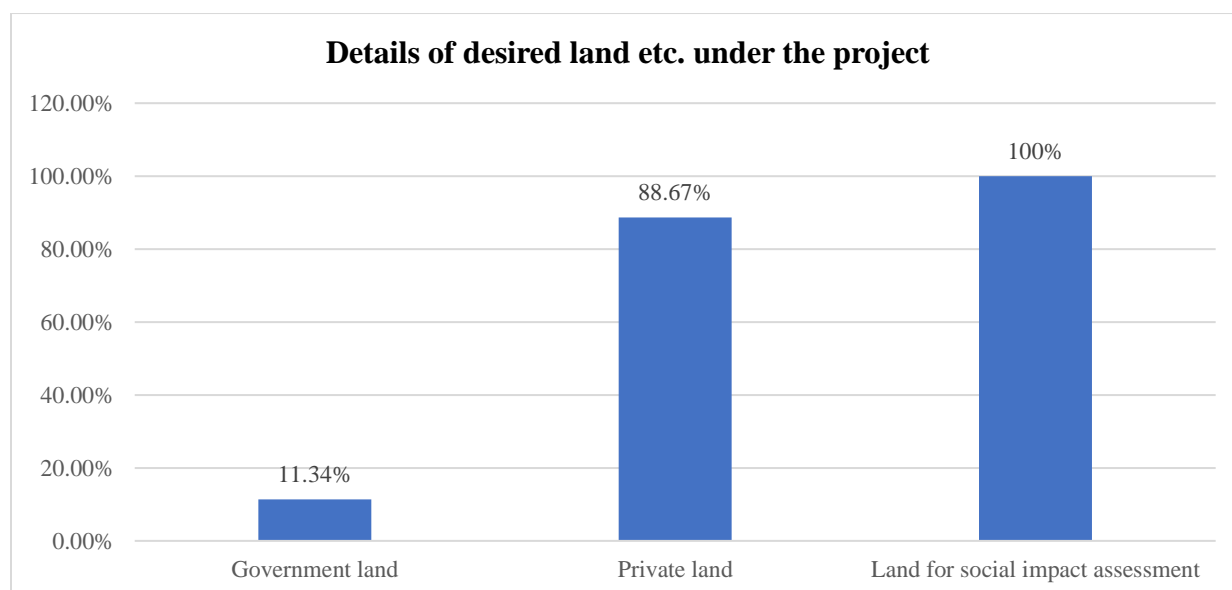


Figure 1 Details of desired land etc. under the project

3.3 Details of Land to Be Acquired:

In this regard, it would also be appropriate to mention that because of the land acquisition of Mandi district, the land of total 7 villages are proposed for affected/social impact. In which 88.67 percent land is private and 11.34 percent land being government. In total seven villages, the land of Jarlu village Gairabad and DPF Dyoda belong to the forest department. Village-wise areas of government and private land are given in Table-5.

Table 5 Village-wise details of land to be acquired under the project.

(In land Hectare)

S. No.	Village Name	Affected land under Alignment	Government land	Private land
1	Dhaban	8.81 (100.00)	1.55 (17.59)	7.26 (82.41)
2	Jarlu	20.40 (100.00)	7.80 (38.24)	12.60 (61.77)
3	Syanh	25.21 (100.00)	0.33 (1.39)	24.88 (98.69)
4	Tawan	35.70 (100.0)	8.42 (23.59)	27.28 (76.41)
5	Kummi	78.25 (100.0)	0.56 (0.72)	77.69 (99.28)
6	Chatru	58.47 (100.0)	2.37 (4.05)	56.10 (95.95)
7	DPF Dyoda	5.28 (100.0)	5.28 (100.0)	0
Total		232.12 (100.0)	26.31 (11.34)	205.81 (88.67)

Source: Office Balh Tehsil

3.4 Description of cultivated and uncultivated land:

Village-wise details of cultivable and uncultivated land to be acquired under the project are given in Table-6. Of the seven villages affected by the project, 180.88 hectares (77.93 percent) of the total land is cultivated, while 51.24 hectares (22.07 percent) is uncultivated. Of the total agricultural land, 99.82 percent of land is private, and 0.18 percent is government land. Of the total uncultivated land, 49.30 percent of land is private, and 50.70 percent is government land. Village-wise details of agricultural and non-agricultural land are given in Table 3.4.

SIA Report – Mandi Greenfield International Airport – Himachal Pradesh

Table 6 Village-wise details of cultivated and uncultivated land to be acquired under the project.

(In land Hectare)								
S.No.	Village name	Affected land under alignment			Government land		Private land	
		Agriculture	Non-Agriculture	Total	Agriculture	Non-Agriculture	Agriculture	Non-Agriculture
1	Dhaban	7.26 (100.0)	1.55 (100.0)	8.81	0 (0.0)	1.55 (100.0)	7.26 (100.0)	0 (0.0)
2	Jarlu	9.20 (100.0)	11.20 (100.0)	20.40	0.18 (1.96)	7.62 (68.04)	9.02 (98.04)	3.58 (31.96)
3	Syanh	21.59 (100.0)	3.62 (100.0)	25.21	0	0.33 (9.12)	21.59 (100.0)	3.29 (90.88)
4	Tawan	21.37 (100.0)	14.33 (100.0)	35.70	0	8.42 (58.76)	21.37 (100.0)	5.91 (41.24)
5	Kummi	72.35 (100.0)	5.90 (100.0)	78.25	0	0.56 (9.49)	72.35 (100.0)	5.34 (90.51)
6	Chatru	49.11 (100.0)	9.36 (100.0)	58.47	0.15 (0.31)	2.22 (23.72)	48.96 (99.70)	7.14 (76.28)
7	DPF Dyoda	0	5.28 (100.0)	5.28	0	5.28 (100.0)	0	0
Total		180.88 (100.0)	51.24 (100.0)	232.12	0.33 (0.18)	25.98 (50.70)	180.55 (99.82)	25.26 (49.30)

Source: Office Balh Tehsil

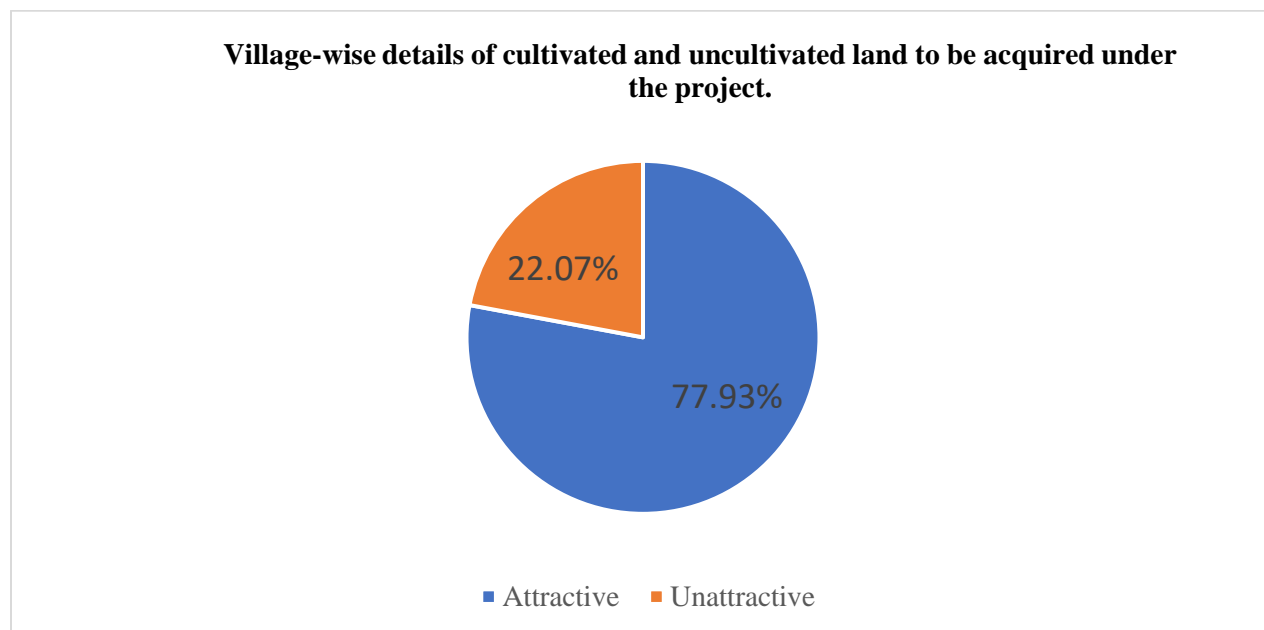


Figure 2 Village-wise details of cultivated and uncultivated land to be acquired under the project.

3.5 Displaced population from the project and details of affected houses/built structures:

Out of seven villages of Balh tehsil affected, two villages have no population. The population and assets of the remaining five villages are being affected, whose details are given in Table 7. It is known from the table that about 2862 population is being displaced by the project, whereas about 589 residential houses (mostly residential houses are pucca and two to three story built), and about 986 other built structures (cow sheds, toilets, shops, government buildings, Places of worship, schools, hospitals, and cremation grounds etc.) are affected under the alignment. Maximum 32.42 percent of Kummi and minimum 1.33 percent of Dhaban village are among the affected displaced population. While 39.05 percent of the residential houses are of Kummi and 1.53 percent of Dhaban village. Village-wise details of the population to be displaced by the project and the affected houses/built structures are given in the table.

Table 7 Details of the population to be displaced by the project and the affected houses/built structures.

S. No.	Village name	Potential number of displaced populations	Affected land under alignment	
			Number of houses	Number of other structures built
1	Dhaban	38 (1.33)	9 (1.53)	3 (0.30)
2	Syanh	659 (23.03)	145 (24.62)	320 (32.45)
3	Tawan	647 (22.61)	154 (26.15)	210 (21.30)
4	Kummi	928 (32.42)	230 (39.05)	418 (42.39)
5	Chatru	590 (20.61)	51 (8.66)	35 (3.55)
6	Jarlu	0	0	0
7	DPF Dyoda	0	0	0
Total		2862 (100.0)	589 (100.0)	986 (100.0)

Source: Office Balh Tehsil,
Jarlu Village is uninhabited.
DPF Dyoda Village belongs to Forest Department

3.6 Type of land and number of Khasras:

The land to be acquired under this project is agriculture, non-agriculture, and commercial land. The land is both public and private. The details of land and number of khasras to be acquired village-wise under the project are given in Table 8. It is known from the table that out of these seven villages maximum 860 Khasra Kummi and 86 Khasra are from Dhaban village. Area-wise also 33.71 percent of the total area is of Kummi, and 3.79 percent of the land is Dhaban Village

Co. Whereas DPF Dyoda village comes under Forest Department. Village wise number of measles to be acquired and details of land are given in the table.

Table 8 Village-wise number of measles to be acquired under the project and details of land.

(In land Hectare)

S. No.	Village name	Affected land under alignment		Official		Personal	
		Land record number	Land	Land record number	Land	Land record number	Land
1	Dhaban	86	8.81 (3.79)	10	1.55 (5.89)	76	7.26 (3.53)
2	Jarlu	115	20.40 (8.79)	28	7.80 (29.65)	87	12.60 (6.12)
3	Syanh	378	25.21 (10.86)	9	0.33 (1.25)	369	24.88 (12.09)
4	Tawan	554	35.70 (15.38)	49	8.42 (32.00)	505	27.28 (13.25)
5	Kummi	860	78.25 (33.71)	17	0.56 (2.13)	843	77.69 (37.75)
6	Chatru	559	58.47 (25.19)	26	2.37 (9.01)	533	56.10 (27.26)
7	DPF Dyoda	1	5.28 (2.27)	1	5.28 (20.01)	0	0
Total		2553	232.12 (100.0)	140	26.31 (100.0)	2413	205.81 (100.0)

Source: Office Balh Tehsil,

Jarlu Village is uninhabited.

DPF Dyoda Village belongs to Forest Department

3.7 Land Use:

During discussion with PAF, it was observed that agriculture is the major area of the project site. Apart from this, there are also non-agricultural, residential, commercial, and other government establishments.

Chapter-4

Social and economic profile of the affected villages

As mentioned in the previous chapters, seven villages of Tehsil Balh of district Mandi are affected by land acquisition under the airport project. According to the Fair Compensation and Transparency in Land Acquisition, Rehabilitation and Resettlement Act, 2013 and 2015, social impact assessment has been made mandatory in relation to the affected villages and landowners before land acquisition. In this process, an attempt has been made to describe the socio-economic characteristics and profile of the affected villages in the present chapter.

4.1 Location of Villages:

The location details of the affected villages are presented in Table 9. All the affected villages are located at 1 to 6 km from the tehsil. There are bus stations in village Syanh and Towa, while the distance of bus station from all other villages is 0.5 to 3 kms. are up to the distance of all the villages from block headquarter is from 3 kms to 10 kms. The details of the distance of the affected villages from various other administrative institutions are given in the table.

Table 9 Distance of villages affected by various administrative institutions.

(Distance km)

S. No.	Description	Dhaban	Jarlu	Syanh	Tawan	Kummi	Chatru
1	Development Block Headquarters	10	3-5	3	3	4	8
2	Tehsil Headquarters	3	1-5	1	1	3	6
3	District headquarters	18	16	21	21	18	15
4	Bus station	3	1-5	0	0	1	0-5
5	Railway station	130	128	129	128	136	134
6	Nearest highway	3	0	2	2	4	1

Source: Primary Data

A village belongs to the forest department.

4.2 Demographic Status and Category:

The population details of the affected villages are given in Table 10. Males constitute 50.03 percent and female's 49.97 percent of the total population in all the villages. The scheduled caste population is 70.69 percent of the total population. While males constitute 71.01 percent and

female's 70.37 percent of the total male and female population. Village-wise percentage of male, female and SC/ST population is shown in the table.

Table 10 Demographic status of affected villages

S. No.	Description	Dhaban	Syanh	Tawan	Kummi	Chatru	Total
1	Male	858 (50.71)	787 (50.93)	288 (48.65)	1387 (49.61)	1268 (49.80)	4588 (50.03)
2	Woman	834 (49.29)	758 (49.06)	304 (51.35)	1409 (50.39)	1278 (50.20)	4583 (49.97)
	Total	1692 (100.0)	1545 (100)	592 (100)	2796 (100)	2546 (100)	9171 (100)
3	Scheduled Caste						
i	Man	412 (48.02)	509 (64.68)	248 (86.11)	941 (67.84)	1148 (90.54)	3258 (71.01)
ii	Woman	376 (45.08)	505 (66.62)	263 (86.51)	941 (66.78)	1140 (89.20)	3225 (70.37)
	Total	788 (46.57)	1014 (65.63)	511 (86.32)	1882 (67.31)	2288 (89.87)	6483 (70.69)

Source: Primary Data,

Jarlu Village is uninhabited.

One village belongs to the forest department.

4.3 Religion/caste wise number of households:

The caste-wise classification of total families in the affected villages is given in Table 11. It is clear from the table that the maximum number of families in the affected villages are of Hindu community followed by Muslim and Sikh families. Most of the families in the affected Hindu community belong to Scheduled Caste, followed by General Caste and Other Backward Castes.

Table 11 Caste wise/religion wise classification of families of affected villages

S.No.	Caste wise /religion wise	Dhaban	Syanh	Tawan	Kummi	Chatru	Total
A.	Hindu	421	433	197	791	883	2725
1	General	60	135	22	182	215	614
2	OBC	113	30	7	89	08	247
3	SC/ST	248	268	168	520	660	1864
B.	Muslim	42	0	0	0	0	42
1	Sikh	15	0	0	0	0	15

Source: Primary Data,

Jarlu Village is uninhabited.

One village belongs to the forest department.

4.4 Availability of Economic Institutions:

Table 12 shows the status in relation to the facilities of commercial/rural banks, cooperative banks, cooperative buying-selling/credit societies, daily market, weekly market, vegetable/grain market, government cheap grain shop, fertilizer-seed Godown, and agricultural machinery store. is shown in Regarding the facilities under consideration, it is known from the table that all the availability facilities are within 0 to 5 kms.

Table 12 Availability and distance of economic institutions (km)

S. No.	Description	Dhaban	Syanh	Tawan	Kummi	Chatru
1	Commercial/Rural Bank Branch	5	3	3	0	1
2	Co-operative bank	5	3	3	4	5
3	Cooperative Purchase Sale / Credit Society	5	3	3	4	5
4	Daily Market / Weekly Market	3	0	0	0	0
5	Vegetable/Galla Mandi	3	1	1	3	4
6	Government cheap grain shop	0	0	0	0	0
7	Compost seed warehouse	4	3	3	4	4
8	Agricultural Machinery Store	4	3	3	4	4

Source: Primary Data,

Jarlu Village is uninhabited.

One village belongs to the forest department.

4.5 Social/Religious Places:

In case of availability or non-availability of social, religious, and cultural institutions/places in the affected villages, the distance details are given in Table 13. Temples and crematoriums are in all the affected villages. Other social, religious, and cultural institutions/places such as public toilet for men, public toilet for women, graveyard, mosque, gurudwara, playground and fair place are within 5 km distance from the village. The distance of the church from the affected villages is 14 to 18 kms.

Table 13 Availability of social, religious, cultural institutions (distance in km)

S. No.	Description	Dhaban	Syanh	Tawan	Kummi	Chatru
1	Temple	0	0	0	0	0
2	Mosque	0	2	2	3	5
3	Cathedral	18	18	18	15	14
4	Gurudwara	0	0	0	2	4
5	Playground	0	0	0	2	0
6	Fairground	3	0	0	0	1
7	Public toilet for men	4	0	0	0	4
8	Public toilets for women	4	0	0	0	4
9	Burial sites	0	0	0	0	0
10	Graveyard	0	2	2	0	0

Source: Primary Data,

Jarlu Village is uninhabited.

One village belongs to the forest department.

4.6 Political, Administrative Institutions:

The details of availability of political, administrative, and public institutions in the affected villages and distance in case of non-availability are given in Table 14. Panchayat buildings are in all the affected villages, while post offices are in Dhaban and Kummi villages. The distance of the post office from the rest of the villages is one kilometer. Apart from Dhaban and Chatru, there are offices of political parties in the rest of the villages. There is no police station in any of the affected villages.

Table 14 Availability of political/administrative and public institutions

(Distance km)

S. No.	Description	Dhaban	Syanh	Tawan	Kummi	Chatru
01	Panchayat Ghar	0	0	0	0	0
02	Voluntary organizations	4	0	0	3	4
03	Political party offices	4	0	0	0	4
04	Post office	0	1	1	0	1
05	Police station	6	3	3	4	1

Source: Primary Data,

Jarlu Village is uninhabited.

One village belongs to the forest department.

4.7 Educational Institutions:

The details of availability of educational institutions in the affected villages are given in Table 15. Primary schools are available in all the affected villages. Upper primary school and high school are available in all the villages except Chatru village, while inter colleges are available in Syanh, Tawan and Kummi. Degree college and ITI are not available in any village. Village-wise availability and distance of educational institutions are shown in the table.

Table 15 Availability and distance of educational institutions

S. No.	Description	Dhaban	Syanh	Tawan	Kummi	Chatru
1	Primary school	0	0	0	0	0
2	Upper primary school	0	0	0	0	1
3	Seminary	1	5	5	4	5
4	High School	0	0	0	0	1
5	Inter college	12	0	0	0	1
6	Degree college	12	10	10	15	15
7	ITI	12	1	1	3	6
8	English medium school	3	0	0	3	1

Source: Primary Data,

Jarlu Village is uninhabited.

One village belongs to the forest department.

4.8 Health Services:

The details of availability of health services in the villages affected by land acquisition for construction of airport are given in Table 16. Anganwadi centers are available in all the affected villages. Whereas except for Dhaban and Chatru villages, A.N.M. The center is located. Health sub-centres are in the affected Kammi village. Remaining health services are available in all the villages within 5 km.

Table 16 Availability and distance of health services (in km)

S. No.	Description	Dhaban	Syanh	Tawan	Kummi	Chatru
1	Anganwadi Center	0	0	0	0	0
2	ANM Center	3	0	0	0	1
3	Health sub-center	3	1	1	0	1
4	Primary health center	8	5	5	3	2
5	Personal physician	4	1	1	3	1
6	Allopathy	0	3	3	0	2
6.1	Homeopathy	4	3	3	3	2
6.2	Ayurvedic	0	0	0	3	2
6.3	Vaidya/Hakeem	4	0	0	3	3

Source: Primary Data,

Jarlu Village is uninhabited.

One village belongs to the forest department.

4.9 Veterinary Services:

Veterinary services are available in all the villages except the affected Chatru village. While the availability of veterinary services is one km from Chatru village. distance. Till then. As given in Table 17.

Table 17 Availability and distance of veterinary services in kms.

S. No.	Description	Dhaban	Syanh	Tawan	Kummi	Chatru
1	Artificial insemination center	0	0	0	0	1
2	Paravatesu	0	0	0	0	1
3	Animal Hospital	0	0	0	0	1

Source: Primary Data,

Jarlu Village is uninhabited.

One village belongs to the forest department.

4.10 Electrical Connection:

The details of the type of electricity connection in the affected villages are given in Table 18. All the affected villages are electrified. 100 percent of the inhabited villages have electricity connections for household lights/fans and agricultural work and industrial connections for industrial work.

Table 18 Availability of electricity connection

S. No.	Name of villages	Domestic connection	Agriculture connection	Industrial connection
1	Dhaban	Yes	Yes	Yes
2	Jarlu	No	Yes	No
3	Syanh	Yes	Yes	Yes
4	Tawan	Yes	Yes	Yes
5	Kummi	Yes	Yes	Yes
6	Chatru	Yes	Yes	Yes

Source: Primary Data,

Jarlu Village is uninhabited.

One village belongs to the forest department.

4.11 Drinking Water Sources:

The details of the source of drinking water of the affected villages are given in Table 19. It is clear from the table that piped water supply, submersible pump India mark handpump and well are the main sources of drinking water in 100% of the inhabited villages respectively.

Table 19 Availability of drinking water source

S. No.	Name of villages	Piped water supply	Submersible pump	India Mark Hand Pump	Well
1	Dhaban	Yes	Yes	Yes	Yes
2	Syanh	Yes	Yes	Yes	Yes
3	Tawan	Yes	Yes	Yes	Yes
4	Kummi	Yes	Yes	Yes	Yes
5	Chatru	Yes	Yes	Yes	Yes

Source: Primary Data,

Jarlu Village is uninhabited.

One village belongs to the forest department.

4.12 Means of irrigation:

The details of sources of irrigation in the affected villages are given in Table 20. It is clear from the table that government and private tube wells/pump sets, wells and rivers are available as sources of irrigation in all the villages. There is no availability of canal as a source of irrigation in any of the affected villages.

Table 20 Availability of source of irrigation

S. No.	Name of villages	Canal	Government / Institution tube well	Private tube well	Well	River
01	Dhaban	No	Yes	Yes	Yes	Yes
02	Jarlu	No	Yes	Yes	Yes	Yes
03	Syanh	No	Yes	Yes	Yes	Yes
04	Tawan	No	Yes	Yes	Yes	Yes
05	Kummi	No	Yes	Yes	Yes	Yes
06	Chatru	No	Yes	Yes	Yes	Yes

Source: Primary Data,

Jarlu Village is uninhabited.

One village belongs to the forest department.

4.13 Economic Activities:

The details of self-help groups formed in the affected villages are presented in Table 21. Women self-help groups are formed in 100 percent villages. While male self-help groups are not formed in any village.

Table 21 Self-help group

S. No.	Name of villages	Female	Male
1	Dhaban	Yes	No
2	Syanh	Yes	No
3	Tawan	Yes	No
4	Kummi	Yes	No
5	Chatru	Yes	No

Source: Primary Data,

Jarlu Village is uninhabited.

One village belongs to the forest department.

4.14 Status of Cottage Industries:

The details of existing cottage industries in the affected villages are presented in Table 22. It is clear from the table that flour mill, grocery store, goat rearing, poultry rearing, tent house, and mutton/chicken/fish shop units are available in all the affected villages. The village wise availability of remaining other cottage industries is given in the table.

Table 22 Availability of cottage industries in the village

S. No.	Description	Dhaban	Syanh	Tawan	Kummi	Chatru
1	Handloom	No	No	No	No	No
2	Power Loom	No	No	No	No	No
3	Mini Rice Mill/Polisher	No	Yes	Yes	Yes	Yes
4	Flour Mill	Yes	Yes	Yes	Yes	Yes
5	Oil Ghani	No	Yes	Yes	Yes	No
6	Grocery Store	Yes	Yes	Yes	Yes	Yes
7	Engine/Auto Repair	No	Yes	Yes	No	No
8	Milky	No	No	No	No	No
9	Goat Farming Units	Yes	Yes	Yes	Yes	Yes
10	Piggery Units	No	No	No	No	No
11	Poultry Units	Yes	Yes	Yes	Yes	Yes
12	Fishing Pond	No	No	No	No	No
13	Tent House	Yes	Yes	Yes	Yes	Yes
14	Mutton/Chicken/Fish Shop	Yes	Yes	Yes	Yes	Yes
15	Wine Shop English	No	Yes	No	Yes	Yes

Source: Primary Data,

Jarlu Village is uninhabited.

One village belongs to the forest department.

4.15 Malpractices:

The details of evil practices prevalent in the affected villages are given in Table 23. It was told by the representatives and villagers of all the affected villages that there is no dowry system, ban on widow remarriage, ban on higher education of girls and no ban on family planning in their villages. While superstition, Tantric action and Panchayati decisions etc. are prevalent in general form.

Table 23 Evils Prevailing in The Village

S. No.	Description	Dhaban	Syanh	Tawan	Kummi	Chatru
1	Dowry System	No Way	No Way	No Way	No Way	No Way
2	Superstition	General	General	General	General	General
3	Widow Marriage Ban	No Way	No Way	No Way	No Way	No Way
4	Nervous System	General	General	General	General	General
5	Ban On Higher Education of Girls	No Way	No Way	No Way	No Way	No Way
6	Ban On Family Planning	No Way	No Way	No Way	No Way	No Way
7	Panchayat Verdict	General	General	General	General	General

Source: Primary Data,

Jarlu Village is uninhabited.

One village belongs to the forest department.

4.16 Livestock:

The details of livestock available in the affected villages are given in Table 24. In 100 percent inhabited villages, cattle, cattle, goats, and mules are available.

Table 24 Availability of livestock in villages

S. No.	Description	Yes	No
1	Bovine	5(100.00)	0
2	Mahishvanshi	5(100.00)	0
3	Goats	5(100.00)	0
4	Mule	5(100.00)	
	Total Number of Villages	5 (100.00)	

Source: Primary Data,

Jarlu Village is uninhabited.

One village belongs to the forest department.

4.17 Availability of green fodder for animals:

The details of availability of green fodder for cattle in all the affected villages are given in Table 25. Availability of green fodder for animals is in sufficient quantity in 100 percent populated villages.

Table 25 Village-wise availability of green fodder for animals

S. No.	Name of villages	Enough	Insufficient
1	Dhaban	Yes	No
2	Syanh	Yes	No
3	Tawan	Yes	No
4	Kummi	Yes	No
5	Chatru	Yes	No

Source: Primary Data,

Jarlu Village is uninhabited.

One village belongs to the forest department.

4.18 Main Crops:

The details of major crops sown in the affected villages are shown in Table 26. It is noteworthy that this description is in relation to 6 villages. Wheat, barley, peas, and mustard are cultivated in 100 percent of villages in rabi crops. In Kharif crops, paddy and jowar are sown in 100 percent villages. While no crops are sown in Zayd's crops. Regarding commercial crops, vegetables (tomato, cabbage, brinjal, okra, cucumber etc.) and potatoes are sown in 100 percent of the inhabited villages. The main crops of the affected villages are vegetables (tomato, cabbage, brinjal, okra, cucumber etc.). Vegetable cultivation is abundant in these villages. Which is the main source of income for the farmers of the village.

Table 26 Main Crops

S.No.	Description	Dhaban	Jarlu	Syanh	Tawan	Kummi	Chatru
(a) Rabi crop							
1	Wheat	Yes	Yes	Yes	Yes	Yes	Yes
2	Mustard/Lahi	Yes	Yes	Yes	Yes	Yes	Yes
3	Gram	Yes	No	Yes	Yes	Yes	No
4	Barley	Yes	No	Yes	Yes	No	Yes
5	Lentil	Yes	No	No	No	No	No
6	Pea	Yes	Yes	Yes	Yes	Yes	Yes
(b) Kharif							
7	Rice	Yes	Yes	Yes	Yes	Yes	Yes
8	Millet/maize	Yes	Yes	Yes	Yes	Yes	No
9	Coral	No	Yes	Yes	Yes	Yes	No
10	High tide	Yes	Yes	Yes	Yes	Yes	Yes
11	Urad	No	No	No	No	No	No
12	Arhar	No	No	No	No	No	No
(c) Jayad crops							
13	Urad	No	No	No	No	No	No
14	Moong	No	No	No	No	No	No
15	Mentha	No	No	No	No	No	No
(d) Commercial crops							
16	Sugarcane	No	No	No	No	No	No
17	Potato	Yes	No	Yes	Yes	Yes	Yes
18	Vegetables; (Tomato, Cabbage, Brinjal, Bhindi, Cucumber etc.)	Yes	Yes	Yes	Yes	Yes	Yes

Source: Primary Data

One village belongs to the forest department.

4.19 Public Assets acquired:

The details of public assets located on the village society/government land proposed for acquisition are given in Table 27. It is known from the observation of the table that in 100 per cent inhabited villages, approach roads, irrigation channels, private tube wells, temples, houses, trees, and shops etc. are affected. Village-wise details of the assets proposed for acquisition are given in the table.

Table 27 Public assets located in the acquired land.

S. No.	Asset Description	Dhaban	Jarlu	Syanh	Tawan	Kummi	Chatru
1	Link Road	Yes	Yes	Yes	Yes	Yes	Yes
2	Irrigation Hose/	Yes	Yes	Yes	Yes	Yes	Yes
3	Pipeline	Yes	No	Yes	Yes	Yes	No
4	Water Drain	Yes	No	No	No	No	No
5	High School	No	No	No	Yes	No	Yes
6	Primary and Upper Primary School	Yes	Yes	Yes	Yes	No	No
7	Pasture	Yes	No	Yes	Yes	Yes	No
8	Government Tube Well	Yes	Yes	Yes	Yes	Yes	Yes
9	Private Tube Well	No	Yes	No	No	No	No
10	Pond	Yes	No	Yes	Yes	Yes	Yes
11	Temple	Yes	No	Yes	Yes	Yes	Yes
12	House	Yes	No	No	No	No	No
13	Hospital	Yes	Yes	Yes	Yes	Yes	Yes
14	Trees And Plants	Yes	No	Yes	Yes	Yes	Yes
15	Shop	No	No	No	Yes	No	No
16	Factory / Vehicle Repair Workshop	No	No	Yes	Yes	No	No
17	Gurudwara	No	No	Yes	Yes	No	No
18	Mausoleum	No	No	Yes	Yes	Yes	Yes
19	Anganwadi	No	No	Yes	Yes	No	No

Source: Primary Data

One village belongs to the forest department.

4.20 Reasons for Disagreement:

According to Pradhans/Panchayat members of the affected villages, the reasons for non-voluntarily giving land for the project by the landowners are given in Table 28. In 100 percent of the villages the circle rate is much less than the market value, the land is very fertile, and the land is very valuable, there is fear of unemployment in 83.33 percent of the villages and the problem of flood in the village due to the project, and in 66.67 percent of the villages land is not available. The loss of many shareholders and the problem of migration from the village etc. were cited as the reasons.

Table 28 Reasons for not giving land for the project.

(Multiple answer)		
S. No.	Cause	Number of villages
1	Circle Rates Are Lower Than Market Rates	6 (100.00)
2	Soil Fertility	6 (100.00)
3	Land Is Very Valuable	6 (100.00)
4	Fear Of Unemployment	5 (83.33)
5	Having Multiple Shareholders	4 (66.67)
6	Migration Problem	4 (66.67)
7	The Problem of Flood in The Village Due to The Project	5 (83.33)
	Total Number of Villages	6(100.0)

Source: Primary Data

One village belongs to the forest department.

4.21 Impacts of The Project:

According to the Pradhans/members of the affected villages, the details of negative and positive impacts of the project are given in Table 29. In relation to the negative effects of the project, the agriculture land will be reduced by 100 percent, the problem of migration from the village, the loss of the main / link roads of the village by 83.33 percent, the problem of water logging in the village, the reduction in vegetable production, the irrigation facilities. Reduction, increase in pollution by 50.00 percent and difficulty in movement of farmers to and from the fields etc. were described as negative multiple effects.

Table 29 Project Impact

(Multiple answer)		
S. No.	Effect	Number of villages
A.	Negative	
1	Loss of main / link roads of the village	5 (83.33)
2	Cultivable land will decrease	6 (100.0)
3	The problem of pollution will increase	3 (50.00)
4	Road accidents will increase	2 (33.33)
5	Difficulties in movement of farmers to the fields	3 (50.00)
6	Migration problem	6 (100.0)
7	Water logging problem in village	5 (83.33)
8	Decrease in vegetable production	5 (83.33)
9	Lack of irrigation facilities	5 (83.33)
B.	Positive	
1	Rapid development of the area	6 (100.0)
2	Transport facility will increase	6 (100.0)
3	Ease of doing business will increase	4 (66.67)
4	Travel time will be saved	6 (100.0)
5	Migration from region to city will reduce	4 (66.67)
6	There will be improvement in the living conditions of the residents	3 (50.00)
7	Health related resources will be developed	6 (100.0)
8	Education related resources will be developed	5 (83.33)
9	There will be an increase in the rate of other land	6 (100.0)
10	New employment opportunities will be available	5 (83.33)
11	There will be an increase in the value of other land	6 (100.0)
12	There will be an increase in tourism	6 (100.0)
13	Very useful from a strategic point of view	5 (83.33)
	Total number of villages	6 (100.0)

Source: Primary Data

One village belongs to the forest department.

While development of village/area by 100 percent, facilities of transportation, development of health-related resources, time will be saved in travel, tourism will increase and value rate of other lands will increase, while new employment will be created by 83.33 percent. Opportunities will be available, educational resources will be developed and are very useful from strategic point of view and business sources will increase by 66.67 percent, migration from villages to cities will reduce and the living conditions of the residents will improve by 50 percent. Positive multiple effects were told.

Chapter-5

Socio-Economic And Cultural Impact

Under the present chapter, an attempt has been made to assess the effects on various communities and institutions because of acquisition of land for the construction of airport in district Mandi. Projects of this nature have an impact in three phases. (1) On the social and economic condition of the affected families in the process of land acquisition before the start of the project, (2) On the presence of outsiders at the construction sites during the construction period and on the presence of heavy machines and transport at the construction site and (3) In the period of implementation of the project after the completion of the project. In the present chapter, because of land acquisition for the project, the impacts on the concerned areas, villages and families have been assessed based on interviews with the affected farmers.

5.1 Characteristics of the affected families:

As it is mentioned in the study methodology that the landowners whose names are repeated in the list or because of being in another village or because of belonging to the same family, have been interviewed only once. Based on this, the social characteristics of the affected families are being described in the next paragraphs.

5.1.1 Gender:

The gender-wise classification of the affected landowners is given in Table 30. Out of the total interviewed affected landowners, 68.87 percent are men and 31.13 percent are women. Village-wise details of male and female have been presented in the table.

Table 30 Gender wise classification of affected landowners

S. No.	Village name	Male	Female	Total
1	Dhaban	100 (74.07)	35 (25.93)	135 (100)
2	Jarlu	57 (74.03)	20 (25.97)	77 (100)
3	Syanh	176 (71.25)	71 (28.74)	247 (100)
4	Tawan	178 (70.63)	74 (29.37)	252 (100)
5	Kummi	432 (65.85)	224 (34.15)	656 (100)
6	Chatru	267 (68.46)	123 (31.54)	390 (100)
	Total	1210 (68.87)	547 (31.13)	1757 (100)

Source: Primary Data

DPF Dyoda Village belongs to Forest Department

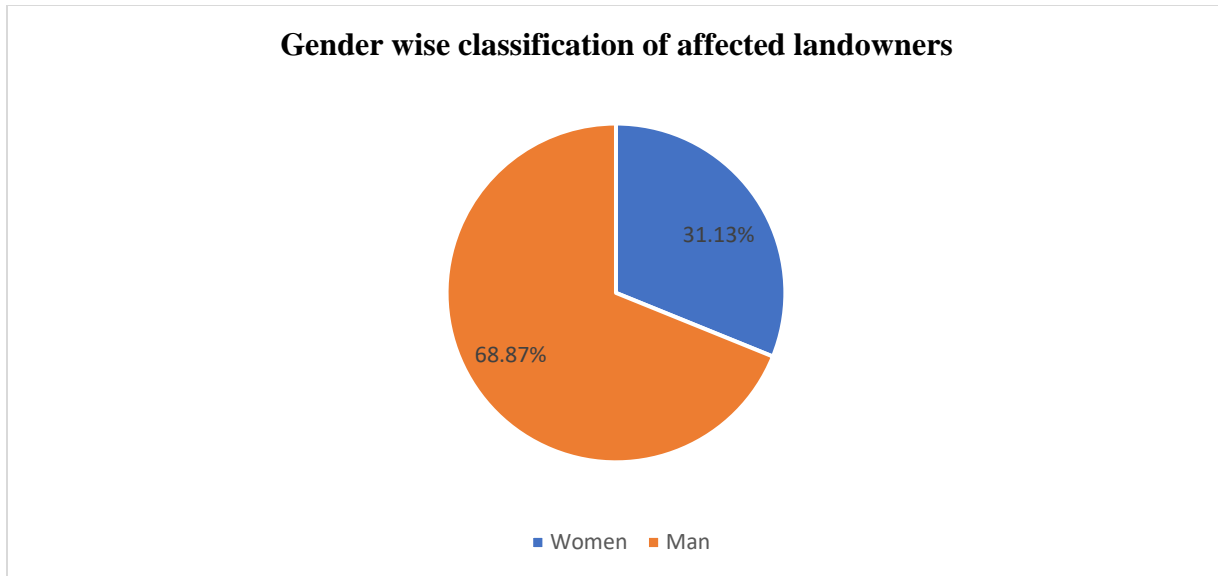


Figure 3 Gender wise classification of affected landowners

5.1.2 Educational Qualification:

In the educational qualification of the interviewed affected landowners, 13.03 percent are illiterate while 28.51 percent are literate. In other educational qualifications, 25.38 per cent had high school, 12.35 per cent intermediate, 9.62 per cent less than high school, 6.77 per cent graduate and 4.33 per cent postgraduate. The details of village wise educational qualification are displayed in Table 31.

Table 31 Classification of affected landowners according to educational qualification

S.No.	Names of villages	Dhaban	Jarlu	Syanh	Tawan	Kummi	Chatru	Dhaban
1	Illiterate	10 (7.41)	12 (15.58)	30 (12.15)	24 (9.52)	86 (13.11)	67 (17.18)	229 (13.03)
2	Literate	44 (32.59)	15 (19.48)	80 (32.39)	70 (27.78)	248 (37.80)	44 (11.28)	501 (28.51)
3	Less than high school	7 (5.19)	4 (5.19)	12 (4.86)	25 (9.92)	80 (12.20)	41 (10.51)	169 (9.62)
4	High School	29 (21.48)	24 (31.17)	56 (22.67)	59 (23.41)	143 (21.80)	135 (34.62)	446 (25.38)
5	Intermediate	10 (7.41)	13 (16.88)	32 (12.96)	37 (14.68)	60 (9.15)	65 (16.67)	217 (12.35)
6	Graduate	26 (19.26)	2 (2.60)	21 (8.50)	15 (5.95)	26 (3.96)	29 (7.44)	119 (6.77)
7	Masters	9 (6.67)	7 (9.09)	16 (6.48)	22 (8.73)	13 (1.98)	9 (2.31)	76 (4.33)
	Total	135 (100.0)	77 (100.0)	247 (100.0)	252 (100.0)	656 (100.0)	390 (100.0)	1757 (100.0)

Source: Primary Data

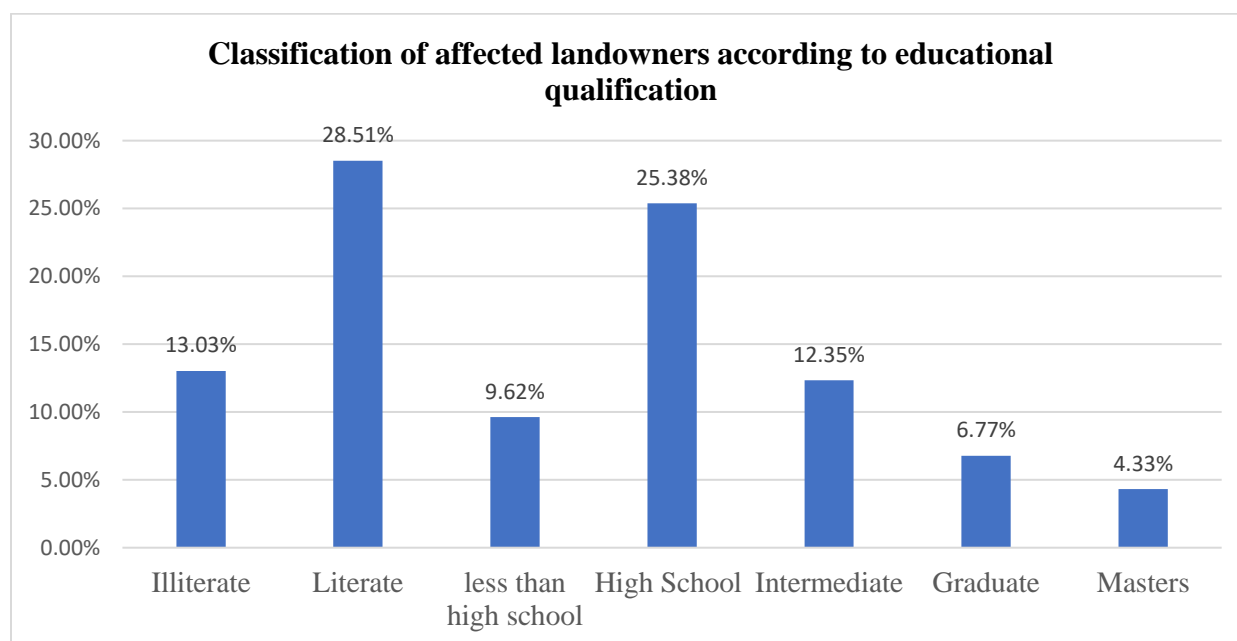


Figure 4 Classification of affected landowners according to educational qualification

5.1.3 Religion:

The religion-wise details of the affected landowners are given in Table 32. Among the landowners interviewed, 99.94 percent are Hindu, and 0.06 percent are Muslim.

Table 32 Classification of Affected Landowners Based on Religion

S. No.	Village name	Hindu	Muslim	Total
1	Dhaban	135 (100)	0	135 (100)
2	Jarlu	77 (100)	0	77 (100)
3	Syanh	247 (100)	0	247 (100)
4	Tawan	251 (99.60)	1 (0.40)	252 (100)
5	Kummi	656 (100)	0	656 (100)
6	Chatru	390 (100)	0	390 (100)
	Total	1756 (99.94)	1 (0.06)	1757 (100)

Source: Primary Data

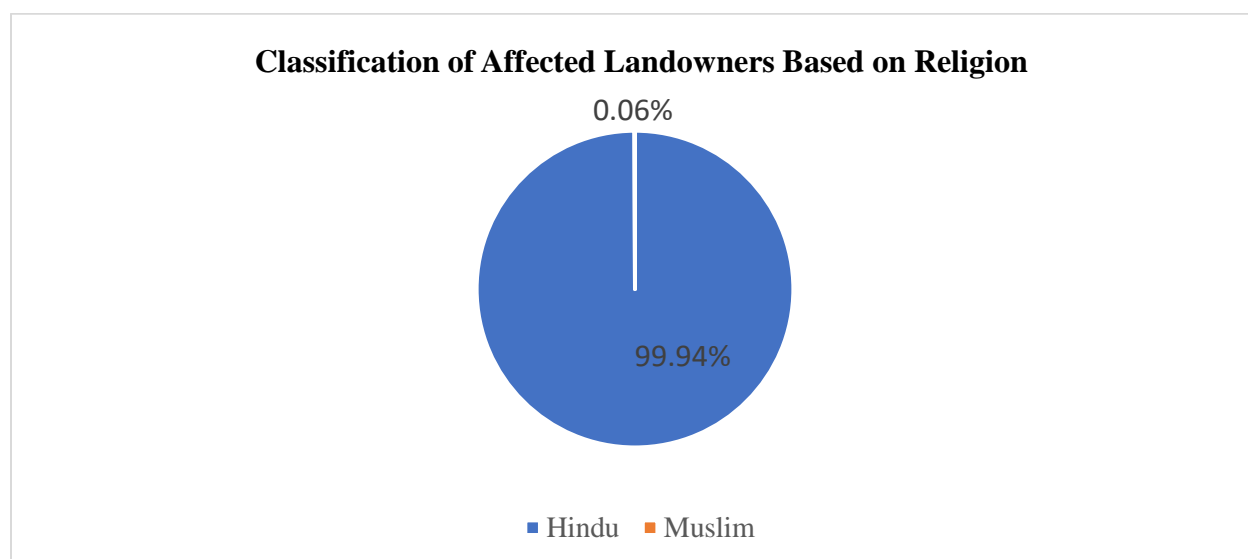


Figure 5 Classification of affected landowners based on religion.

5.1.4 Caste:

Caste-wise village-wise classification of the affected landowners has been done in Table 33. It is clear from the table that 79.04% of the interviewed landowners belong to Scheduled Caste and 13.32% belong to General Caste. While 7.29 percent of the other backward classes are landowners.

Table 33 Caste-based classification of affected landowners

S. No.	Village name	General	Other backward classes	Scheduled caste	Total
1	Dhaban	37 (27.41)	56 (41.48)	42 (31.11)	135 (100)
2	Jarlu	38 (49.35)	5 (6.49)	34 (44.16)	77 (100)
3	Syanh	60 (24.29)	21 (8.50)	166 (67.21)	247 (100)
4	Tawan	31 (12.30)	28 (11.11)	193 (76.59)	252 (100)
5	Kummi	10 (1.52)	16 (2.44)	630 (96.04)	656 (100)
6	Chatru	58 (14.87)	2 (0.51)	330 (84.62)	390 (100)
	Total	234 (13.32)	128 (7.29)	1395 (79.40)	1757 (100)

Source: Primary Data

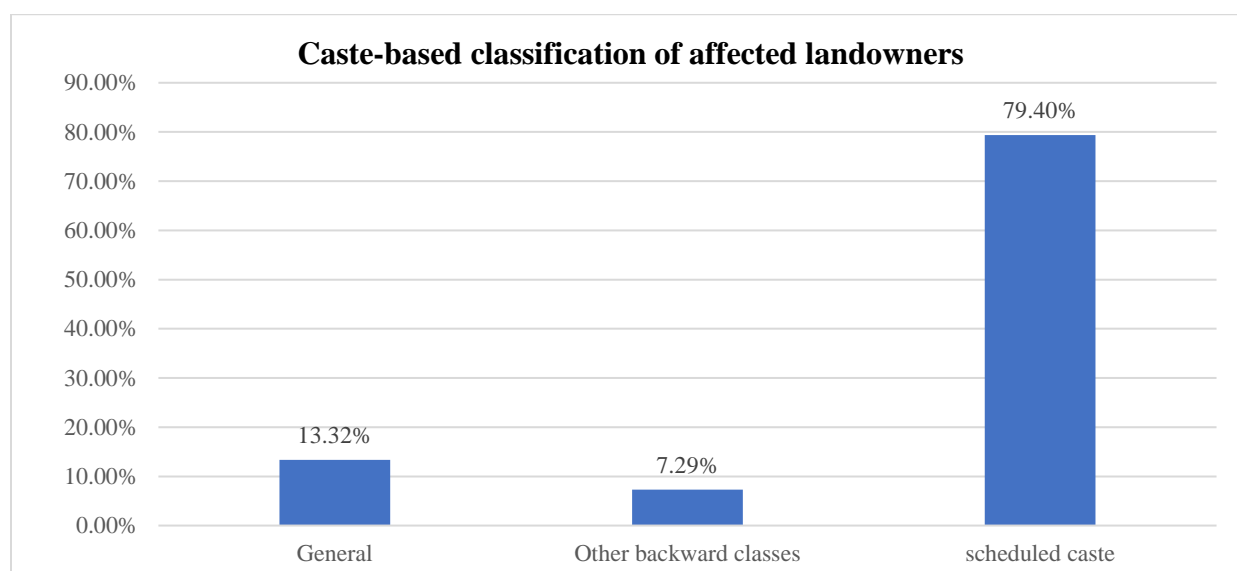


Figure 6 Caste-based classification of affected landowners

5.2 Business:

According to the main occupation, the village-wise details of the interviewed affected landowners are given in Table 34. It is clear from the perusal of the table that the main occupation of 45.13 percent of the interviewed landowners was agriculture on their own land, 25 percent employed, 12 percent Agriculture and non-agriculture wages, 4 percent shop/trade and 14 percent other business.

Table 34 Classification of landowners according to main occupation

S. No.	Village name	Agriculture own land	Agriculture and other labor	Shop / business	Govt / Private Jobs	Other	Total
1	Dhaban	71 (52.59)	23 (17.04)	5 (3.70)	28 (20.74)	8 (5.93)	135 (100)
2	Jarlu	24 (31.17)	11 (14.29)	3 (3.90)	22 (28.57)	17 (22.08)	77 (100)
3	Syanh	118 (47.77)	36 (14.57)	13 (5.26)	65 (26.32)	15 (6.07)	247 (100)
4	Tawan	115 (45.63)	34 (13.49)	24 (9.52)	53 (21.03)	26 (10.32)	252 (100)
5	Kummi	273 (41.62)	78 (11.89)	16 (2.44)	125 (19.05)	164 (25.00)	656 (100)
6	Chatru	192 (49.23)	21 (5.38)	10 (2.56)	145 (37.18)	22 (5.64)	390 (100)
	Total	793 (45.13)	203 (11.55)	71 (4.04)	438 (24.93)	252 (14.34)	1757 (100)

Source: Primary Data

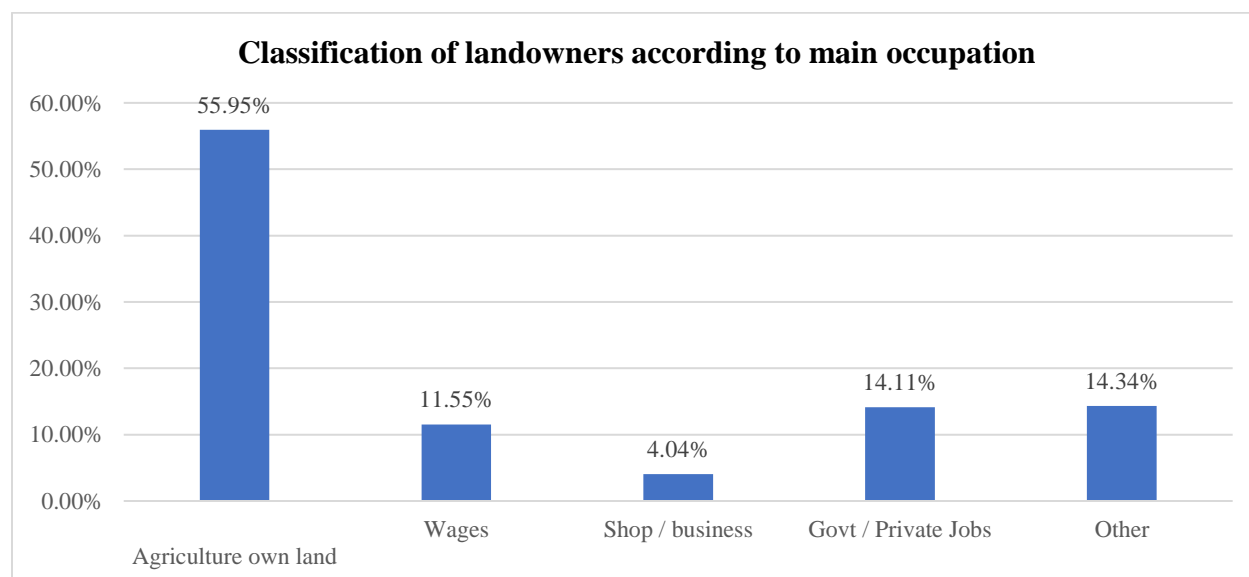


Figure 7 Classification of landowners according to main occupation

5.3 Income:

According to the annual income of the family, the village-wise details of the interviewed affected landowners are given in Table 35. It is clear from the perusal of the table that 36 percent of the interviewed landowners have an income of three to five lakhs, 23.62 percent have an income of

less than 1.5 lakhs. Less, 19.69 percent have income between five lakh to 10 lakh, 19.07 percent have income between 1.5 lakh to three lakh and 1.54 percent have more than 10 lakh.

Table 35 Classification of landowners according to income

							(Annual)
S. No.	Name of affected village	Less than 1.5 lakh	1.5 lakh to 3 lakh	3 lakhs to 5 lakhs	5 lakhs to 10 lakhs	10 lakhs more	Total
1	Dhaban	48 (35.56)	12 (8.89)	41 (30.37)	26 (19.26)	8 (5.93)	135 (100)
2	Jarlu	19 (24.68)	12 (15.58)	38 (49.35)	7 (9.09)	1 (1.30)	77 (100)
3	Syanh	62 (25.10)	78 (31.58)	68 (27.53)	34 (13.77)	5 (2.02)	247 (100)
4	Tawan	50 (19.84)	58 (23.02)	102 (40.48)	34 (13.49)	8 (3.17)	252 (100)
5	Kummi	93 (14.18)	76 (11.59)	276 (42.07)	210 (32.01)	1 (0.15)	656 (100)
6	Chatru	143 (36.67)	99 (25.38)	109 (27.95)	35 (8.97)	4 (1.02)	390 (100)
	Total	415 (23.62)	335 (19.07)	634 (36.08)	346 (19.69)	27 (1.54)	1757 (100)

Source: Primary Data

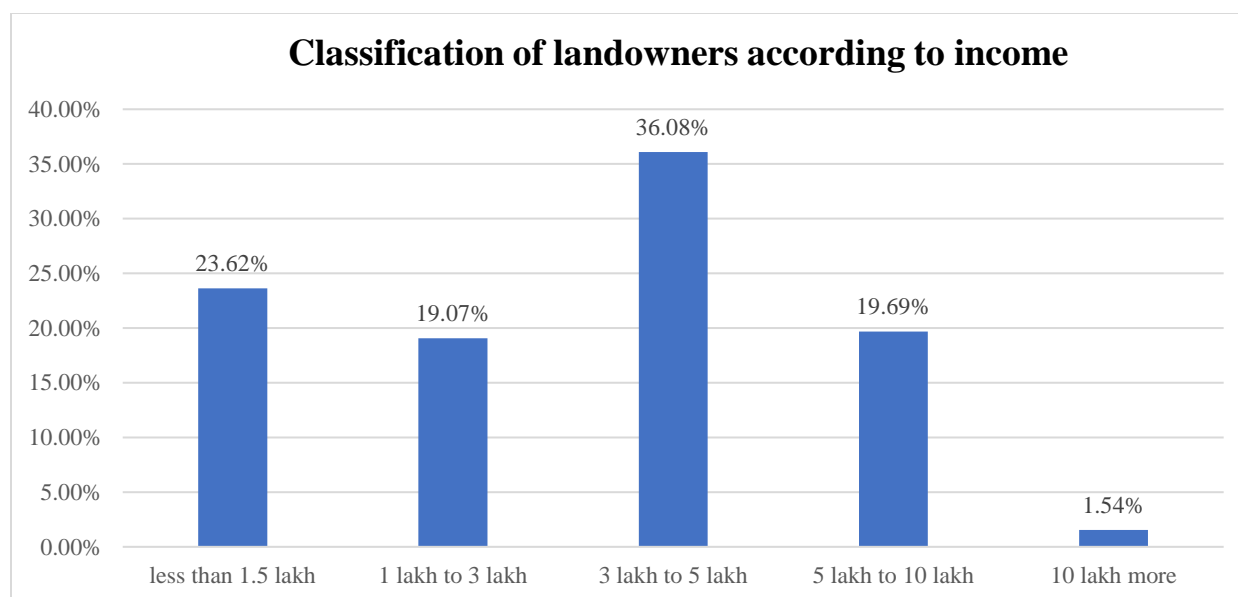


Figure 8 Classification of landowners according to income

5.4 Types of Family:

According to the type of family, the village-wise details of the interviewed affected landowners are given in Table 36. It is clear from the table that 64.71 percent of the interviewed landowners are nuclear families, 26.81 percent are middle families and 6.37 percent are joint families.

Table 36 Classification of landowners by type of family

S. No.	Name of affected villages	Self	Nuclear family	Middle family	Joint family	Total
1	Dhaban	1 (0.74)	80 (59.26)	35 (25.93)	19 (14.07)	135 (100)
2	Jarlu	1 (1.30)	42 (54.55)	25 (32.47)	9 (11.69)	77 (100)
3	Syanh	5 (2.02)	142 (57.49)	62 (25.10)	38 (15.38)	247 (100)
4	Tawan	3 (1.19)	174 (69.05)	60 (23.81)	15 (5.95)	252 (100)
5	Kummi	8 (1.22)	413 (62.95)	212 (32.32)	23 (3.51)	656 (100)
6	Chatru	19 (4.87)	286 (73.33)	77 (19.74)	8 (2.05)	390 (100)
	Total	37 (2.11)	1137 (64.71)	471 (26.81)	112 (6.37)	1757 (100)

Source: Primary Data

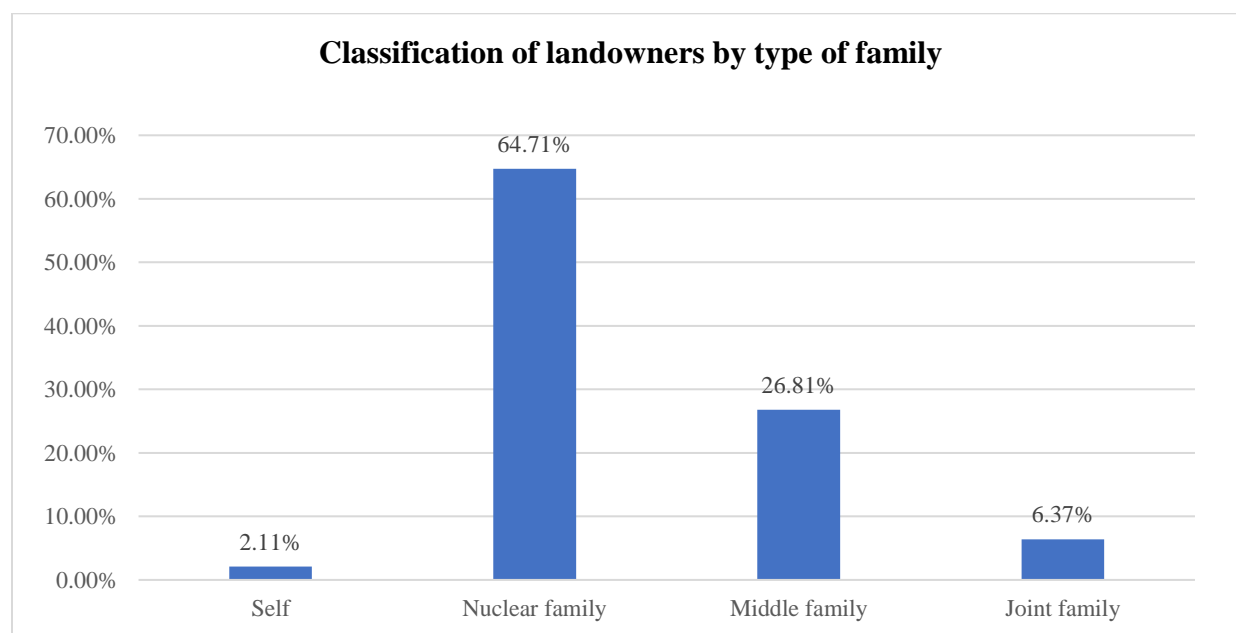


Figure 9 Classification of landowners by type of family

5.5 Source of Irrigation:

The source of irrigation source wise details of the affected landowners is given in Table 37. 30.51 percent of the interviewed landowners irrigate their irrigation source through private tube wells/pump sets and the remaining 69.49 percent irrigate farmers through rented tube wells/pump sets.

Table 37 Classification of landowners according to source of irrigation

S. No.	Name of affected villages	Private tube well	Rental tube well	Total
1	Dhaban	55 (40.74)	80 (59.26)	135 (100)
2	Jarlu	13 (16.88)	64 (83.12)	77 (100)
3	Syanh	44 (17.81)	203 (82.19)	247 (100)
4	Tawan	66 (26.19)	186 (73.81)	252 (100)
5	Kummi	206 (31.40)	450 (68.60)	656 (100)
6	Chatru	152 (38.97)	238 (61.03)	390 (100)
	Total	536 (30.51)	1221 (69.49)	1757 (100)

Source: Primary Data

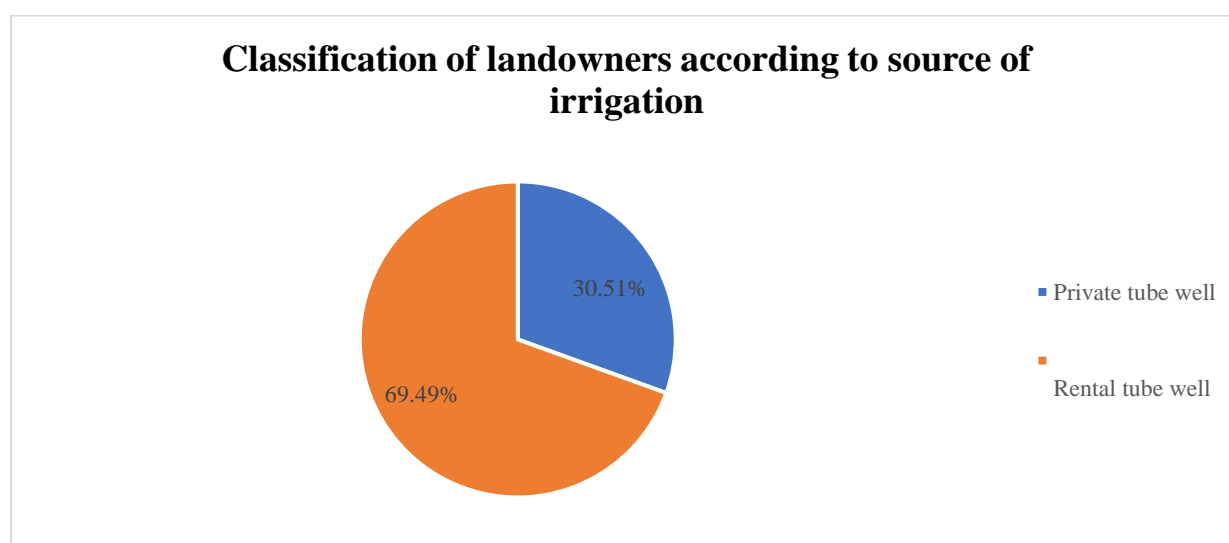


Figure 10 Classification of landowners according to source of irrigation

5.6 Livestock:

The village details of availability of livestock with the affected landowners are given in Table 38. It is evident from the table that 49.57 percent of the interviewed landowners have availability of livestock while 50.43 percent do not have availability of livestock.

Table 38 Livestock availability with landowners

S. No.	Affected Village Name	Yes	No	Total
1	Dhaban	55 (40.74)	80 (59.26)	135 (100)
2	Jarlu	37 (48.05)	40 (51.95)	77 (100)
3	Syanh	91 (36.84)	156 (63.16)	247 (100)
4	Tawan	118 (46.83)	134 (53.17)	252 (100)
5	Kummi	357 (54.42)	299 (45.58)	656 (100)
6	Chatru	213 (54.62)	177 (45.38)	390 (100)
	Total	871 (49.57)	886 (50.43)	1757 (100)

Source: Primary Data

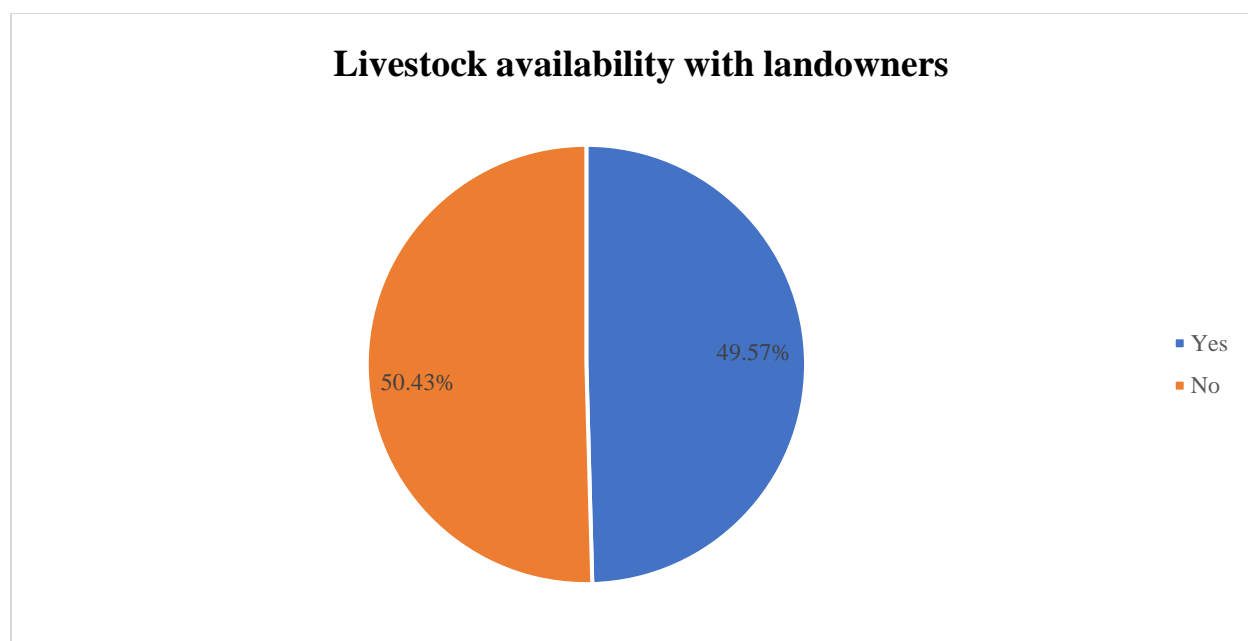


Figure 11 Livestock availability with landowners

5.7 Social Status:

The details of the social status of the interviewed affected landowners are presented in the following paragraphs.

5.7.1 Type of House:

The details of the type of house of the interviewed affected landowners are given in Table 39. 50.20 percent of landowners have multi-storey houses, 45.08 percent have single storey pucca, 2.56 percent mixed and 2.16 percent kutcha houses. Village wise details of houses are given on the table.

Table 39 Classification of landowners by type of house

S. No.	Village Name	Multi-Storey Pucca	Single Storey	Raw	Miscellaneous	Total
1	Dhaban	83 (61.48)	29 (21.48)	3 (2.22)	20 (14.81)	135 (100)
2	Jarlu	39 (50.65)	35 (45.45)	0	3 (3.90)	77 (100)
3	Syanh	152 (61.54)	92 (37.25)	0	3 (1.21)	247 (100)
4	Tawan	150 (59.52)	98 (38.89)	2 (0.79)	2 (0.79)	252 (100)
5	Kummi	283 (43.44)	339 (51.68)	19 (2.89)	15 (2.29)	656 (100)
6	Chatru	175 (44.87)	199 (51.02)	14 (3.59)	2 (0.51)	390 (100)
	Total	882 (50.20)	792 (45.08)	38 (2.16)	45 (2.56)	1757 (100)

Source: Primary Data

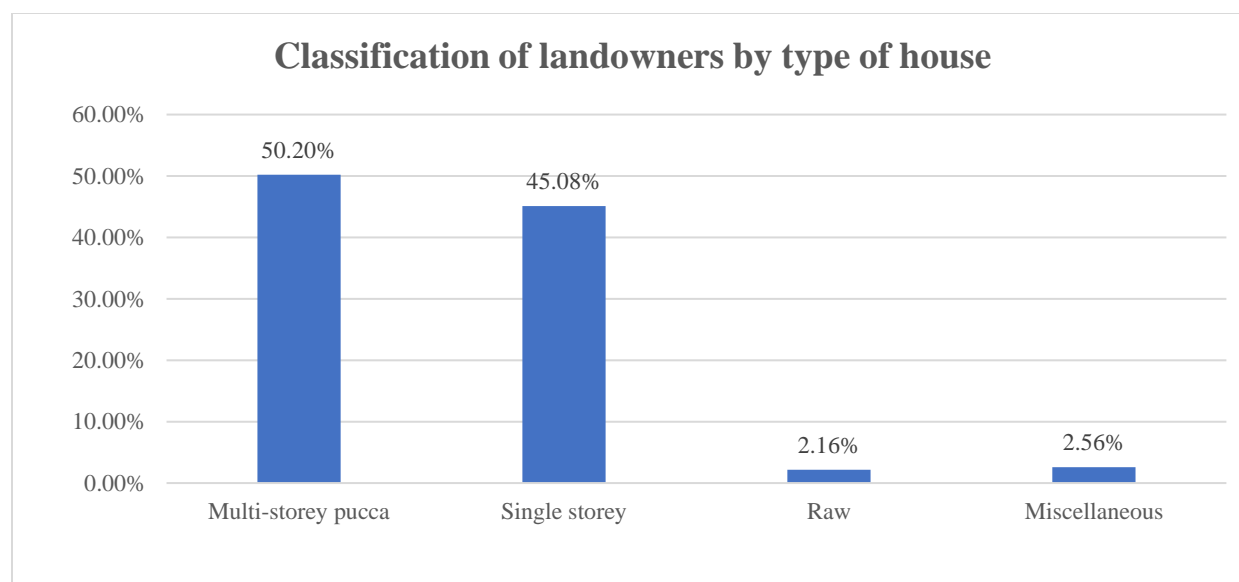


Figure 12 Classification of landowners by type of house

5.7.2 Availability of Electricity Connection:

The details of electricity connection in the houses of the affected landowners are given in Table 40. All the landowners interviewed have an electricity connection.

Table 40 Power Availability

S. No.	Village Name	Yes	No	Total
1	Dhaban	135 (100)	0	135 (100)
2	Jarlu	77 (100)	0	77 (100)
3	Syanh	247 (100)	0	247 (100)
4	Tawan	252 (100)	0	252 (100)
5	Kummi	656 (100)	0	656 (100)
6	Chatru	390 (100)	0	390 (100)
	Total	1757 (100)	0	1757 (100)

Source: Primary Data

5.7.3 Drinking Water Sources:

The details of multiple sources of drinking water of the interviewed affected landowners are given in Table 41. Drinking water source of 100 per cent is through pipeline, 14.23 per cent through summer pipe and 4.04 per cent by India Mark through hand pump.

Table 41 Classification of landowners according to sources of drinking water

(Multiple answer)					
S. No.	Name of affected villages	Line pipe	India Mark. hand pump	Summer Sibel	Total
1	Dhaban	135 (100)	5 (3.70)	35 (25.93)	135 (100)
2	Jarlu	77 (100)	0	8 (10.39)	77 (100)
3	Syanh	247 (100)	12 (4.86)	26 (10.53)	247 (100)
4	Tawan	252 (100)	17 (6.75)	29 (11.51)	252 (100)
5	Kummi	656 (100)	25 (3.81)	95 (14.48)	656 (100)
6	Chatru	390 (100)	12 (3.08)	57 (14.62)	390 (100)
	Total	1757 (100)	71 (4.04)	250 (14.23)	1757 (100)

Source: Primary Data

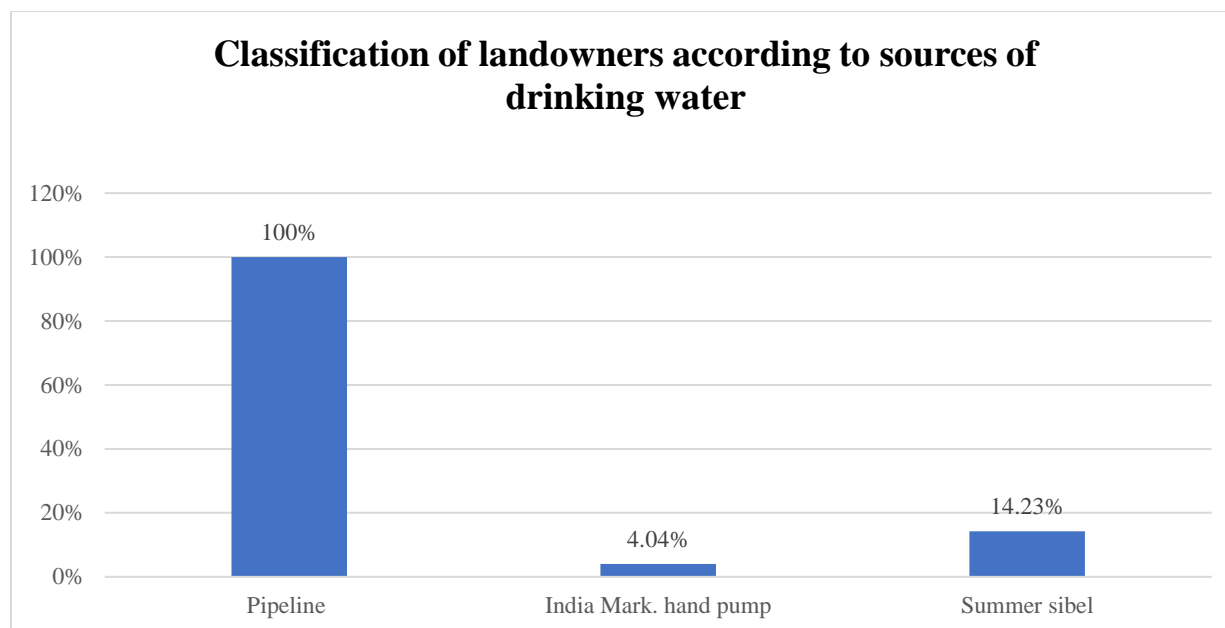


Figure 13 Classification of landowners according to sources of drinking water

5.7.4 Availability of Toilet:

The village-wise details of availability of toilets in the houses of the interviewed landowners are given in Table 42. 99.93 percent of the landowners had toilets constructed. While only 0.17 percent of the landowners did not have toilets constructed.

Table 42 Arrangement of toilet for farmer's family

S. No.	Village Name	Yes	No	Total
1	Dhaban	135 (100)	0	135 (100)
2	Jarlu	77 (100)	0	77 (100)
3	Syanh	247 (100)	0	247 (100)
4	Tawan	252 (100)	0	252 (100)
5	Kummi	654 (99.70)	2 (0.30)	656 (100)
6	Chatru	389 (99.74)	1 (0.26)	390 (100)
	Total	1754 (99.83)	3 (0.17)	1757 (100)

Source: Primary Data

5.7.5 Availability of Kitchen:

The village-wise details of availability of separate kitchens in the houses of the affected landowners are given in Table 43. Only 97.61 percent of the total interviewed landowners have separate kitchens available in their houses, while the remaining 2.39 percent of houses do not have separate kitchens.

Table 43 Classification of landowners according to availability of kitchen

S. No.	Village Name	Yes	No	Total
1	Dhaban	118 (87.41)	17 (12.59)	135 (100)
2	Jarlu	77 (100)	0	77 (100)
3	Syanh	239 (96.76)	8 (3.24)	247 (100)
4	Tawan	246 (97.62)	6 (2.38)	252 (100)
5	Kummi	651 (99.24)	5 (0.76)	656 (100)
6	Chatru	384 (98.46)	6 (1.54)	390 (100)
	Total	1715 (97.61)	42 (2.39)	1757 (100)

Source: Primary Data

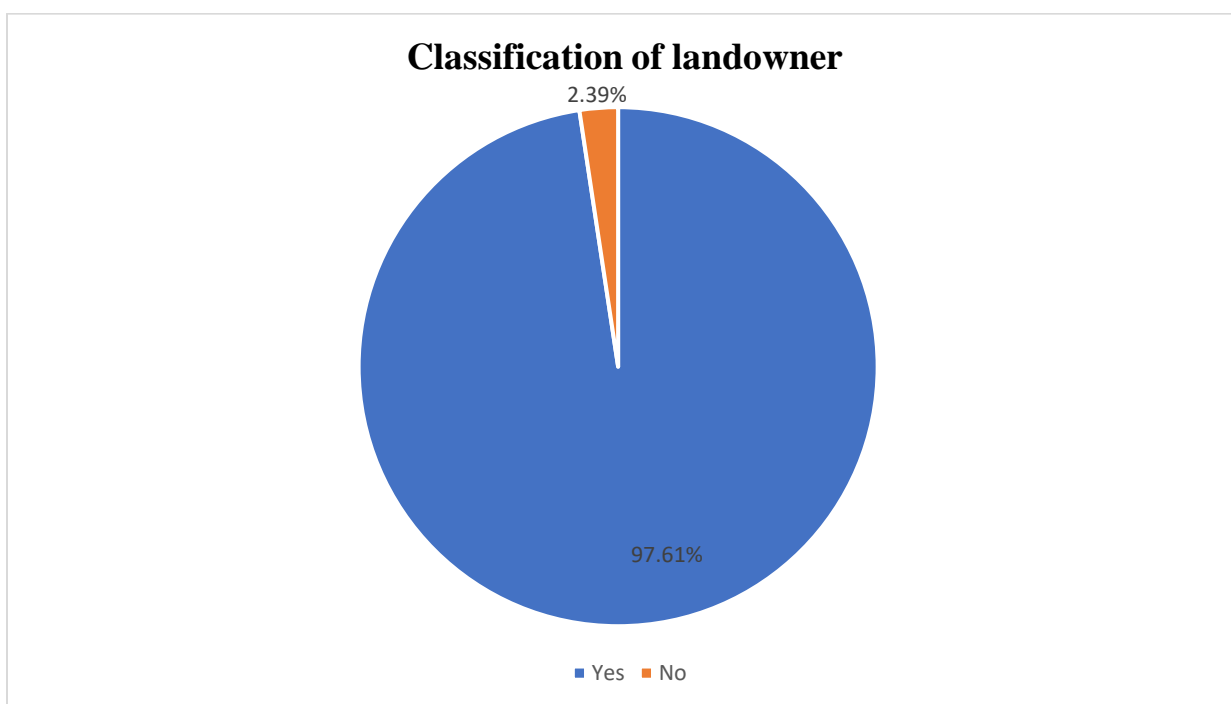


Figure 14 Classification of landowner

5.7.6 Main fuel used for cooking:

The interviewed landowners were also asked which fuel was used by them for cooking. The details are given in Table 44. Gas is used by 97.61 percent landowners and wood/dung cakes by 21.40 percent landowners in multi-state for cooking.

Table 44 Cooking Fuel

(Multiple answer)

S. No.	Name of affected villages	Gas	Wood / Straw	Total
1	Dhaban	118 (87.41)	wood / straw	135 (100)
2	Jarlu	77 (100)	wood / straw	77 (100)
3	Syanh	239 (96.76)	wood / straw	247 (100)
4	Tawan	246 (97.62)	wood / straw	252 (100)
5	Kummi	651 (99.24)	wood / straw	656 (100)
6	Chatru	384 (98.46)	wood / straw	390 (100)
	Total	1715 (97.61)	wood / straw	1757 (100)

Source: Primary Data

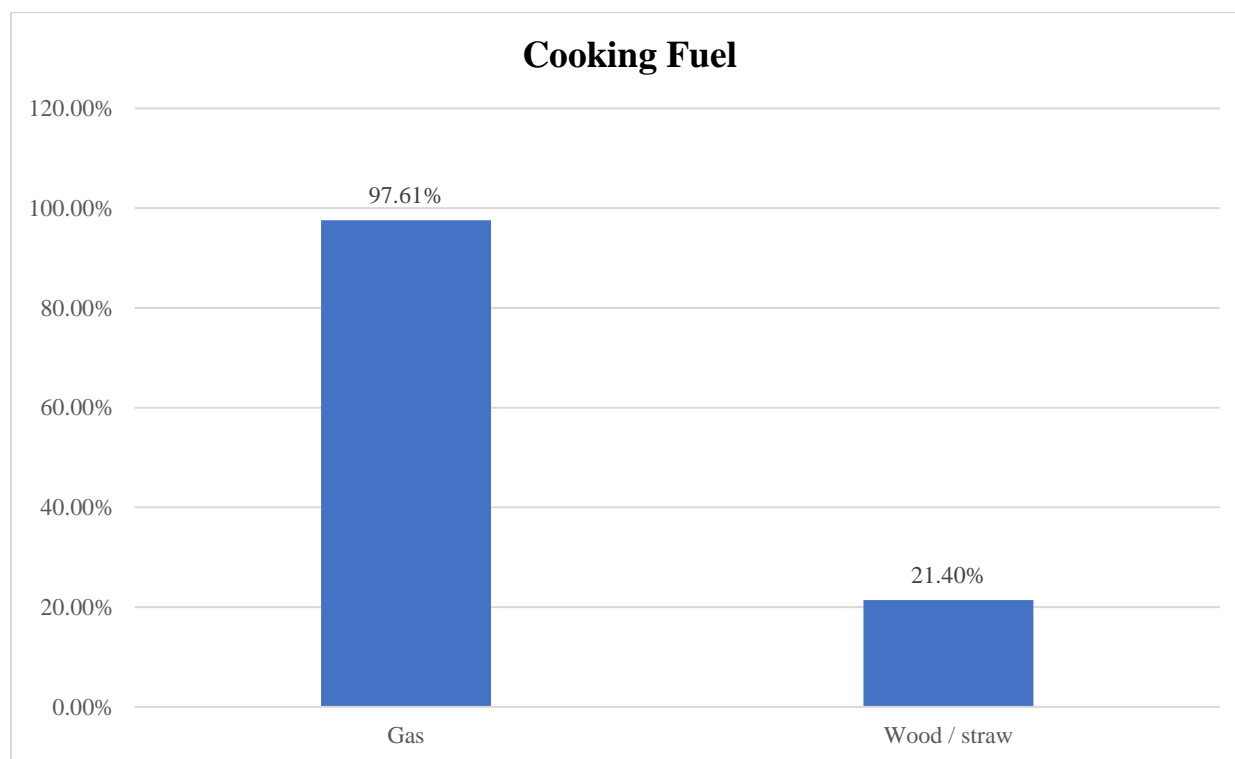


Figure 15 Cooking Fuel

5.8 Regularity of facilities available in Anganwadi Centre:

Table 45 shows the regularity of the facilities available in the Anganwadi center. The statistics show that the regularity of the above facilities is 100%.

Table 45 Regularity of facilities available in Anganwadi

S. No.	Name of affected villages	Gas	Wood / Straw	Total
1	Dhaban	135 (100)	0	135 (100)
2	Jarlu	77 (100)	0	77 (100)
3	Syanh	247 (100)	0	247 (100)
4	Tawan	252 (100)	0	252 (100)
5	Kummi	656 (100)	0	656 (100)
6	Chatru	390 (100)	0	390 (100)
	Total	1757 (100)	0	1757 (100)

Source: Primary Data

5.9 Medical Facility:

The details of the distance to be covered for different types of medical treatment according to the affected landowners are given in Table 46. It is known from the observation of the table that for medical treatment, 92.32 percent of the landowners have access to 5 km. 5 kms to 7.68 percent landowners. More distance must be covered.

Table 46 Distance to be covered by family members of landowners for medical treatment.

S. No.	Name of affected villages	Up to 5 km	Distance of more than 5 km	Total
1	Dhaban	0	135 (100)	135 (100)
2	Jarlu	77 (100)	0	77 (100)
3	Syanh	247 (100)	0	247 (100)
4	Tawan	252 (100)	0	252 (100)
5	Kummi	656 (100)	0	656 (100)
6	Chatru	390 (100)	0	390 (100)
	Total	1622 (92.32)	135 (7.68)	1757 (100)

Source: Primary Data

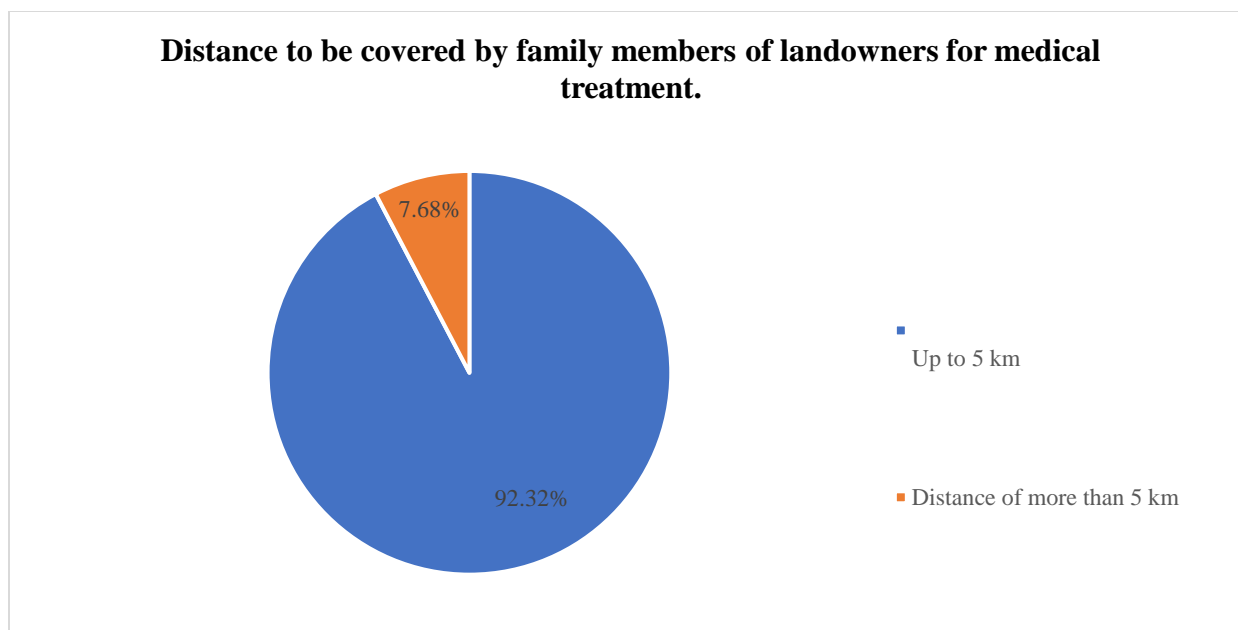


Figure 16 Distance to be covered by family members of landowners for medical treatment.

5.10 Participation in various festivals:

The details of participation in different types of festivals/events by the family members of the interviewed affected landowners are given in Table 47. It is known from the table that 24.76 to 40.52 percent of the total landowners participate more in social, economic, national festivals/events, religious fairs, religious events, and political events and 60.22 to 72.11 percent have normal participation. While the level of participation is very high from 1.31 to 7.0 percent.

Table 47 Level of participation in village festivals/fairs

S.No.	Description	Level of participation			
		Too much	More	General	Number
1	Religious Ceremony	51 (2.90)	531 (30.22)	1175 (66.88)	1757(100)
2	Religious Fairs	101 (5.75)	598 (34.04)	1058 (60.22)	1757(100)
3	Social Event	123 (7.00)	543 (30.90)	1091 (62.09)	1757(100)
4	Economic Planning	55 (3.13)	435 (24.76)	1267 (72.11)	1757(100)
5	Political Event	23 (1.31)	654 (37.22)	1080 (61.47)	1757(100)
6	National Festival	76 (4.32)	712 (40.52)	969 (55.15)	1757(100)

Source: Primary Data

5.11 Information regarding construction of airport near/in the middle of the village:

Table 48 depicts the information regarding the construction of an airport near/in the middle of the village. All the affected landowners were found to have 100 percent information in this regard.

Table 48 Information regarding the construction of an airport near/in the middle of the village

S. No.	Name of affected village	Yes	No	Total
1	Dhaban	135 (100)	0	135 (100)
2	Jarlu	77 (100)	0	77 (100)
3	Syanh	247 (100)	0	247 (100)
4	Tawan	252 (100)	0	252 (100)
5	Kummi	656 (100)	0	656 (100)
6	Chatru	390 (100)	0	390 (100)
	Total	1757 (100)	0	1757 (100)

Source: Primary Data

5.12 Area of land acquired:

The details of the area of land to be acquired for the airport project of the affected landowners are presented in Table 49. It is clear from the table that it is proposed to acquire the land of 85.26 percent landowners up to 0.20-hectare, 10.53 percent from 0.21 to 0.40 hectare and 4.21 percent more than 0.40 hectare.

Table 49 Area of the landowner to be acquired under the project.

S.No.	Name of affected village	Up to 0.20 hec.	0.21 to 0.40 hec.	More than 0.40 hec.	Total cultivator
1	Dhaban	110 (81.48)	17 (12.60)	8 (5.93)	135 (100)
2	Jarlu	62 (80.52)	11 (14.29)	4 (5.19)	77 (100)
3	Syanh	202 (81.78)	32 (12.96)	13 (5.26)	247 (100)
4	Tawan	199 (78.97)	37 (14.68)	16 (6.35)	252 (100)
5	Kummi	589 (89.79)	48 (7.32)	19 (2.90)	656 (100)
6	Chatru	336 (86.15)	40 (10.26)	14 (3.59)	390 (100)
	Total	1498 (85.26)	185 (10.53)	74 (4.21)	1757 (100)

Source: Primary Data

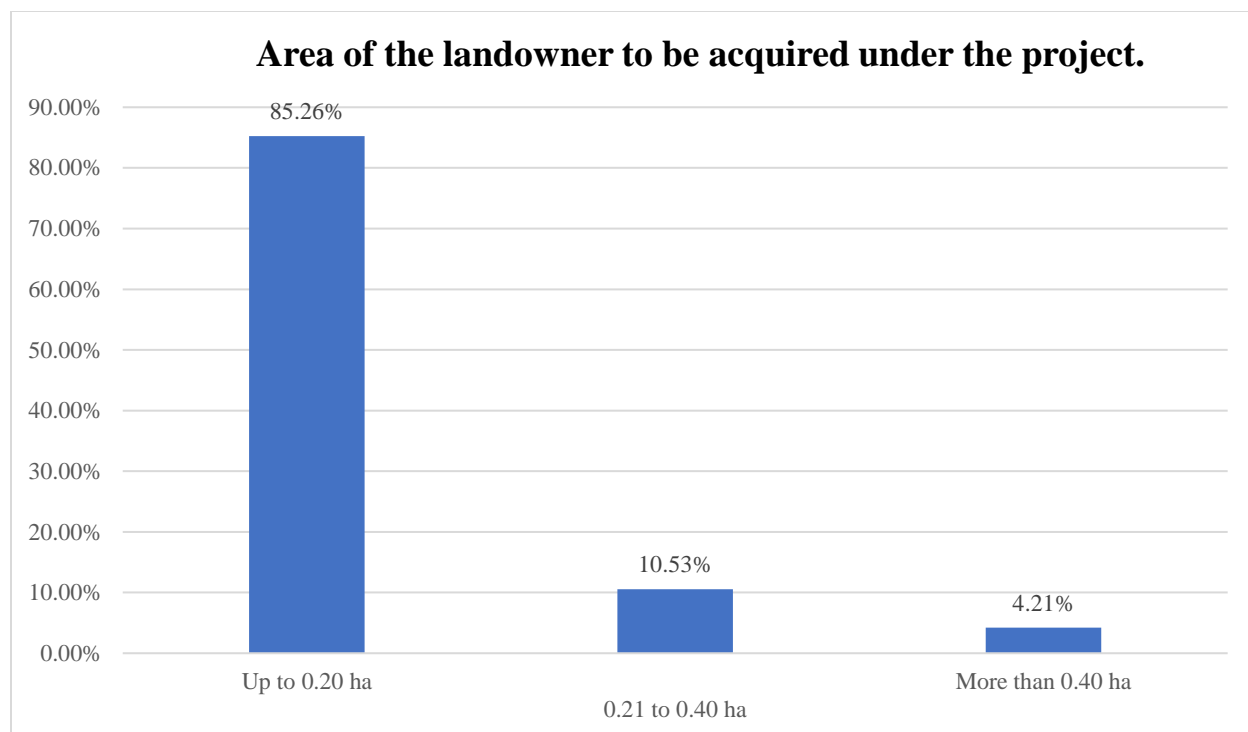


Figure 17 Area of the landowner to be acquired under the project.

5.13 Crops to be sown on the land to be acquired:

A detailed description of crops currently being sown in the land being acquired is given in Table 50. 15 percent of the land proposed for acquisition is being sown by grain crops, 13 percent by oilseed crops and 82 percent by commercial crops. While 4 percent other or no crop is sown on the land.

Table 50 Crops to be sown on the land to be acquired.

(Multiple)

S.No.	Name of affected village	Grain crops	Oilseeds	Commercial crops	Other or no crop	Number of cultivators
1	Dhaban	32 (23.70)	29 (21.48)	87 (64.44)	9 (6.67)	135 (100)
2	Jarlu	34 (44.16)	21 (27.27)	43 (55.84)	6 (7.79)	77 (100)
3	Syanh	33 (13.36)	34 (13.77)	197 (79.76)	8 (3.24)	247 (100)
4	Tawan	35 (13.89)	56 (22.22)	208 (82.54)	11 (4.37)	252 (100)
5	Kummi	85 (12.96)	57 (8.69)	583 (88.87)	23 (3.51)	656 (100)
6	Chatru	43 (11.03)	26 (6.67)	322 (82.56)	19 (4.87)	390 (100)
	Total	262 (14.91)	223 (12.69)	1440 (81.96)	76 (4.33)	1757 (100)

Source: Primary Data

5.14 Category of land to be acquired:

The details of the type of land being acquired are given in Table 51. 55.49 percent of land is fertile, 37.73 percent of land is normal, and 25.84 percent of land is very fertile.

Table 51 Category of land to be acquired.

(Multiple)

S. No.	Name of affected village	Very fertile	Fertile	General	Total
1	Dhaban	43 (31.85)	78 (57.78)	31 (22.96)	135 (100)
2	Jarlu	32 (41.56)	47 (61.04)	32 (41.56)	77 (100)
3	Syanh	71 (28.74)	154 (62.35)	74 (29.96)	247 (100)
4	Tawan	85 (33/73)	167 (66.27)	101 (40.01)	252 (100)
5	Kummi	135 (20.58)	332 (50.61)	302 (46.04)	656 (100)
6	Chatru	88 (22.56)	197 (50.51)	123 (31.54)	390 (100)
	Total	454 (25.84)	975 (55.49)	663 (37.73)	1757 (100)

Source: Primary Data

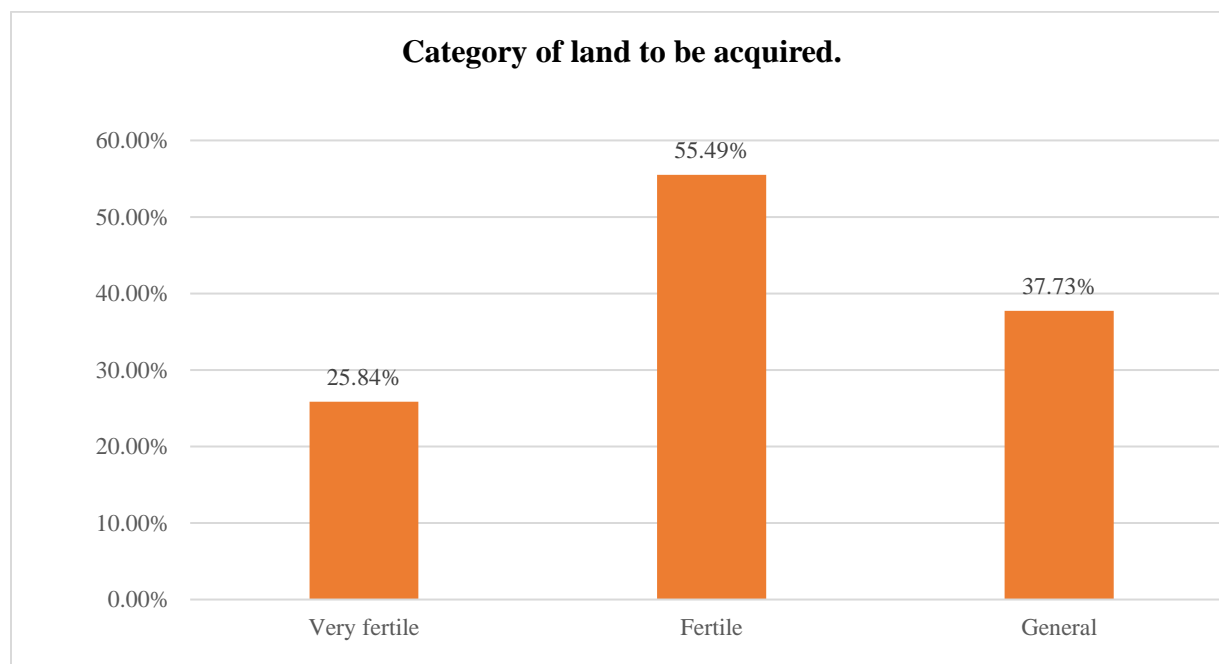


Figure 18 Category of land to be acquired.

5.15 Annual income to be derived from the land to be acquired:

The details of annual income from crop production in the land proposed for acquisition are given in Table 52. It is clear from the observation of the table that 69 percent of the interviewed landowners have income less than one lakh, 21.62 percent have one lakh to three lakh, 7.85 percent have three lakhs to five lakh and 1.31 percent have more than five lakhs. has an income of

Table 52 Annual income from land to be acquired.

S. No.	Name of affected village	Less than one lakh	1 lakh to 3 lakh	3 lakhs to 5 lakhs	More than 5 lakhs	Total
1	Dhaban	113 (83.70)	8 (5.93)	9 (6.67)	5 (3.70)	135 (100)
2	Jarlu	72 (93.51)	3 (3.90)	2 (2.60)	0	77 (100)
3	Syanh	183 (74.09)	19 (7.69)	36 (14.57)	9 (3.64)	247 (100)
4	Tawan	178 (70.64)	29 (11.51)	37 (14.68)	8 (3.17)	252 (100)
5	Kummi	359 (54.73)	252 (38.41)	44 (6.71)	1 (0.15)	656 (100)
6	Chatru	311 (79.74)	69 (17.69)	10 (2.56)	0	390 (100)
7	Total	1216 (69.21)	380 (21.62)	138 (7.85)	23 (1.31)	1757 (100)

Source: Primary Data

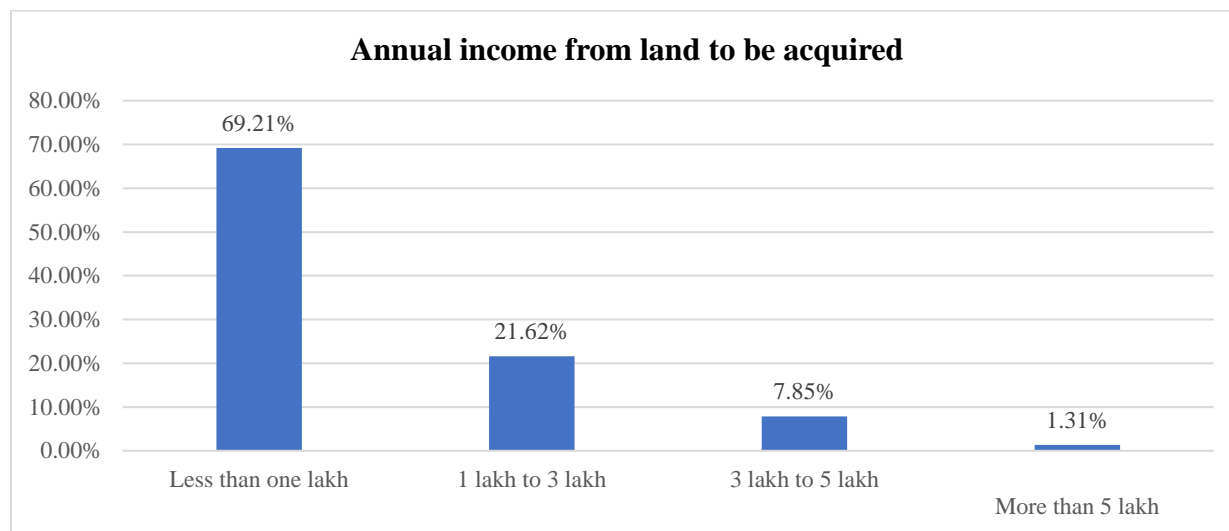


Figure 19 Annual income from land to be acquired.

5.16 Opinions About the Construction of The International Airport Project:

The details of the opinion of the landowners regarding the construction of the International Airport project are given in Table 53. It is clear from the observation of the table that out of the interviewed landowners, 70.40 percent landowners gave their opinion about the construction as good, 23.16 percent landowners as bad and 6.43 percent landowners could not say.

Table 53 Opinion about the construction of the international airport project

S. No.	Name of affected village	Good	Bad	Can't say	Total
1	Dhaban	118 (87.41)	10 (7.41)	7(5.19)	135 (100)
2	Jarlu	59 (76.62)	14 (18.18)	4 (5.19)	77 (100)
3	Syanh	192 (77.73)	51 (20.65)	4 (1.62)	247 (100)
4	Tawan	81 (32.14)	70 (27.78)	101 (40.08)	252 (100)
5	Kummi	485 (73.93)	138 (21.04)	33 (5.03)	656 (100)
6	Chatru	211 (54.10)	124 (31.79)	55 (14.10)	390 (100)
7	Total	1237 (70.40)	407 (23.16)	113 (6.43)	1757 (100)

Source: Primary Data

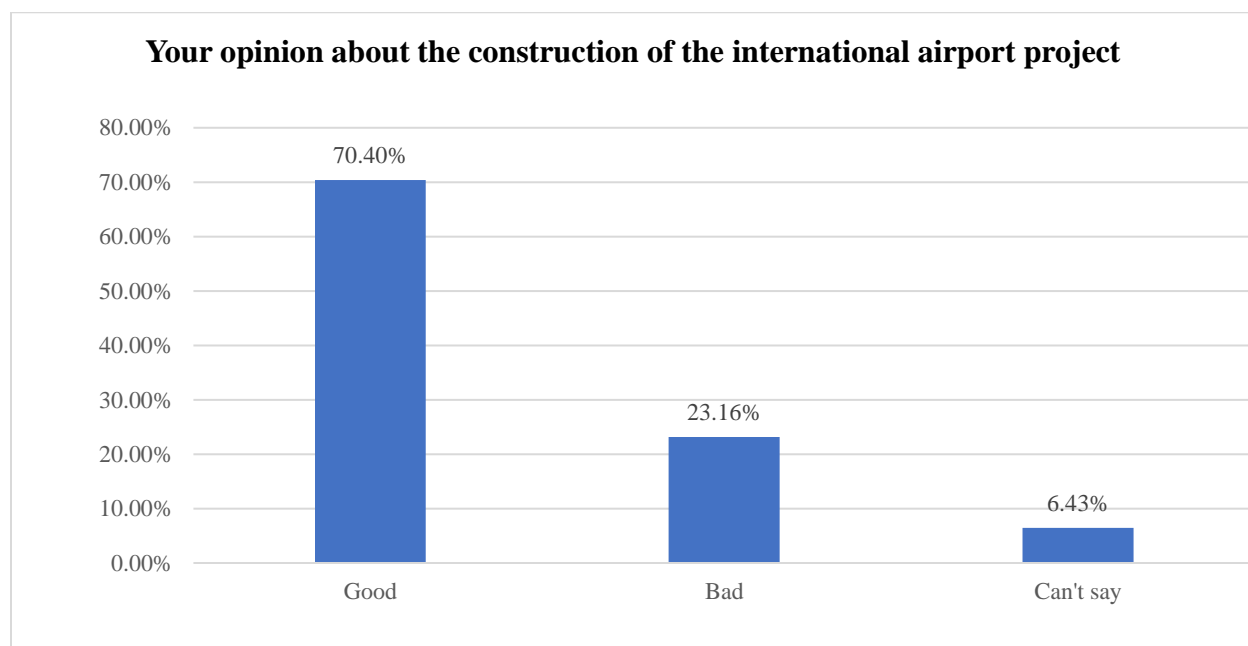


Figure 20 Your opinion about the construction of the international airport project

5.17 Consent to acquire land:

The details of consent to acquire land for construction of International Airport Project are given in Table 54. It is known from the table that out of the interviewed landowners, 68.64 percent

landowners agreed to give land for the construction of the airport, while 23.45 percent landowners disagreed to give land and 7.91 percent landowners could not ask for land. Answered.

Table 54 Consent to acquire land for the project.

S. No.	Name of affected village	Yes	No	Can't say	Total
1	Dhaban	109 (80.74)	12 (8.89)	14 (10.37)	135 (100)
2	Jarlu	53 (68.83)	13 (16.88)	11 (14.29)	77 (100)
3	Syanh	172 (69.64)	56 (22.67)	19 (7.69)	247 (100)
4	Tawan	169 (67.06)	57 (22.62)	26 (7.69)	252 (100)
5	Kummi	498 (75.91)	139 (21.19)	19 (2.90)	656 (100)
6	Chatru	205 (52.56)	135 (34.62)	50 (12.82)	390 (100)
7	Total	1206 (68.64)	412 (23.45)	139 (7.91)	1757 (100)

Source: Primary Data

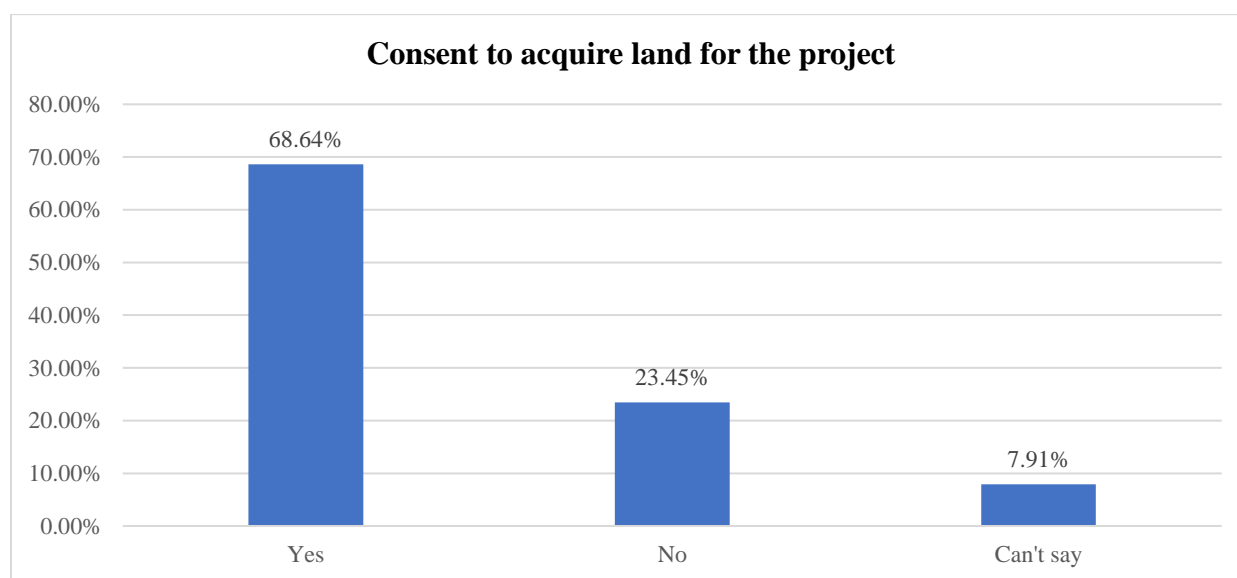


Figure 21 Consent to acquire land for the project.

5.18 Type of displacement due to land acquisition:

This has come to the notice of SIA team during the discussion that affected families has houses and lands in nearby villages however, exact records were not made available to the SIA team on the same. Those who become homeless and landless, however due to the land acquisitions, need to be rehabilitated and resettled according to the demands of the preferred location to the PAFs/PAPs.

As per the survey the nature of displacement of landowners affected by land acquisition for the construction of Greenfield International Airport project is given in Table 55. It is known from the table that out of the interviewed landowners, 11.50 percent landowners have housing, 21.06 percent landowners have business and 33.01 percent landowners have land that can be affected due to both (residence and business).

Table 55 Type of displacement due to land acquisition

S. No.	Name of affected village	Accommodation	Business	Both	Nothing (land)	Total
1	Dhaban	8 (5.93)	38 (28.15)	41 (30.37)	48 (35.56)	135 (100)
2	Jarlu	4 (5.19)	4 (5.19)	10 (12.99)	59 (76.62)	77 (100)
3	Syanh	79 (31.98)	40 (16.19)	90 (36.44)	38 (15.38)	247 (100)
4	Tawan	32 (12.70)	23 (9.13)	144 (57.14)	53 (21.03)	252 (100)
5	Kummi	42 (6.40)	130 (19.82)	245 (37.35)	239 (36.43)	656 (100)
6	Chatru	37 (9.49)	135 (34.62)	50 (12.82)	168 (43.07)	390 (100)
	Total	202 (11.50)	370 (21.06)	580 (33.01)	605 (34.43)	1757 (100)

Source: Primary Data

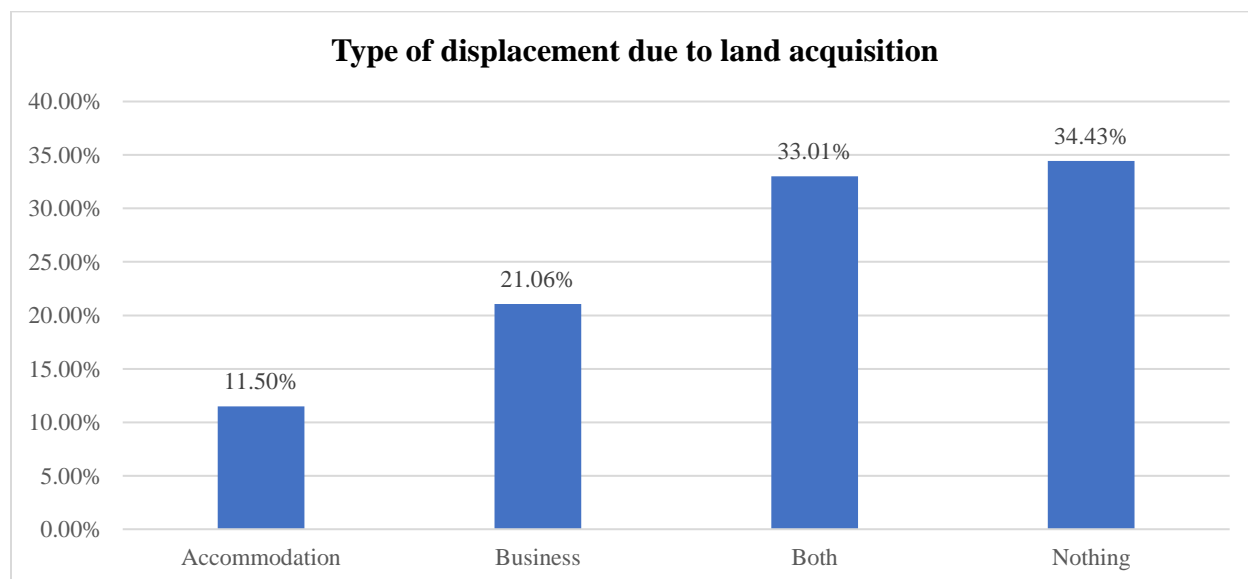


Figure 22 Property to be affected by land acquisition.

5.19 Reasons for disagreement:

The multiple response details of the reasons given by the interviewed affected landowners for their disagreement to give land for the construction of the international airport project are given in Table 56. It is clear that the circle rate is less than the market value by 100 percent, the land is highly

fertile by 97.44 percent, the loss of livelihood by 77.08 percent, the land being highly valued by 63.12 percent, the fear of unemployment by 68.92 percent, migration from the village by 52.08 percent, , 46.78 per cent excessive attachment to land, 43.54 per cent having multiple shareholders of the land, 41.66 per cent having ancestral land and 38.42 per cent cited the problem of flood in the village due to the project.

Table 56 Reasons for not giving land for the project by the landowners.

(Multiple)

S. No.	Name of affected village	Total number
1	Circle rates are lower than market rates	1757 (100)
2	Soil Fertility	1712 (97.44)
3	Land Is Very Valuable	1109 (63.12)
4	Fear Of Unemployment	1211 (68.92)
5	Having Multiple Shareholders	765 (43.54)
6	Migration Problem	915 (52.08)
7	The Problem of Flood in The Village Due to The Project	675 (38.42)
8	Loss Of Livelihood	1367 (77.80)
9	Attachment To Land	822 (46.78)
10	Being The Land of The Ancestors	732 (41.66)
	Total Number of Landowners	1757 (100)

Source: Primary Data

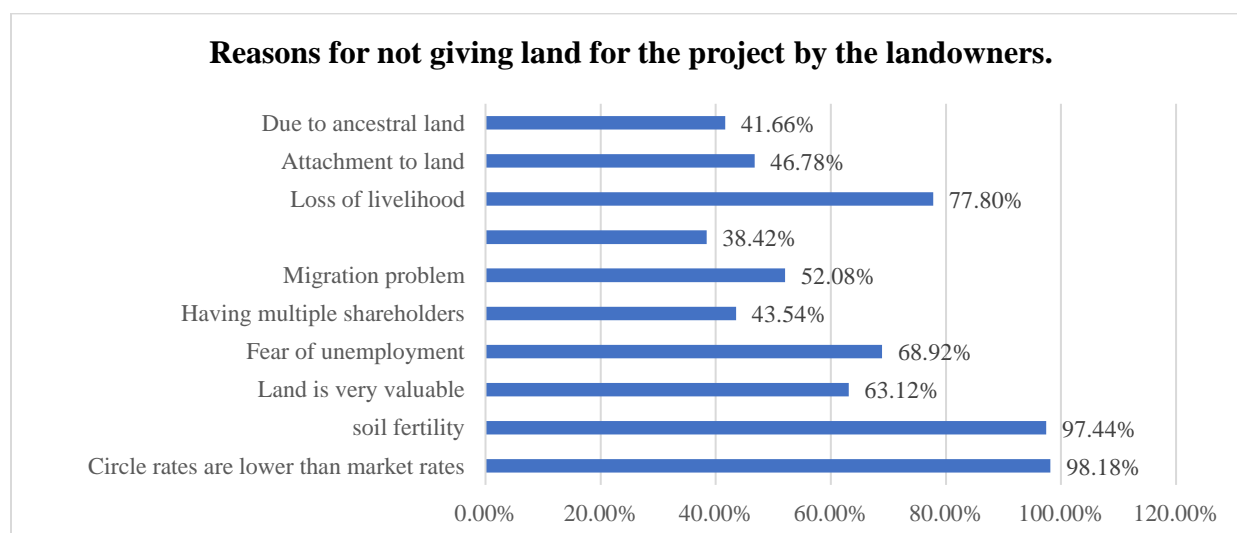


Figure 23 Reasons for not giving land for the project by the landowners.

5.20 Conditions stated by the landowners on which they agree to give the land:

Information was also obtained from the affected landowners about what terms they would agree to give the land. The multiple answer details are presented in Table 57. In this regard, if the circle

rate is equal to the market value by 100 percent, 86.80 percent should be given land equal to land acquisition and quality land should be given at some other place, 69.61 percent should get a job in government or semi-government department, 60.16 percent should start alternative employment. Physical/financial assistance should be given to do this, 54.92 per cent after solving the problem of displacement, 49.16 per cent on getting compensation on time and 44.28 per cent after part disposal etc.

Table 57 The conditions stated by the landowners on which they agree to give the land.

(Multiple)

S. No.	Details	Total number
1	When the circle rate is equal to the market value	1757 (100)
2	Land equal to land acquisition and of quality should be given at some other place	1525 (86.80)
3	Be Given a Government/Semi-Government Job	1223 (69.61)
4	After Part Disposal	778 (44.28)
5	Physical/financial assistance should be given to start alternative employment	1057 (60.16)
6	After troubleshooting the displacement	965 (54.92)
7	Compensation on time	864 (49.17)
Total number of farmers affected		1757(100)

Source: Primary Data

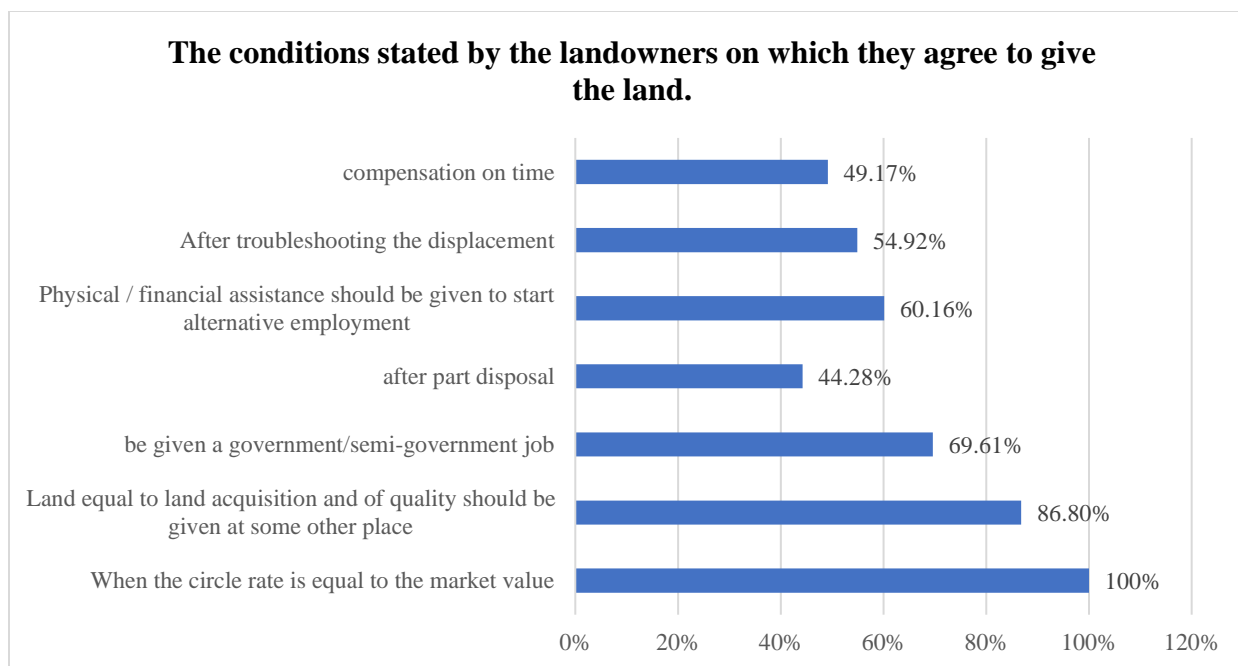


Figure 24 The conditions stated by the landowners on which they agree to give the land.

5.21 Adverse Impacts from the Project:

According to the interviewed landowners, the topic of adverse impact due to the construction of the airport was discussed, whose multiple responses are given in Table 58. In this regard, cultivable land will decrease by 38 percent, pollution will increase by 15 percent, children will face problems in going to school by 11 percent, farmers will face problems in going to their fields by 28 percent, and 55 percent farmers will face some special side effects. It has been said about not being there.

Table 58 Negative effects of airport construction

(Multiple answer)

S. No.	Name of affected village	Number of cultivators
1	Cultivable Land Will Decrease	1757 (100)
2	Decrease In Vegetable Production	1456 (82.87)
3	Lack Of Irrigation Facilities	1735 (81.67)
4	Difficulties In Movement of Farmers to The Fields	453 (25.78)
5	Migration Problem	1132 (64.43)
6	Water Logging Problem in Village	567 (32.27)
7	Increase In Pollution	654 (37.22)
8	Road Accidents Will Increase	321 (18.27)
9	No Effect	458 (26.07)
	Total Number of Farmers Affected	1757 (100)

Source: Primary Data

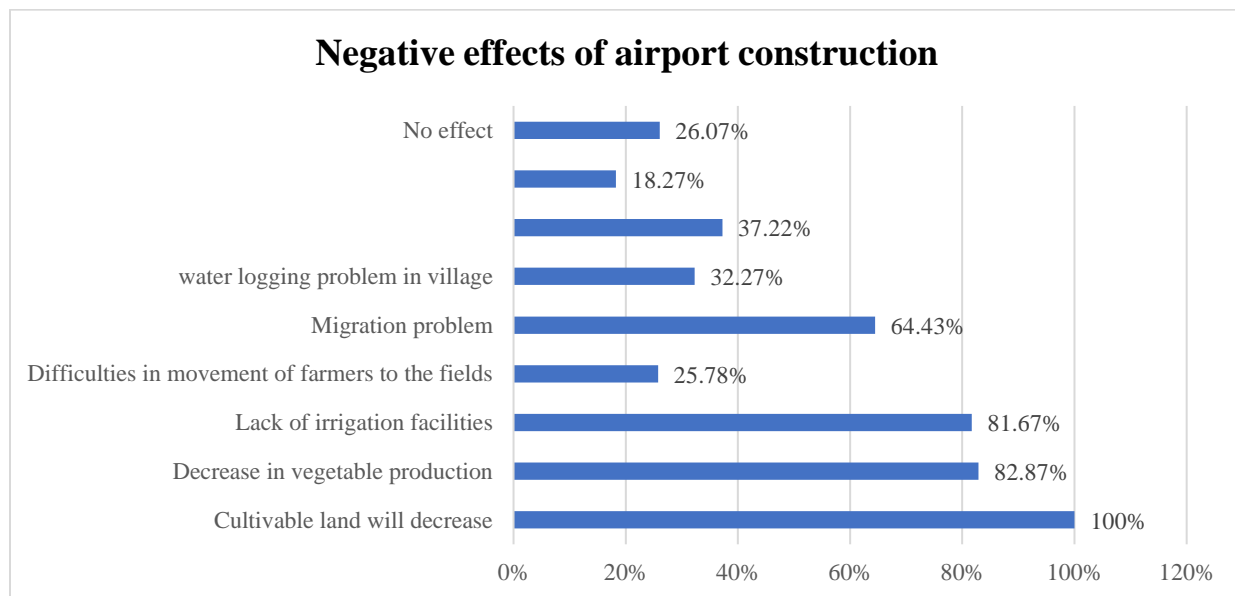


Figure 25 Negative effects of airport construction

5.22 Benefits / Positive Impacts from The Airport:

According to the interviewed landowners, the details of the benefits of the construction of the airport are given in Table 59. In this regard, there will be rapid development of the area by 100 percent and the value of other lands will increase, 99.66 percent in the convenience of transportation. Tourism will increase by 95.33 percent, new employment opportunities will be available by 89.19 percent, time saved in travel by 75.30 percent, means of self-employment increased by 66.25 percent landowners, 64.26 percent reduced migration from villages to cities 82.87 percent will improve living conditions and 56.18 percent will be very useful from strategic point of view.

Table 59 Benefits of building the project.

(Multiple)

S. No.	Name of affected village	Number of cultivators
1	Rapid development of the area	1757 (100)
2	The value of other lands will increase	1757 (100)
3	Transportation convenient	1751 (99.66)
4	Increase in means of self-employment	1164 (66.25)
5	Travel time savings	1323 (75.30)
6	Migration from village to city will reduce	1129 (64.26)

7	There will be an increase in tourism	1675 (95.33)
8	Health related resources will be developed	1097 (62.44)
9	Education related resources will be developed	1342 (76.38)
10	New employment opportunities will be available	1567 (89.19)
11	There will be improvement in the living conditions of the villagers.	1456 (82.87)
12	Very useful from a strategic point of view	987 (56.18)
Total number of farmers affected		1757 (100.0)

Source: Primary Data

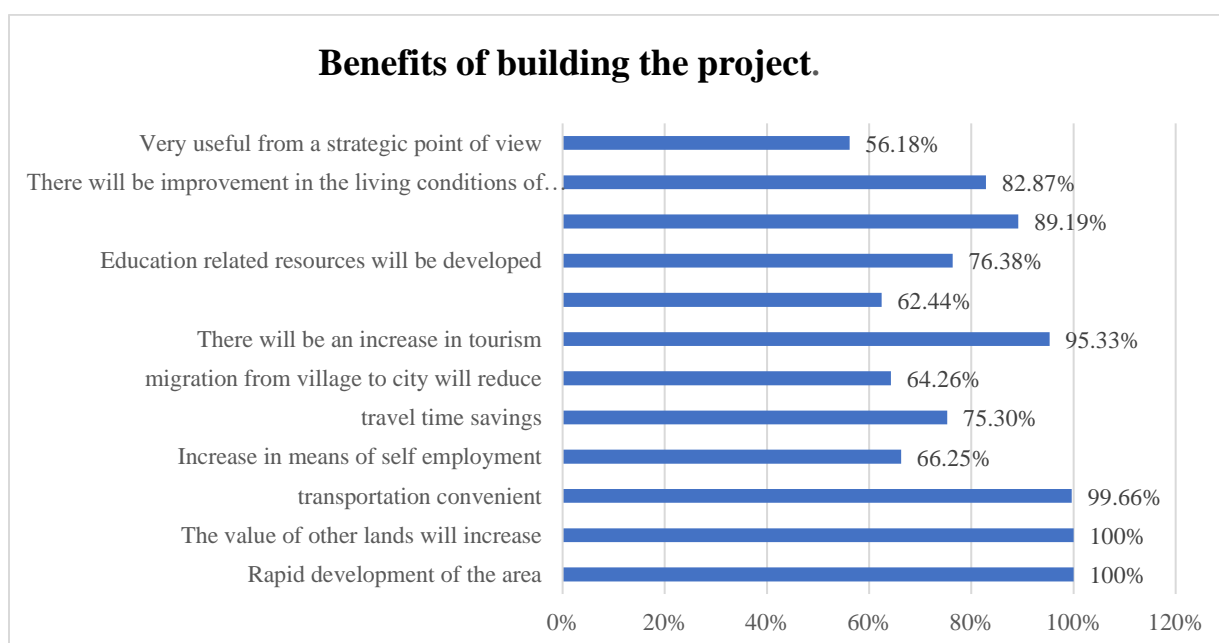


Figure 26 Benefits of building the project.

Chapter-6

Focus Group Discussion

The team conducted an in-depth and detailed Group Discussion (FGD) to assess the vulnerability of Project Affected People (PAPs) because of constructions. This chapter covers the details of discussion on the data and information obtained from the participants and respondents during the group discussion with the people of Tawan, Dhaban, Synah, Kummi and Chatru villages and community members representing the project affected area, which is likely to be affected by the proposed Balh International Airport. As Jarlu has no inhabitant and DPF Dyoda lies with Forest Department, specific FGD were not held due to these limitations.

6.1 Need for Focus Group Discussion and Consultation

Infrastructure and development projects that imply demographic relocation of PAPs, livestock, and livelihood entail policymakers' substantial and socioeconomically sound framework on execution of resettlement and rehabilitation as per R&R Act. In this aspect, public consultation refers to the two-way exchange of information or collaborative discussion between the project proponent and the community. It is an essential component of every development initiative. These dialogues are vital for the project to be inclusive and responsive to the local community and social ecology. It brings together all stakeholders, policy-making bodies, and numerous agencies to discuss and address significant concerns to attain a mutually satisfactory outcome. It is a mechanism of involving various stakeholders, particularly affected communities, by offering them a platform to express their opinions, concerns, and apprehensions about issues and/or activities that may positively or negatively impact them, thus enabling them to enhance decision-making processes. It not only facilitates the identification of certain intangible impact and effective planning, but it also assists in the communication of information, the diminishment of their fears, and the development of rapport with the communities, all of which is paramount for the smooth implementation of such projects. The primary objective of stakeholder involvement is to raise public awareness and acceptance of a development activity or project by lowering perceived environmental consequences via education and open dialogue. In addition, public feedback can be utilized to enhance the project's design.

6.2 Focus Group Discussion - Research Design and Data Collection

Research Design and Data Collection for the Qualitative analysis of the foreseen impact of the project and opinion / view of the landowners regarding resettlement and project execution for the welfare of the society. SIA team conducted focus groups and in- depth interviews with the PAPs of all the SIX villages-1) Jarlu 2) Tawan 3) Dhaban 4) Syanh 5) Kummi 6) Chatru of tehsil Balh district Mandi (Himachal Pradesh). This in turn helped to derive emphatically many pertinent issues related to their land acquisition, livelihood, employment, social structure, the standard of living, psychological well – being etc.

Impacted community members (PAPs) participated in focus group discussions during 29 December 2022- 23 January 2023. Most of the responders were DIZ members who worked as farmers. The number of women who took part in the focus group was simply quasi. A brief introduction to the goals and methods of the Social Impact Assessment Study and the Agency conducting the study was given at the outset of the FGD. During the FGD, members of the SIA team assisted in the role of moderator. Respondents have stated that they were aware of the Balh International Airport project, and landowners have been notified about the acquisition. Since most of the respondents were aware of the development of Balh International Airport, the Social Impact Assessment Team briefed the respondents about the background and government initiative of establishing up the proposed project to the respondents. The focus group discussion and in-depth interview outcomes were fundamental for generating suggestions for subsequent research in the study. Focus Group application was particularly helpful in collecting information about how people think, feel, or act regarding a specific topic.

The moderator had a semi-structured, open-ended set of questions and detailed discussion with senior residents/farmers/head of the families and group participants. The participants shared their opinions and ideas about the proposed land acquisition for Balh International Airport Project. They also shared their views and comments on each other's answers. The thrust was on interaction inside the group. SIA team have conducted minimum three group discussion in every single village. The meeting was attended by villagers of all age groups and each group consisted of 10-15 participated; especially women's have taken actively participated in the discussion and have vocalized their concern about airport.

Focus Group Discussions (FGDs) objective was to gather as much information as possible about the lives of the Project Affected Families (PAFs, about the areas they live in, their land use

arrangements, etc. The FGDs with project-affected people were carried out to obtain the community feedback to understand the existing socio-economic conditions of the community, particularly of the vulnerable group of the DIZ. It was carried out by Gata-wise respondents of all six villages from December 2022 –January 2023.

However, most of the PAFs expressed their consent with the proposed Balh International Airport project and considered it a means of development, small economic activities, development in the project area, source of increase in land value in the surrounding areas, and a means of bringing about urbanization. The survey team members did not face any inconvenience during the collection of information or the consultations. However, the PAPs required orientation of the project and the assigned roles of the SIA Team, and the PAPs were informed about the acquisition process under new regulations. The major concerns of the PAFs converge around a sense of loss of their land, livelihood and social ecology coupled with apprehension over the compensation packages and the timely payment of compensation. Awareness regarding the project was widespread. Therefore, it would be fair to say that the PAPs were not against the project; rather, they are looking forward to the development that will take place after the project in the surrounding areas. However, the major concern observed was about the fair compensation to comprehensively compensate for their loss of agriculture land and livelihood and change in the ecological environment.

6.3 Focus Group Study of the DIZ of the five villages: - Tawan, Dhaban, Syanh, Kummi, Chatru (Because one village is uninhabited and one village belongs to forest department.),

Anticipated project impacts on individual landowners: The proposed project site has been set up on most of the private land and community land. The community land has been given out to the community members for various activities.

It was well opined that the land to be acquired for the proposed project site will subsequently affect the common property resources of that area. However, there will be better accessibility to urban areas and availability of economic activities after the project comes into force.

i. It was observed that, as the PAFs/households are likely to be much affected by the proposed project, most of the PAFs reside on the landmarked under acquisition. In addition to this, they also expressed apprehension regarding the farmland acquired by the government for this project as a major portion (for some, their whole land) falls within the proposed project area that needs to be dismantled and compensated for the same.

ii. However, they had apprehensions about losing the farmland and the annual revenue received from it. Therefore, they demanded that the land should be allocated with the same size (area) and quality from the tehsil area to ensure regular revenue generation.

iii. Most of the respondents believed that their house comes under the project site, which will affect a major chunk of the PAFs, as they will be homeless until they have no Pucca house to settle in. However, some respondents believed that these living conditions might not remain intact unless replaced with another allocated land area with a housing facility. In such a case, there will possibly be some impact. However, there will be a huge adverse impact upon such PAPs in case of no land exchange.

6.4 The issues raised especially about nature of the source of income, whether it is agriculture or non-agriculture and proportion of agriculture, the role of women in family.

The main source of income of the villagers is from Agriculture and the rest are engaged in other services such as government, semi – government, private or worked as labour in the field. The main vegetation is of cash crops (Cash crops are also known as Profit Crop is an agricultural crop which is grown to sell for profit) such as Tomato, Cucumber, Cauliflower, Pea, Cabbage, Spinach and many more. Rice and Wheat are also part of their agriculture. Women play a superior role in the family as well in the agriculture they worked in the field to earn to their livelihood.

6.5 On the impact/effect of land acquisition in their PAPs employability, on earning capability, social position, cultural ethos, family structure, mental wellness, and ecological wellness.

Most of the villagers raised issues for the construction of the airport in Balh. It will affect their vegetation and it will result into unemployed as most of the villagers are engaged in the agriculture and most affected population in this is women. The villagers also told that Balh is considered as Mini Punjab for its vegetation and after construction of the whole vegetation will be destroyed and it will strongly affect their earning capability, social position, cultural ethos, family structure, mental wellness, ecological wellness .as they are growing almost three crops throughout the year and earning their livelihood. Development of this project will lead to extinction of flora and fauna. In general, every natural resource will be destroyed.

I. Land acquisition will have a negative impact on us and will drastically change our life. The establishment of the Airport and corporate sector will have a negative impact on social position, as our identity and that of the village would be obliterated, resulting in the desolation of our social lives.

II. Land acquisition would undermine the villagers' economy, which will have a negative impact on our social lives, and the functioning of Panchayati Raj culture, which has traditionally played a pivotal role in our lives, will be weakened.'

III. Any sort of development will impact the topography of the region, resulting in negative environmental effects due to the removal of trees and the excavation of land.

IV. Giving land to the government implies that families will be dispersed since there would be no rationale for future generations to return. Following the land acquisition, future generations will relocate to other cities in quest of work. Thus, the leading cause of the family's disintegration will be acquisition.'

V. As a result, psychological distress will escalate, future concerns will begin to emerge, and family disputes will escalate with monetary compensation. Future generations will have more money, which will increase the odds of family values deteriorating. The ecosystem will be affected, and pollution will increase in the DIZ.

6.6 Their opinions/perceptions were discussed and sought regarding an increase in employment productivity, business opportunity, land price, public facility, formal employment productivity and standard of living in the affected area.

I. They will be financially secure if the government ensures that they are employed under the proposed project; yet, if the government fails to do so, their livelihood would be jeopardized.'

II. This project will boost government and tourism income, but it will have a positive influence on the income of rural inhabitants in the surrounding areas, and it may even have a positive impact.

III. The proposed project will improve industrial prospects in the area, but only if the government secures rural people's involvement in the scheme; otherwise, the rise in industrial opportunities will not benefit the rural people, i.e., PAPs.

6.7 Their opinion/perceptions were discussed and sought regarding an increase in food security in the affected area, women employment productivity and standard of living,

The acquisition of agricultural land may adversely affect the food security of the region. Most of the women here are engaged in agricultural work, so the employment productivity of women will be adversely affected by the proposed project. Since they lack any vocational training and skills, their prospects may also suffer. Furthermore, the acquisition of agricultural land for the proposed project will negatively affect their standard of living because agriculture and animal husbandry are the main source of income in these villages.

6.8 To understand their concern about acquisition's effect on the local economy of the area, and economic dependency.

Land acquisition will likely destroy the basic structure of local economy although new kind of opportunities may arise but as the villagers are not well-qualified and skilled and heavily dependent on agriculture and animal husbandry, switch over to other form of earnings will become difficult, and in turn land acquisition will increase their economic dependence for lively hood.

The proposed project will have a negative impact on the surrounding area's soil fertility. This project will pollute the soil, reduce soil fertility, and cause carbon emissions through HCV 120 and LCV movements, all of which will negatively influence the environment. In addition, the proposed project will raise the region's Air Pollution Index (AQI).

6.9 Impact on the issues like the water source, water reserve and underground water level of the surrounding area and the forest reserve in the project area also raised and discussed in FGD.

The formation of the proposed project would have a negative impact on the water sources of the area. The amount of pollution in the water will increase, groundwater levels will also go down, natural water sources will be negatively affected, and these will have a very adverse effect on the area's water sources.

6.10 Impact on health Facilities discussed in FGD.

Most of them believed the project may positively impact the growth of health facilities and hospitals and ensure better medical facilities for the community and the neighboring villages.

6.11 Impact of this project on the increase in educational facility/schools/colleges and transportation and road facility in the area.

This project may positively impact the increase in the number of schools and colleges in the DIZ, in addition, the proposed project will also facilitate connectivity with local traffic and road facilities.

6.12 On the issue of an improvement in the availability of resources to people and an increase in value of private assets in the area.

Most of the respondents were convinced that, due to the proposed project, the availability of resources in this area may improve and the value of the private assets area may increase.

6.13 In general, any other opinion/observation about project were also raised and discussed during FGD.

It was duly conveyed that to maintain transparency in the project's process, they all hope that the concerned authorities will maintain transparency in the process related to the project. For the entire land to be acquired for the project, land should be acquired in the same manner. The rates of compensation should be fixed according to the nearest area. Provision of appropriate facilities as per the Act should also be made available for the landless, dependent, and poor people of the project affected area. Further, the following issues were raised by the PAPs during FGD:

I. It is difficult to predict the future of whether this project will have an impact on the safety of the community or not. At present, crime is low in the region, but they are apprehensive that crime may escalate after the completion of the project because of the infiltration of migrated laborer's and other unacquainted people.

ii. The respondents also had apprehensions that employment opportunities may not be allocated for the locals because they lack technical skills and have a low educational qualification, which may not meet the requirement of the jobs offered by the airport authority.

iii. Concern was also duly discussed related to the loss of cowsheds, the loss of firewood resources, pastureland of domestic animals, etc.

6.14 Mitigation Measures:

I. Provide additional compensation for the raised structures in DIZ and other rehabilitation measures along with fair compensation for land.

ii. Illegal collection of fees from the local and passerby should be monitored and restricted.

iii. An initiative to be taken up to address community safety during the construction phase, especially where the families will be shifted for living purposes.

6.15 Overall Likely impact on the Community Well-being and Liveability

The PAPs were concerned about the likely impacts on community well-being and live ability and PAPs life will be affected. It is also responded that few of the PAF will be affected more by this land acquisition as they will be losing land in the large area as compared to the others. The project will upset the social and cultural life of the people because their lifestyle may change completely after the project. They are very skeptical about the loss of their native traditional village culture and joint family structure. They have responded that their livelihood is mainly based on agriculture/animal husbandry, which provides the equal distribution of the income among the family members but after the loss of land, we would be forced to do some kind of business for their survival which would affect the joint family structure. Further, the project may impact on the environment, they said that any kind of different construction will change the topography of the area and the environment will be negatively affected. There will be noise, water, and air pollution because of the project.

6.16 Demands of the villagers during the group discussion:

Most of the farmers are ready to give their land for the construction of the proposed Balh International Airport, but in return they want the value of their land equal to the market value or 10 times the circle rate. Apart from this, conditions were given for the family members to get jobs according to their qualifications, land in exchange for land and to create employment by providing

technical training to the younger generation of the affected families. Those whose houses are being affected by acquisition should be rehabilitated and resettled in rural areas of Balh tehsil as per rules.

6.17 Discussion on alternative location for the project:

During FGD, villagers have proposed alternative land for this project at Jahu in Mandi/Hamirpur district of Himachal Pradesh, which is about 40 km from Balh. It covers three districts (Mandi, Bilaspur and Hamirpur) and most of the land is barren and less fertile and has fewer people to be resettled and resettled by acquisition than in Balh.

Chapter-7

Cost And Benefit Analysis

After careful analysis of the positive and negative impacts of construction of the new green field Airport Balh, Mandi, the SIA team compared the cost with its benefits. In the following section, a detailed analysis of benefits and respective costs is presented.

The specific costs of the project were made available; the exact cost-benefit analysis is not being carried out.

7.1 Assessment of Public Purpose:

The construction of the new green field Airport Balh, Mandi, will help in creating employment opportunities for the youth in the coming years and will also lead to better infrastructure, tourism growth & air connectivity. The project will prove fruitful for the PAFs and the surrounding areas in the long term. Also, the project is vital for strategic infrastructure development in the coming future which signifies its importance for national interest as well.

It can further be established that a public purpose will certainly be served by acquiring the private land and thereby, completing the construction of the project. If the project is completed, it will improve connectivity and provide smooth, fast, and safe commuting and transportation services to the commuters. If the project is delayed, it will lead to a rise in the overall cost of the project, affecting both the Government of Himachal Pradesh and as well its residents. If the project is stopped, it will lead to not only a loss in funds but also a waste of the entire manpower and resources spent on the project till now. Hence, the social costs and benefits of the proposed land acquisition have been assessed assuming that there will be no change in the location of the project or the quantum of land that will be acquired.

7.2 Impact on Structures and Magnitude

A significant no. of PAFs i.e., about 2498 PAFs will lose constructed structures being used for residential, commercial and community purposes from which they derive their livelihood and houses being used for residential purposes. From the outset, it seems to have a considerable impact and loss for the PAFs both for their livelihood and residential purpose.

7.3 Determinants of Compensation

As per sections 26 and 27 of RFCTLARR-2013, the collector shall adopt the following criteria to assess and determine the market value of land and amount of compensation. Market value specified in the Indian Stamp Act, 1899, for the registration of sale deeds or agreement to sell where land is situated, the average sale price of similar type of land situated in the nearest village or nearest vicinity.

During the interaction with the PAFs and PAPs, most of them are demanding an average compensation of Rs 1.5-2 crore per bigha. As per them, such rates have already been paid by other builders/buyers in the same area. The compensation should be made keeping in mind the provisions of the RFCTLARR-2015 of the HP Government.

7.4 Entitlement Matrix

The PAFs will be entitled to the following six types of compensation and assistance packages:

- Compensation for the loss of land, crops/ trees at their replacement cost.
- Compensation for structures (residential/ commercial) if any and other immovable assets at their replacement cost.
- Assistance in lieu of the loss of business/ wage income and income restoration assistance.
- Alternate housing or cash in lieu of housing to physically displaced households not having any housing.
- Assistance for shifting and provision for the relocation site (if required), and
- Rebuilding and/ or restoration of community resources/facilities

As per sections 26 and 27 of RFCTLARR-2013, the collector shall adopt the following criteria to assess and determine the market value of land and amount of compensation. Market value specified in the Indian Stamp Act, 1899, for the registration of sale deeds or agreement to sell where land is situated.

- The average sale price of similar type of land situated in the nearest village or nearest vicinity,
- Consented amount of compensation as agreed upon under sub-section (2) of section 2 in case of acquisition of lands for private companies.

➤ R& R package as per RFCTLARR-2013

Below table shows the Entitlement Matrix according to the category of the impact and the eligibility of R&R as per RFCTLARR. The basic principles governing compensation structure are shown in Table 60.

Table 60 Entitlement matrix and basic principles governing compensation structure.

S. No	Category of Impact	Eligibility for Entitlement	Relevant RTFCTLARR Act 2013	
1	Loss of Land	Title holder	Market value of land. This will be determined as per Section 26 of RFCTLARR Act 2013 by DC. Amount equivalent to current stamp duty and registration charges on Compensation amount for replacement of lost Assets.	Applicable as per RTFCTLARR Act2013. Most of the PAFs are demanding R&R.
2		Affected family/person Land	Land for Land	Applicable as per RTFCTLARR Act2013.
3	Loss of other Assets	Title Holder	Effectuated Assets attached to land or building as depicted in annexure	This will be provided to affected families as per the RFCTLARR Act2013 (provision under First Schedule Sl.No.2 (ref. Section 29 of the said Act). This will be provided along with the loss of land and/or the structure which will be finalized by the Collector. Reevaluation is sought by PAFS.
4	Demurrage	Title holder or the tenant	Compensation for the crops planted on the land at the time of land acquisition RFCTLARR Act, 2013 Payment should be made as per the provisions of	

			section 28 of the Act.	
5	Loss of Land and other assets	Title Holder	Additional 12% on market value of land	Value of land an additional 12 per cent per annum on the market value of the land shall be paid in respect of the land from the date of publication of the notification of the SIA under clause (2) of section 4 till the date of taking possession of the land.
6	Solatum	Title holder	Solatum amount shall be in addition to the compensation and equivalent to 100% of the compensation amount (u/s 30 RFCTLARR Act, 2013)	
7	Additional component	Title holder	RFCTLARR Act, 2013 In addition to the market value of the land as per App. shall pay the amount fixed at the rate of 12 per cent per annum on the market value from the date of notification to the date of section 4.	

7.5 Costs and Benefits of The Project

Construction of the new Airport Mandi will serve as an important catalyst for economic growth and other benefits. Some of the possible benefits are:

- The construction of the airport will increase the price of the land in the area, which will be a direct benefit to the landowner in the project area.
- Improvement in transportation due to the accessibility of the airport will result in the growth of tourism in the Mandi district. This will further benefit the forward linkage sectors of tourism like growth in local transportation, hotels and hospitality industry and local product markets.
- Paragliding, the emerging tourist sport in district has been considered potentially the best in India as it provides maximum continuous flying hours and safe and large landing

space. The potential for an increase in tourist footfall will help to boost the commercial success of the project.

- The airport will serve an important strategic purpose for the defense sector due to its proximity to China borders.

7.5.1 Costs

The costs due to construction of International Airport Balh, Mandi include economic, operational, and environmental costs.

(i) Economic and infrastructure costs include (a) costs involved in planning the project, (b) cost of land required for it, (c) cost of building, (d) cost of electrification and (e) cost of safety equipment. These entail heavy expenses, and these constitute economic costs.

(ii) Operating costs encompass (a) costs of energy and power, (b) labour costs, (c) cost of materials and (d) annual maintenance costs. Operating costs are also economic costs but will arise at a later stage.

(iii) External, environmental, and social costs of the project consist of (a) costs of air, water, and noise pollution, (b) costs attributed to contribution to global warming.

7.5.2 Benefits

The benefits that will accrue from the airport project on its completion and functioning include the following:

(i) Economic benefits. These include (a) increase in revenue, (b) increase in land value, (c) business opportunities, (d) livelihood options, (e) employment & income, and (f) strong market forces.

(ii) External or social benefits. These encompass (a) the ease of movement of people and goods, (b) saving in access time, waiting time and in-flight time, (c) reduction in pollution due to reduced road transport and use of sustainable and environmentally friendly technology in airways, (d) reliability improvement in transport by avoiding congestion and delays and (e) safety improvement which helps reduction in traffic accidents and lifesaving.

Investing in the airport project is a significant social decision. One of the major drawbacks of the expansion project is land acquisition and the cost attached to it. However, the public decision makers should not only focus on the financial cost, but also the potential positive impacts accruing from the spillovers on society. The CBA shows that this project has a positive NPV which fully demonstrates that the project is worth implementing. Because of the ticket revenue, travel time

savings and safety improvement considerations, the project will be cost-effective and worth having. The results of the cost, benefit and NPV comparison are summarized in Table 61.

Table 61 Cost - benefit comparison

Total Costs		Total Benefits	
Economic & Infrastructure cost	Planning Land Building Electrification Safety Equipment	Economic Benefits	Passenger and freight revenue Low-cost transport Increase in land value. Business opportunities Livelihood options Employment & Income Strong market forces
Operating cost	Energy Labour Materials Annual Maintenance	Social Benefits	Developed transport. Access to new locations Saving in travel time Reliability of transport Improvement in safety Saving in Road Infrastructure
External & Environmental cost	Accident & casualties Pollution & Warming Barrier effects Cultural invasion	Cultural Benefits	Promotion of Business Culture Consumption of Comforts & Luxuries
Present value of total cost (Co)		Present value of total benefit (Bo)	

7.6 Problems in applying Cost-Benefit Analysis

Cost-benefit analysis is a useful tool in decision making in respect of a project. But the correctness and reliability of CBA is conditioned by the accuracy of estimation of costs and benefits. In a CBA, both the costs and benefits have monetary and non-monetary elements and have reference to directly impacted and indirectly impacted stakeholders. Social benefits also relate to posterity and non-human stakeholders. The economic valuation of all costs and benefits

of a project is therefore not possible. In many cases, values must be imputed, and guesswork must be made. Therefore, CBA is a highly complex and very challenging exercise, and the valuation is more likely to be inaccurate.

such view of the matter, no attempt has been made to estimate costs and benefits of the construction of International Airport Balh, Mandi project. But by intuitive logic it is expected that the benefits from the project will far outweigh its costs and hence the project is worth the time, money, and effort to be directed at it and would make a worthwhile contribution to the development of airport and the economy at large.

Chapter-8

Social Impact Management Plan

8.1 Social Impact Management Plan:

Compensation for PAF of six projects affected villages RFCTLAR (HP) rule, 2015 It is proposed to be laid down based on the project plan, which should be executed by the Project Implementing Agency in a systematic, time bound, phased and systematic manner and monitored by a committee headed by the Deputy Commissioner. Due care will be taken to compensate each affected family as per the loss related to acquired land, structure, movable/immovable property etc. The Act ensures that the PAF should be given fair compensation and all their related concerns should be taken care of. The SIA team has made this proposal keeping in view the following focal points raised by PAF during the survey and group discussion. The key points related to the context of the Social Impact Mitigation Plan are:

1. Balh is a highly fertile and multi-cropped high yielding land, which will be destroyed.
2. Livelihoods of many migrant and agricultural laborers will be negatively impacted, and many will be displaced due to loss of land and homelessness.
3. The land is highly flood prone and is situated in a valley surrounded by mountains and hills. Heavy rainfall usually leads to water logging in the area. The construction of the airport will obstruct the free flow of water in all the three existing rivers and may affect the surrounding villages and areas in flood-like situations.
4. The construction of the airport is a focused project, and all the seven villages are well connected through link roads and close network and ties. All project affected people are simultaneously demanding compensation for land at market rates or land in exchange as another option.
5. Due to the non-availability of a detailed project report and rehabilitation and resettlement plan, a comprehensive Social Impact Mitigation Plan could not be prepared.

Due to the non-availability of cost-benefit data from the Land Acquisition Agency, it was not possible to carry out a cost-benefit analysis.

After analyzing all the other suggestions and objections raised during the public hearing of the draft report, the Social Impact Management Plan has the following objectives:

1. Detailed Project Report, Feasibility Report and Rehabilitation and Resettlement Plan related to the project are not available, therefore the Social Impact Management Plan presented is presented only as a suggestion/reference to the affected families which can be included in the Rehabilitation and Resettlement Plan.
2. Social impact assessment should be implemented before the land acquisition process.
3. Rehabilitation and resettlement plans should be available for the displaced affected families before land acquisition.
4. List of Displaced Family Before Acquisition Process, Land Ownership and Infrastructure, Commercial Structure, List of Landless People in Affected Area, List of PAPs Belonging to SC/ST, Disabled List in Affected Area, Landless in Affected Area List of agricultural labourers, list of movable/immovable property in the affected area should be prepared and accordingly, appropriate compensation should be provided.
5. As far as possible, efforts should be made to create appropriate resources to reduce social ill effects in the operation of the project. Where this is not possible, the duration, intensity and spread of the social impact/repercussion should be minimized. Also, efforts should be made to restore those impacts which cannot be fully mitigated (for example, agricultural land, sources of livelihood, quality of life of individuals, etc.).
6. The priority of the project should be in accordance with the welfare and livelihood of the affected persons and families while determining suitable construction method schedule and other measures to minimize the damage.
7. Conflict is possible in the natural environment and local economy in the form of execution of project activities etc. While assessing all such direct and indirect impacts accurately and transparently, there is a need to adopt mitigation measures to reduce them.
8. In the project, special attention needs to be given to weak/vulnerable persons and families, such as landless and tenant farmers who depend on agricultural labor for their livelihood. Such

people and families are unable to take decisions, consult and participate in discussions according to the new circumstances. At the same time, those who are ignorant about the new means of livelihood and work opportunities under the project, should be given new opportunities to earn their livelihood based on their skills.

9. Those affected people who do not have land ownership or land registration should also get proper compensation, although they have been living on this land for many years. to all those affected schedule 2 According to Indira Awas should be given.

10. The legal rights and interests of all those individuals, groups and communities who are affected by the project should be taken care of in the project. In this way, all those whose land, crops and other assets are in the layout of the expansion of the airport and such other people whose comfort, standard of living and other security cover etc. have been affected are to be included in it.

11. Individuals, groups, and communities in the project as stakeholders of the project will have the right to express their rationality, interests and views in the subjects related to the project. The right to dissent from the affected people should be ensured and duly considered.

12. The R&R package including livelihood, education, health scheme etc. for the people affected by the acquisition should be mandatory and time bound.

13. Timeline of payment to be fixed or paid before rehabilitation and resettlement No one should be displaced before rehabilitation and resettlement plan.

14. All displaced PAFs should be given at least three prior notices, and a reasonable time of 9-12 months should be given for smooth rehabilitation and resettlement in the new area of their choice with utmost care for their livestock.

15. There should be proper compensation for social impacts due to displacement/rehabilitation, economic, psychological, ecological, mental inclusiveness.

16. Transparency and participatory approach should be followed for the acquisition and subsequent rehabilitation process

17. Utmost care should be taken to prevent misuse of land.

18. Those landowners who spend their income entirely on agriculture or on the basis of their business, their monthly income should be secured until their income is maintained as it is.

19. The land is highly flood prone and is situated in a valley surrounded by mountains and hills. Heavy rainfall usually leads to water logging in the area. The construction of the airport will obstruct the free flow of water in all the three existing rivers and may affect the surrounding villages and areas in flood-like situations. That's why the solution to the problem should be provided by the consultants with proper technology.

20. All the assets to be acquired and the assets (link road and community and public) damaged by the project should be re-constructed according to the rules and after consultation with the affected community/villagers.

21. Institutional Mechanism-State Monitoring Authority/Commissioner R&R/Administrator should be set up for settlement of disputes.

The impacts resulting from acquisition of land and assets and operation of the project, and their mitigation measures are presented in the following form.

S. No.	Effect/ combat	Category and type of impact	Preventive measures
1.	Fertile of land Damage	High serious and long term	1. The acquisition of land should be done based on the 'Technical Feasibility Report' to make it clear that acquisition of land for the airport is the last option and the proposed land is technically the best. 2. The persons authorized and eligible for compensation of land (eligibility for compensation, amount of compensation, time for providing compensation, method of raising objection regarding compensation, etc.) should be clearly defined and informed to the affected landowners. 3. A framework should be developed for compensation which should be value based and not just compensation for the affected property.

			<p>4. All rehabilitation measures should be completed before starting the construction. Since there is a provision to give compensation for the acquired land under the land acquisition scheme. Therefore, efforts should be made to pay compensation to the affected landowners on time.</p> <p>5. It should be ensured that no middleman plays a role in the payment of compensation.</p> <p>6. Determination of the value of all the assets located in the land to be acquired such as tube wells/boring/pump sets, shops, buildings, trees, plants etc. before the determination of the amount of compensation, and to ensure that adequate compensation is paid by the concerned departments. Needed A complete list of such assets should be prepared. If the amount of compensation for the above assets, for example trees and plants, seems less, then the affected farmer should be allowed to sell it in the open market. In this situation, the work of getting permission from the concerned department (e.g., Forest Department) should also be ensured.</p> <p>7. Despite the acquisition of 100 percent agricultural land of the affected village, that small land which is not directly affected in the construction of the airport, but has become unusable due to the construction work, should also be included in the determination of compensation. For example, a small piece of land of a farmer which may be only a few meters long or wide. Even if it is not acquired, it will be of no use to that farmer. It has been revealed in the social impact study that misconceptions have spread among the farmers regarding such issues. Therefore, in this regard, the land to be acquired by the district administration should be displayed after physical verification so that the farmers can get the real information about the directly affected land.</p>
--	--	--	---

			<p>8. In addition to monetary compensation, some land should be made available to the affected farmers from the land of the village society so that it can be used for alternative employment or for making cattle shed etc.</p>
2.	Loss of livelihood and possibility of migration	High severity short term	<p>1. Priority should be given to such landowners whose land has been affected by the project by more than 70 percent.</p> <p>2. Employment should be given priority to the residents in the construction of the airport.</p> <p>3. Technical training should be given to the members of the affected families if required.</p> <p>4. If possible, priority and exemption should be given in free boring and electricity connection in the newly purchased land.</p>
3.	Impact on community values and lifestyle due to workers during construction period and non-locals and outsiders during long term operation. The presence of project workers and their actions during the construction period of the project is an important factor affecting the	Low intensity and long term	<p>1. In the event of any kind of dispute during the construction period, there should be a complaint register/register or help line and phone number for the residents.</p> <p>2. Timely redressal of all types of complaints should be ensured.</p> <p>3. In case of huge conflict/dispute, meetings should be held at the village level, due to the presence of many external activists in the villages, gender criminal incidents and complaints may come.</p> <p>4. The contractors should make a code of conduct or clear rules for their employees regarding their conduct. It should be clearly mentioned in this manual that on what topics and to what extent the employees can talk to the residents.</p>

	<p>socio-economic environment, which can also affect the local community. Individuals in communities have an impact. Apart from this, the use of limited locally available facilities by the project workers is also likely to affect the lifestyle of the local people.</p>		
4.	<p>Business and Employment Chest</p>	<p>High severe intensity and long term</p>	<ol style="list-style-type: none"> 1. Whose business will be destroyed by land acquisition. They should be rehabilitated and rehabilitated as per the Land Act 2013 and till their business can run smoothly, they should get money per month according to the current income to earn a living. 2. Financial assistance should be given to run the business. 3. The working employees should be given proper compensation as per the rules. 4. The shop should not be demolished until the new business is started or the site should be allotted for doing business at some other place.

8.2 Measures to Avoid, Mitigate and Compensate Impacts:

To avoid any adverse impact of the proposed Mandi International Greenfield Airport, the best possible technical design has been proposed and efforts have been made to acquire the least possible land with minimum disturbance to the settlement. Also, appropriate measures have been planned during the construction phase as well so that the residents are not disturbed. For compensating the land and its associated impact, a comprehensive T&T plan will be prepared based on the T&T Act, 2013 and T&T Rules, 2015.

Measures that the Requiring Body has said it will introduce in the Project Proposal

The Project Implementing Agency is suggested to do the following to ensure the implementation of the IPC Rules 2015:

- Grievance Redressal Mechanism needs to be developed: A committee headed by a senior officer should be constituted for timely disposal of grievances related to land acquisition and R&R settlement. It should be present from the beginning to the end of the project.
- Monitoring of the quality of RAP (Rehabilitation Action Plan) should be done by the Authority on a regular basis under the supervision of a senior designated officer and preferably once every three months by an external agency on a regular basis.
- The R&R should be evaluated by an external agency and the suggestion, if necessary, should be used for further action. The R&P (Rehabilitation Action Plan) should be evaluated midway through the plan and at an end period.

Additional measures that the required body has said that this app. in response to the findings of the process.

Apart from complying with the essential provisions of the Act, the project execution agency should endeavor to accommodate maximum, or all, the project affected people for the jobs created on and around the project. The agency should endeavor to provide suitable employment opportunities to PAFs based on individual skill and education.

8.3 Impact and Management Plan:

This section describes the various impacts that the proposed project will have on the lives of PAPs, and presents the following management plan to mitigate those impacts:

- The first and foremost impact on project affected families is the permanent acquisition of their agricultural land. The Management Plan to this effect should provide them compensation as per the RFCTLARR Rules, 2015 and equivalent to the compensation for the acquired National Highway of Balh Tehsils.
- There are also some people who are dependent on agricultural land for their livelihood and with the acquisition of land, they will lose the livelihood opportunity. Since the entire land of all the villages is cultivable, there would be a complete loss of agricultural produce on the land used for cultivation. For such families, training should be given for the employment of new technology.

8.4 Gender (for male and female) scheme:

About 70% of the landowners in the PAF of the affected villages (Jarlu, Tawan, Dhaban, Syanh, Kummi and Chatru) are men, while the proportion of women is only about 30%. While males constitute 50.03% of the PAPs, females constitute 49.97% of the PAPs. The literacy level of women is also lower than that of men.

Whereas women in the project-affected area mostly work in farming on their families' land, or in ancillary activities such as animal husbandry, and mainly as housewives. They are not earning in a formal or informal manner, therefore, the income generated by them is not reflected in the survey responses as they are not seen as earning members in their households. The majority of the recorded earning members are males, with only about 5% females employed in government/private services.

The socio-economic profile of PAF reveals that there is a significant gender gap in literacy, workforce participation and recognition of women, and their access to asset ownership. Low awareness levels coupled with insignificant roles in financial decision-making at the household and community level prevent women from having equal access to the benefits generated by the project. Most likely the amount of compensation will be controlled by the men which they may misuse due to low literacy level and existing bad habits like drinking alcohol instead of saving or investing for long term gains. In such a situation, women may have to bear the additional burden of running a household on limited income and resources. Therefore, it is important to assess the status of project affected women and prepare a management plan accordingly.

8.4.1 Management Plan for Women:

As found out from the survey, women in the village are not well educated and are mainly housewives leaving about 5% women in jobs. The potential impact of the proposed project on women could be the loss of long-term security attached to immovable assets in the form of land. The management plan should focus on empowering project affected women to strengthen them with financial stability. There is a need to provide employment opportunities to them to uplift their present status. However, strict monitoring of safety and security is required where women will be employed through the project. The following systematic measures can be taken to make women also equal beneficiaries of the management plan:

1. The implementing agency should take active initiative so that women are properly consulted and invited to participate in group-based activities to gain access to resources.
2. There is a need to increase and promote the participation of women in economic activities.
3. A systematic and structured plan for imparting necessary skills to the women of PAF needs to be devised by the concerned government agencies to enhance their employability.

8.4.2 Provision of women in construction camps:

- **Temporary accommodation** - Suitable accommodation should be made available at the labor camp site during the construction work for the workers / families of the workers. The size of the room should be as per the standard (4m0,2/person). In case of non-availability of standard, its design should be prepared by the contractor. The design should be duly approved by the Construction Supervising Consultant. Rooms for such families should be constructed as per the approved design.
- **Health Center** - Health problems of workers will be taken care of by providing basic health facilities through health centers set up temporarily for the construction camp. The health center should have at least one visiting doctor to deal with first aid requirements or minor accident cases, linkage with the nearest hospital to refer patients with major ailments and serious cases. The health center should have MCW (Mother and Child Welfare) units for the treatment of mothers and children in the camp. In addition, the health center will provide necessary routine vaccinations for children.

- **Shishu Griha facilities** - It is expected that women workers will have mothers with infants and young children at the construction site. The provision of crèche can solve the problems of women who can leave their children in crèches and work in construction activities for the day.
- **Scheduling of construction works** - Due to the rapid construction work demands, it is expected that a 24-hour work schedule will be in operation. Women should be exempted from night shift. Strict security should be provided at the construction site to reduce sexual harassment.
- **Education facilities** – Construction workers are largely a mobile group. They move from one place to another taking their families with them. So, there is a need to educate their children at their place of work. Day creche facilities should be expanded along with primary educational facilities.

8.5 Training Need Assessment:

In the Social Impact Management Plan, a strategy must be made for the economic sustenance of the PAP. They need to be trained to help them improve their production levels by providing them with new skills or to upgrade their existing skills through training. Since PAFs are mostly dependent on agriculture for their primary livelihood, training is a very important component for their income restoration. For PAFs who wish to diversify their economic activities, they need to identify different training needs suitable to engage in income generation according to their preferences. In addition to training programs aimed at imparting skills, general entrepreneurship development also needs to be assessed and such development programs should also be a part of the training program aimed at improving the managerial capabilities of the PAPs. In addition, there is a need to provide capacity building support for improving women's access to certain skills such as tailoring and weaving, small well shops, marketing-buying and selling local produce etc., which can serve as a supplementary source of income for women. Vocational training can also be given to women and children affected by the project. These training programs will be provided through existing government schemes specifically designed for the development and welfare of the women community and supplementary funds may be transferred from the project to facilitate setting up of training related activities. There are many government schemes and NGOs that can be approached and used for this purpose, such as:

- a. Self Help Groups,
- b. Support for women and child development,
- c. Women empowerment programs etc. in various villages.

8.6 Strategy for Livelihood Operations and Income Generation Through Skill development:

The project is expected to provide income generation opportunities through skill development training and linkages with ongoing government schemes at the tehsil level. The executing agency will play an active role in mobilizing various government schemes for the benefit of the PAFs. The executive agency will work with the concerned department of PAF and Tehsil to give maximum benefit from the training programs.

A very important aspect of income generation activities involves skill mapping of PAFs whose livelihoods are directly affected due to land acquisition. The skill development options linked to the resource base of the area and availability of the market will be discussed with the PAFs to ascertain their preferences in selecting certain skill development training. PAFs need to be encouraged to participate in the development of viable long-term income-generating schemes rather than short-term arrangements. Such schemes should be identified by the implementing agency in consultation with project affected families, district administration and other stakeholders in institutional financing and marketing associations to prepare viable sustainable proposals for the project affected families.

Efforts should also be made to utilize the existing skills along with the requirement of the work during the construction phase of the project. The project should also facilitate on-the-job training in consultation with the contractor, in case PAFs do not have the necessary skills to meet the dire need of the job.

In addition, during the implementation of the project, project affected families may be provided job opportunities through skill development training. PAFs can also get involved in allied agriculture activities like dairy, poultry, animal husbandry etc. which will also take care of the existing livestock of PAFs. The project should also focus on helping PAFs in providing quality education opportunities with the help of various organizations.

The Social Impact Management Plan should ensure a career mapping exercise to ascertain the type of skills required in the sector of PAF for the jobs created by it. For this purpose, a comprehensive survey should be conducted to identify those people who want to participate in livelihood and skill

development training and thus categorize their areas of interest to find suitable courses and classes. The agency may also identify suitable training institutes, classes and organizations around the project affected area as an extended support to the PAF.

8.7 Measures by Requiring Body as per HP Rules 2015:

This SIA report will be beneficial for the requiring body to undertake land acquisition process and to prepare a Plan of Action according to the aspiration conveyed by the project affected families and other stakeholders during public consultations and surveys. In the light of the findings of the study, the following steps may be taken for mitigation of expected social impacts.

A Complete R&R policy and plan shall be developed as per Govt of India, Govt of HP Rules 2015, Land acquisition act 2013 for Rehabilitation and Resettlement of the PAFs becoming landless and houseless as per law as well as considering displacement of the PAFs repeatedly and in some cases is fourth time for this railway project as shared by the villagers.

8.8 Institutional Arrangement for implementation of Rehabilitation and Resettlement Plan:

As per the act 2013, where land proposed to be acquired is equal to or more than 100 acres, the government shall constitute a “Rehabilitation and Resettlement Committee” under the chairmanship of the Collector. This committee would aim to review the progress of implementation of Rehabilitation and Resettlement Schemes or plan and to carry out the post-implementation Social Audit in consultation with the Gram Sabha. The members to be involved in the process of implementation and social audit, thereafter, may be as follows:

1. A representative of women residing in the affected area.
2. A Representative of SC population residing in the affected area.
3. A Representative of a voluntary organization (NGO) working in the area.
4. The Land Acquisition Officer of the Project.
5. The Chairperson of the Panchayat/s of the affected area or their nominee/s.
6. Member of Parliament and Member of Legislative assembly of the concerned area or their nominee. (GP Pradhan)
7. A Representative Requiring Body.
8. Administrator for R&R as the Convener.

8.9 Grievance Redressal Committee (GRC):

Efficient grievance redressal mechanism shall be developed as soon as possible to assist the PAFs to resolve their queries and complaints on an urgent basis. Grievances of PAFs shall be first brought to the attention of field level functionaries of the project. Grievances not redressed by then will be brought to the Grievance Redressal Committee (GRC). The composition of the proposed GRC may be the same as the R&R Committee. This Committee may meet monthly, or the case may be defined by the state Government.

The main responsibilities of the GRC may be:

- Provide support to PAFs on problems arising from land / property acquisition.
- Record PAFs grievances, categorize and prioritize grievances and resolve them; and,
- Report to PAFs on developments regarding their grievances and decisions of the GRC.

Other than disputes relating to ownership rights under the court of law, GRC will review grievances involving all resettlement benefits, compensation, relocation, replacement cost and other assistance. When any grievance is brought to the field level functionaries, it should be resolved within 15 days from the date of complaint. The GRC will meet every month (if grievances are brought to the Committee), determine the merit of each grievance, and resolve grievances within a month of receiving the complaint — failing which, the grievance will be referred to appropriate Court of Law for redress. Records will be kept of all grievances received including contact details of complaint, date of the complaint, nature of grievance, corrective actions taken and the date these were affected, and outcome. A flow chart of grievance redressal mechanism is indicated in Figure 9.3 below:

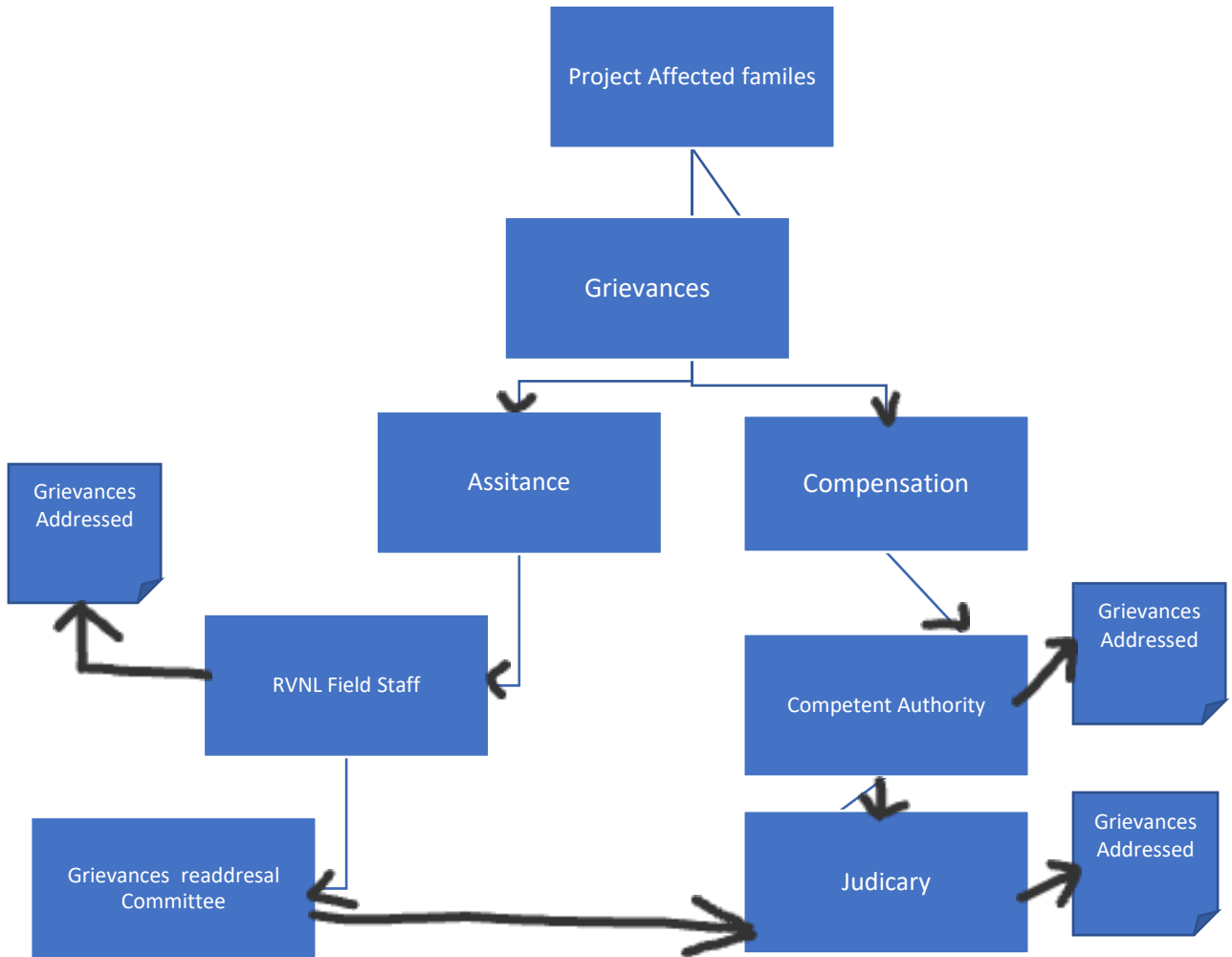


Figure-9.2: Stages of Grievance Redressal

8.10 Monitoring and Evaluation:

Monitoring and Evaluation of the SIMP implementation is necessary as activities are to be executed by many agencies in a time bound manner. Monitoring involves periodic checking to ascertain whether activities are progressing as per the schedule whereas Evaluation is to assess the performance of the SIMP. For this purpose, a Monitoring and Evaluation plan needs to be developed to provide feedback to the project authorities. Monitoring and Evaluation of R&R gives an opportunity to reflect on the success of the R&R objectives, strategies, and approaches and to assess the efficiency and efficacy in implementation of R&R activities, their impact and sustainability. Monitoring will give particular attention to the project affected vulnerable families and groups such as Scheduled Castes, Scheduled Tribes, BPL families, Minorities, women headed

households, widows, old aged and the physically or mentally challenged persons. An independent evaluation through third party is also necessary for mid and end.

8.11 Internal Monitoring:

The internal monitoring for SIMP implementation will be carried out by the project authorities where main objectives will be to report progress against the SIMP schedule; check that agreed entitlements are delivered in full to affected families and people; identify any problems, issues or hardship resulting from the SIMP implementation and to take corrective actions; monitor the effectiveness of the grievance system and measure the satisfaction of PAFs. Internal monitoring will focus on measuring progress against the schedule of actions defined in the SIMP. Activities to be undertaken by the project authorities will include liaison with the Land Acquisition team, construction agencies and project affected communities to review and report progress; verification of land acquisition compensation delivery against entitlements in accordance with the SIMP; verification of implementation of agreed measures to restore income and living standards of PAFs; identification of any problems, issues, or hardship resulting from resettlement process; assess project affected families and peoples' satisfaction with resettlement outcomes; and redress grievances of PAFs to follow up that appropriate corrective actions. Field level officers of RVNL, in charge of SIMP implementation will track the R&R progress. For this purpose, the indicators suggested are as given in Table-60.

Table 54 Indicators for monitoring of SIMP progress

Physical	Extent of land acquired, number of structures dismantled, number of families affected, number of families purchasing land and extent of land purchased, number of PAFs receiving assistance/compensation, number of PAFs provided transport facilities/shifting allowance, extent of government land identified for house sites, number of land users and private structure owners paid compensation
Financial	Amount of compensation paid for land/structure, cash grant for shifting, amount paid for training and capacity building of PAFs.
Social	PAFs knowledge about their entitlements, communal harmony, morbidity, and mortality rate, taking care of vulnerable population etc.

Economic	Number of Jobs provided to the entitled families, number of businesses reestablished, utilization of compensation, house sites/business sites purchased successful implementation of Income Restoration Schemes implemented
Grievance	Number of community level meeting, number of grievance redressal meetings held, number of cases disposed by Project authorities to the satisfaction of PAFs, number of grievances referred and addressed by the concerned Authorities

8.12 Independent Evaluation:

An Independent Evaluation Agency may be hired by the Project for mid and end term evaluation to achieve the following: (a) verify results of internal monitoring; (b) assess whether resettlement objectives have been met, specifically, whether livelihoods and living standards have been restored; (c) assess resettlement efficiency, effectiveness, impact and sustainability; (d) ascertain whether the resettlement entitlements were appropriate to meeting the objectives and (e) this comparison of living standards will be in relation to the baseline information available. The following table 61 should be considered as the basis for indicators in external evaluation of the SIMP.

Table 55 Indicators for Project Outcome Evaluation

S.No.	Objectives	Risks	Outcomes
1	The negative impact on the people affected by the project will be minimized	Resettlement plan implementation may take longer time than anticipated	Satisfaction of the landowners with the compensation and assistance paid. Type of use of compensation and assistance by the landowners Satisfaction of structure owners with compensation and assistance Type of use of compensation and assistance by the structure owners

2	Persons and families losing assets to the project shall be compensated as per the Act and Rules	Institutional arrangement may not function as efficiently as expected	A percentage of PAFs adopted the skills acquired through training as only economic activity. Percentage of PAFs adopted the skills acquired through training as secondary economic activity
3	Affected persons and families will be assisted in improving or regaining their standard of living	Authorities implementing SIMP may not perform the task as efficiently as expected	Percentage of PAFs reported increase in income due to training. Percentage of PAFs got trained in the skill of their choice. Role of project authorities in helping PAFs in selecting trade for skill improvement Use of productive assets provided to PAFs under onetime economic rehabilitation grant
4	Vulnerable groups will be identified and assisted in improving their standard of living	Unexpected number of grievances may arise PAFs falling below their existing standard of living	Type of use of additional assistance money by vulnerable group Types of grievances received. Number of grievances forwarded to Grievance Redressal Committee (GRC) and the time taken to solve them. Percentage of PAFs aware about the GRC mechanism
			Percentage of PAFs aware about the entitlement framework Opinions of PAFs about the approach and accessibility of the project authorities

This has been confirmed from the available official records, media reports and information provided by the railway officials. Prior to this an attempt was made to acquire the land through negotiation. These negotiations failed and as a result, compulsory land acquisition procedure was begun, which was announced in July 2021 under sector -4 of the LARR Act 2013.

This indicates that land acquisition was to be done under the constitutional provisions of the amended new Land Acquisition Act, popularly known as “The Right to Fair Compensation and Transparency in Land Acquisition, Rehabilitation and Resettlement Act, 2013”. This Act puts forth the provision of conducting Social Impact Assessment (SIA) of the development and displacement because of any developmental project. The underlying basis of SIA includes taking public consultation before acquiring land, if the project involves building roads, railway lines and government institutes and which are for public purposes.

To safeguard the interests of the community, RFCTLARR Act, 2013 ensured that the ambit is widened in its realm of Constitutional provisions and includes the market price of the land acquired. The process of the current acquisition of land is being carried out under the Constitutional provisions of the Land Acquisition Act 2013, HP Rules 2015 in a total of 7 villages.

Chapter-9

Public Hearing

OFFICE OF THE SUB-DIVISIONAL OFFICER (C) BALI DISTT. MANDI HP
 808/14/14/10022/2 57-63 Dated 4th March 2023.

PUBLIC HEARING NOTICE

Whereas it appears to the Government of Himachal Pradesh to acquire land in 4 panchayat and Municipal Council of Tehsil Bali Distt. Mandi HP at the public expenses for a public purpose namely construction of Green field Airport Bali in Nagahala.

Himachal Pradesh Social Impact Assessment Unit in pursuance of the Right to Fair Compensation and Transparency in Land Acquisition, Rehabilitation and Resettlement Act 2013 has prepared and submitted the Draft Social Impact Assessment and report and Social Impact Management Plans (both in both in English and Hindi) for the public under the Right to Fair Compensation and Transparency in Land Acquisition, Rehabilitation and Resettlement Act, 2013.

This notice is hereby issued under the provisions of section 5 of Right to Fair Compensation and Transparency in Land Acquisition Rehabilitation and Resettlement Act, 2013 to all whom it may concern for seeking feedback in findings of the Draft Social Impact Assessment Report and Social Impact Management Plans both in Hindi and English and to seek any other additional information as deemed necessary for incorporation in the final assessment/report.

Therefore, in exercise of the power conferred under section 5 of the Right to Fair Compensation and Transparency in Land Acquisition Rehabilitation and Resettlement Act, 2013, I, Sanyalika Negi, HAX Sub-Division Collector Bali do hereby notify date, time and venue for the public hearing under the provision of 5(1) of Right to Fair Compensation and Transparency in Land Acquisition Rehabilitation and Resettlement (Social Impact Assessment and Consent) Rule, 2013 as under:-

Sl. No.	Muhal	Venue	Date	Time
1	Jaria	Jaria (Open space near busstand)	26-03-2023	11.00 AM to 1.00PM
2	Dhahan	Ujran Panchayat Office Dhahan	26-03-2023	2.00 PM to 4.00PM
3	Chandri & DFF	Govt. Primary School Ground Chandri	27-03-2023	11.00 AM to 1.00PM
4	Narrai	Green Panchayat Office Narrai	28-03-2023	11.00 AM to 1.00PM
5	Syalah	Karna Ground	28-03-2023	11.00 AM to 1.00PM
6	Tawan	Karna Ground	29-03-2023	2.00 PM to 4.00PM

Therefore, any person interested, who has any objection to the aforesaid draft report within three weeks of publication of this notice may file objection in written before me in writing on the date of public hearing. The draft report both in English and Hindi is available in the office of Deputy Commissioner Mandi and Sub-Division Officer Bali and President Green Panchayat Kurmai.


 Sub-Division Officer (C) BALI DISTT.
 Mandi, District Himachal Pradesh

Whereas, Syandri & Dhahan and Municipal Council Nagahala and on the problem i.e. www.himachalpradesh.gov.in


 Deputy Commissioner
 Sub-Division Officer (C) BALI DISTT.
 Mandi, District Himachal Pradesh

Dated 4th March 2023.

Copy is forwarded to:-

- The Deputy Commissioner, Mandi Distt. Mandi for information please.
- The Executive Officer, Municipal Council Nagahala, President Green Panchayat Narrai, Chandri, Syandri & Dhahan Tehsil Bali Distt. Mandi HP with the request to inform affected people and community men representatives. This is for information and necessary action please.
- The Social Assessment Unit (SAU) SE, Area Operational UP for information and necessary action.


 Social Assessment Unit
 Sub-Division Officer (C) BALI DISTT.
 Mandi, Distt. Mandi HP

Minutes of Public Hearing / Public Hearing:

Public hearing organized as per Section-5 of Right to Fair Compensation and Transparency in Land Acquisition, Rehabilitation and Resettlement Act, 2013 and Section-8(1) of Right to Fair Compensation and Transparency in Himachal Pradesh Land Acquisition, Rehabilitation and Resettlement Rules, 2015 done. Notification number received from Public Hearing Sub-Divisional Officer Civil, Balh Office SDM/Balh/OK/2023-1257-63 As of March 4, 2023, the given schedule, venue, and various interest holders have been executed together. Whose details are as follows: -

Minutes of Jansunwai / Loksunwai: I

Location: Near Proposed Vegetable Market National Highway/154,

Village: Jarlu

Number of members present: Approx 192

Tehsil: Balh

According to the public notification and publicity by SR Asia, on 26/03/23, at 11.00 am, a public hearing was organized in relation to the social impact assessment report related to the land and assets coming in the alignment of village Jarlu, in which Deputy Commissioner and Deputy Commissioner Mandi , Land Acquisition Officer Balh (Sub Divisional Officer Civil), Tehsildar Balh and departmental representatives (Tourism, Revenue, Forest, Public Works Department, Education, Health, Agriculture, Horticulture, Electricity, Jal Jeevan Mission and WAPCOS etc.) were present.

Mr. Birendra Dutt Raturi, International Director and Mr. Ajay Kumar Singh, Project Director, and other members of the Social Impact Assessment Institute SR Asia were present.

Land Acquisition Officer Balh greeted the members present in the meeting and inaugurated the public hearing and briefly presented the information of the Social Impact Assessment report.

First Land Act 2013 and HIPR by the director of SR Asia. The basic principles and rules of 2015 were described. After that the Social Impact Report and Management Plan related to village Jarlu was shared point wise and additional suggestions and objections were invited from the villagers (project affected and others).

The details of the suggestions and objections given by the affected families are as follows: -

S.No.	Objector	Objections/Suggestions received	Preventive measures
1	Memorandum written by Balh Bachao Sangharsh Samiti	1. Discrepancy of land compensation and lodged with other objections.	1. The amount of compensation for the land should be given as per the demand of the landowners. 2. The redressal of other problems has been shown point wise in the report.
2	A group of 30 people wrote a memorandum in support of the airport.	1. Relation to removal of land compensation discrepancy. 2. Land should be given instead of land. 3. Work or employment should be given in the project according to the qualification.	Already mentioned in the SIA report. Apart from this, it is also suggested that proper compensation should be given to all the farmers and all the problems should be redressed according to the rules through talks with the affected families.
3	Mr. Ram Singh and Mr. Rakesh Kumar Jamwal	1. The project should be transferred to the land of the Forest Department. 2. Land should be given instead of land 3. Work or employment should be given in the project according to the qualification.	1. The suggestion of the Forest Department's land for the project is technical, so the SI team forwards it for technical examination. 2. If there is government agricultural land in any other locality or area, it should be given to the affected farmers. 3. According to merit in the project, priority should be given in jobs, employment, and allotment of shops etc.
4	Mr. Veer Singh and other villagers	Those who are opposing the project have illegal occupation of the land.	Revenue Department, Balh, should take appropriate action

			after taking information about illegal land occupation.
5	Mr. Hardev Singh, Mr. Hoshiar Singh, and other villagers	<ol style="list-style-type: none"> 1. Instead of land, land and average certificate should be given. 2. The compensation of the land should be given according to the market value. 	<ol style="list-style-type: none"> 1. According to the villagers, land should be made available in the village DPF Dyoda and an average certificate should be given. 2. The amount of compensation for the land should be given as per the demand of the landowners.
6	Mr. Padam Singh Jamwal, Mr. Hariram, and other villagers	<ol style="list-style-type: none"> 1. Work or employment should be given in the project according to the qualification. 2. Land for land. 3. Shops should be given to the affected families. 	<ol style="list-style-type: none"> 1. SIA is already mentioned in the report. 2. Affected families should be given priority in employment, shops, and other welfare schemes in the project.
7	All villagers affected	Flooding, water logging and drainage will affect not only the project but all the villages around it.	<ol style="list-style-type: none"> 1. Geographical analysis of comprehensive solutions is recommended considering the scale of flood, waterlogging and water problems. 2. It is also suggested that considering the statistics of floods of the past decades, appropriate technical solutions should be provided by the consultants. so that there is no problem of water logging

Apart from this, the villagers voiced their opinion that the airport is beneficial for the public and advance action should be taken on this, provided the compensation of the land to the landowners is given at the fair/market price instead of the circle rate.

Minutes of Jansunwai / Loksunwai: II**Location:** Panchayat Bhawan Near Dhaban**Village:** Dhaban**Number of members:** Approx 125**Tehsil:** Balh

According to the public notification and publicity by SR Asia, on 26/03/23, at 2 pm, a public hearing was organized in connection with the social impact assessment report related to the land and assets coming in the alignment of village Dhaban, in which the Land Acquisition Officer Balh (Deputy Divisional Officer Civil), Tehsildar Balh and departmental representatives (Tourism, Revenue, Forest, Public Works Department, Education, Health, Agriculture, Horticulture, Electricity, Jal Jeevan Mission and WAPCOS etc.) were present.

Mr. Birendra Dutt Raturi, International Director and Mr. Ajay Kumar Singh, Project Director, and other members of the Social Impact Assessment Institute SR Asia were present.

Land Acquisition Officer Balh greeted the members present in the meeting and inaugurated the public hearing and briefly presented the information of the Social Impact Assessment report.

First Land Act 2013 and HIPR by the director of SR Asia. The basic principles and rules of 2015 were described. After that the Social Impact Report and Management Plan related to village Dhaban was shared point wise and additional suggestions and objections were invited from the villagers (project affected and others).

The details of the suggestions and objections given by the affected families are as follows: -

S.No.	Objector	Objections/Suggestions received	Preventive measures
1	Written memorandum in support of Dr. Prakash Chand Saini, Mr. Mohanlal, and about 80 villagers of Adda with conditions	1. Demand for the construction of a link road from the tube well located in Dhaban to Bhaur of the Jal Shakti Department. 2. In relation to acquisition of remaining land less than 10 Biswa from Khasra affected. 3. Regarding the reduction in the circle rate of the land.	1. Before the construction of the project, a link road should be constructed for the villagers from the tube well located in Dhaban to Bhaur of Jal Shakti Department. 2. The acquisition of less than 10 Biswas of the land affected by Khasra should be done by amending the acquisition rules. 3. While revising the circle rate of the land, it should be made equal to

		<p>4. Regarding the rehabilitation of the families displaced by the acquisition.</p> <p>5. Regarding the roof of the road, water drainage for the land left over from the acquisition.</p> <p>6. Demand for average status for affected families.</p> <p>7. Demand for priority in jobs, employment, and allotment of shops etc. according to merit in the project.</p> <p>8. In relation to the project being affected by floods, water logging and drainage.</p>	<p>the market value or Rs 20 lakh per biswa should be given.</p> <p>4. Rehabilitation of families displaced by acquisition 10 km. Should be with all the basic facilities under it.</p> <p>5. The destroyed means of road, drainage and irrigation should be rebuilt for the land left over from the acquisition.</p> <p>6. Average status should be given to the affected families as per the rules.</p> <p>7. During airport and project construction, priority should be given to jobs, employment, and allocation of shops etc. according to merit.</p> <p>8. Geographical analysis of comprehensive solutions is recommended considering the scale of flood, waterlogging and water problem.</p> <p>9. It is also suggested that considering the statistics of floods of the past decades, an appropriate technical solution should be provided by the consultants. So that there is no problem of water logging.</p>
2	Mr. Joginder Walia	Demand for compensation for migrant laborers in addition to the above demand.	Priority should be given in compensation/employment for migrant laborers as per rules.

Apart from this, the villagers voiced their opinion that the airport is beneficial for the public and advance action should be taken on this, provided the compensation of the land to the landowners is given at the fair/market price instead of the circle rate.

Minutes of public hearing / public hearing: III

Location: Precincts of Primary School Chatru

Village: Chatru and DPF Dyoda

Number of members present: Approx 174

Tehsil: Balh

According to the public notification and publicity by SR Asia, on 27/03/23, at 11.00 am, a public hearing was organized in relation to the social impact assessment report related to the land and assets coming in the alignment of village Chatru and DPF Dyoda, in which land- Acquisition Officer Balh (Sub Divisional Officer Civil), Tehsildar Balh and departmental representatives (Tourism, Revenue, Forest, Public Works Department, Education, Health, Agriculture, Horticulture, Electricity, Jal Jeevan Mission and WAPCOS etc.) were present.

Mr. Birendra Dutt Raturi, International Director and Mr. Ajay Kumar Singh, Project Director and other members of the Social Impact Assessment Institute SR Asia were present.

Land Acquisition Officer Balh greeted the members present in the meeting and inaugurated the public hearing and briefly presented the information of the Social Impact Assessment report.

First Land Act 2013 and HIPR by the director of SR Asia. The basic principles and rules of 2015 were described. After that point wise social impact report and management plan related to village Chatru and DPF Dyoda were shared, and additional suggestions and objections were invited from the villagers (project affected and others).

The details of the suggestions and objections given by the affected families are as follows: -

S.No.	Objector	Objections/Suggestions received	Preventive measures
1	Written memorandum in support of Mr. Dalip Pant and about 50 villagers Adda with conditions	<ol style="list-style-type: none"> 1. In relation to the reduction in the circle rate of the land. 2. In relation to the rehabilitation of the families displaced by the acquisition within about 5 km or with all the basic facilities in DPF Jad, Sericulture Farm Dadaur, Rajgarh and Sakroha. 3. In relation to having an open exemption for rebuilding all basic facilities and building houses on the remaining land after acquisition. 4. Demand for average status for affected families. 5. Demand for priority in jobs, employment, and allotment of shops etc. according to merit in airport and project. 6. Demand for 3 percent share in the profit of the airport to the affected family for the next 10 generations. 8. In relation to the project being affected by floods, water logging and drainage. 	<ol style="list-style-type: none"> 1. While revising the circle rate of the land, it should be made equal to the market value or Rs 20 lakh per biswa should be given. 2.. Rehabilitation of families displaced by acquisition 5 Km. Should be done under or with all basic facilities in DPF Jad, Sericulture Farm Dadaur, Rajgarh and Sakroha. 3. Exemption should be given as per the rules for rebuilding all the basic facilities and building houses on the remaining land after acquisition. 4. Average status should be given to the affected families as per the rules. 5. During airport and project construction, priority should be given to jobs, employment, and allocation of shops etc. according to merit. 6. The affected family should be given a 3 percent share of the profit from the airport for the next 10 generations as per rules.

			<p>7. Geographical analysis of comprehensive solutions is recommended considering the scale of flood, waterlogging and water problems.</p> <p>8. It is also suggested that considering the statistics of floods of the past decades, appropriate technical solutions should be provided by the consultants.</p>
2	Mr. Balraj Chaudhary East Praghan	<p>1. Demand for land in lieu of land to the affected family besides supporting all suitable objections.</p> <p>2. If possible, the airport should be built at another place.</p>	<p>1. If land is available then the affected families should be given land or compensation should be given as per their demand.</p> <p>2. This objection is technical, so SIA team forwards it for technical check.</p>
3	Mr. Jeevan	Demand for community-wise rehabilitation and resettlement of the families that will be displaced (Koli, Luhar, Kir, Teli and Julaha Samaj).	4. Rehabilitation and resettlement of the affected displaced families should be done community wise (Koli, Luhar, Kir, Teli and Julaha Samaj) community wise with all basic facilities.
4	Mrs. Satya Devi Puchayat Pradhan, Mr. Raju Kumar, and Mr. Amar Singh etc. and Praghan gave a written memorandum.	1. The proposed Balh airport should not be built in Balh but should be built on other barren land.	This objection is technical, so SI team forwards it for technical check.

5	Mr. Khemchand Saini and other villagers	Non-possessive families demanded compensation for their land.	People have been living on the non-heritable land provided by the government for many years, so the affected family should be given land in lieu of the land or proper compensation as per rules.
6	Mr. N.P. Garg	Except the fertile land, the government land adjacent to it should be used for the construction of the airport.	This objection is technical, so SI team forwards it for technical check.

Apart from this, the villagers voiced their opinion that the airport is beneficial for the public and advance action should be taken on this, provided the compensation of the land to the landowners is given at the fair/market price instead of the circle rate.

Minutes of Public Hearing / Public Hearing: IV

Location: Rajkiya Kendraiye Primary School Kummi

Village: Kummi

Number of members present: Approx 186.

Tehsil: Balh

According to the public notification and publicity by SR Asia, on 28/03/23, at 11.00 am, a public hearing was organized in connection with the Social Impact Assessment report related to the land and assets coming in the alignment of village Kummi, in which the Land Acquisition Officer Balh (Deputy Divisional Officer Civil), Tehsildar Balh and departmental representatives (Tourism, Revenue, Forest, Public Works Department, Education, Health, Agriculture, Horticulture, Electricity, Jal Jeevan Mission and WAPCOS etc.) were present.

Mr. Ajay Kumar Singh, Project Director and other members were present, representative of Social Impact Assessment Institute-SR Asia.

Land Acquisition Officer Balh greeted the members present in the meeting and inaugurated the public hearing and briefly presented the information of the Social Impact Assessment report.

First Land Act 2013 and HIPR by the representative of SR Asia. The basic principles and rules of 2015 were described. After that the Social Impact Report and Management Plan related to village

Kummi was shared point wise and additional suggestions and objections were invited from the villagers (project affected and others).

The details of the suggestions and objections given by the affected families are as follows: -

S.No.	Objector	Objections/Suggestions received	Preventive measures
1	Memorandum written by Balh Bachao Sangharsh Samiti	Inconsistency in land compensation and other objections were registered.	The amount of compensation for the land should be given to the landowners. The redressal of other problems has been shown point wise in the report.
2	Mr. Prem Das Chowdhary	1. If possible, the airport should be built in another place. 2. Demand for construction of drainage drain from the village. 3. Demand for construction of link road before project construction. 4. Demand for rehabilitation and resettlement of the families which will be displaced, community-wise (Koli, Luhar, Keer, Teli and Julaha Samaj). More about this source text Source text required for additional translation information.	1. This objection is technical, so the SIA team forwards it for technical check. 2. Due to the construction of the project, there should be no water-logging problem in the village, so a drainage channel should be constructed. 3. Before the construction of the project, a link road should be constructed for the villagers. 4. Rehabilitation and resettlement of the affected displaced families should be done community-wise (Koli, Luhar, Kir, Teli and Julaha Samaj) with all basic facilities.
3	Mrs. Reena Kumari, Mr. Ram Singh, Mr. Hari Ram, and Mr. Krishna Kumar	The airport should not be built here.	This objection is technical, so SI team forwards it for technical check.

4	<p>Mr. Prakash Chand, Mr. Dhanshyam Sain, Mr. Dinesh Kumar Praghan, Mr. Pravin Sharma, Mr. Balwant Singh, Mr. Bhaju Ram, Mr. Ram Singh, and Mr. Balveer Kumar etc.</p>	<p>1. Construction of road from village to Dador check or demand for under pass. 2. In relation to the reduction in the circle rate of the land. 3 Regarding rehabilitating the families displaced by the acquisition within 5 km or with all basic facilities in DPF Jad, Sericulture Farm Didour, Rajgarh, Jugan and Sakroha. 5. In relation to having an open exemption for rebuilding all the basic facilities and building houses on the remaining land after acquisition. 6. Demand for average status for affected families. 7. Demand for priority in jobs, employment, and allotment of shops etc. according to merit in airport and project. 8. Acquisition In relation to the acquisition of less than 10 Biswa remaining land from affected Khasra. 9. In relation to the project being affected by floods, water logging and drainage. 10. During the displacement, the destitute elders should not face any kind of trouble.</p>	<p>1. Road should be constructed or an under pass should be made from village to Dador check. 2. While revising the circle rate of the land, it should be made equal to the market value or Rs 20 lakh per biswa should be given. 3. Rehabilitation of families displaced by acquisition 5 kms. Should be done under or with all basic facilities in DPF Jad, Sericulture Farm Didor, Rajgarh, Jugan and Sakroha. 4. Exemption should be made as per the rules for rebuilding all the basic facilities and building houses on the remaining land after acquisition. 5. Average status should be given to the affected families as per the rules. 6. During airport and project construction, priority should be given to jobs, employment, and allotment of shops etc. according to merit. 7. Acquisition of less than 10 biswas of land affected by measles should be done by amending the acquisition rules. 8. Geographical analysis of comprehensive solutions is recommended considering the</p>
---	--	--	--

			<p>scale of flood, waterlogging and water problem.</p> <p>9. It is also suggested that considering the statistics of floods of the past decades, an appropriate technical solution should be provided by the consultants. So that there is no problem of flood.</p> <p>11. During displacement, the destitute elders should be displaced according to the present environment.</p>
--	--	--	--

Apart from this, the villagers voiced their opinion that the airport is beneficial for the public and advance action should be taken on this, provided the compensation of the land to the landowners is given at the fair/market price instead of the circle rate.

Minutes of Public Hearing / Public Hearing: V

Place: Kansa Maidan

Village: Syanh

Number of members present: Approx 145

Tehsil: Balh

According to the public notification and publicity by SR Asia, on 29/03/23, at 11.00 am, a public hearing was organized in connection with the social impact assessment report related to the land and assets coming in the alignment of village Syanh, in which the Land Acquisition Officer Balh (Deputy Divisional Officer Civil), Tehsildar Balh and departmental representatives (Tourism, Revenue, Forest, Public Works Department, Education, Health, Agriculture, Horticulture, Electricity, Jal Jeevan Mission and WAPCOS etc.) were present.

Mr. Ajay Kumar Singh, Project Director and other members were present, representative of Social Impact Assessment Institute-SR Asia.

Land Acquisition Officer Balh greeted the members present in the meeting and inaugurated the public hearing and briefly presented the information of the Social Impact Assessment report.

First Land Act 2013 and HIPR by the representative of SR Asia. The basic principles and rules of 2015 were described. After that, the social impact report and management plan related to village Syanh was shared point wise and additional suggestions and objections were invited from the villagers (project affected and others).

The details of the suggestions and objections given by the affected families are as follows: -

S.No.	Objector	Objections/Suggestions received	Preventive measures
1	Written memorandum of 30 people in support of making airport	<ol style="list-style-type: none"> 1. Construction of road from village to Dador check or demand for under pass. 2. In relation to the reduction in the circle rate of the land. 3 Regarding the rehabilitation of the families displaced by the acquisition around Balh. 4. Demand for priority in jobs, employment, and allotment of shops etc. according to merit in airport and project. 	<ol style="list-style-type: none"> 1. According to the requirement of the affected villagers, a link road or an underpass should be constructed. 2. The amount of compensation for the land should be given as per the demands of the landowners. 3. If land is available, the families displaced by acquisition should be rehabilitated around Balh. 4. Priority should be given in jobs, employment, and allotment of shops etc. in the airport and during the construction of the project as per the merit of the affected family.
2	Mr. Nandlal	<ol style="list-style-type: none"> 1. Construction of approach road before the project. 2. The airport should be built in barren land. 3. Due to the construction of the airport, the problem of water logging can arise in the area. 4. In relation to the demand for rehabilitation of displaced families before acquisition. 	<ol style="list-style-type: none"> 1. The construction of link roads affected by the project should be done before the construction work of the project starts. 2. This objection is technical, so the SIA team forwards it for technical check. 3. Due to the construction of the project, there should be no water-logging problem in the village, so a drainage channel should be constructed.

			4. Before acquisition, the displaced families should be rehabilitated with all basic facilities.
3	Shri Joginder Walia	<p>1. Demand for rehabilitation and resettlement plan.</p> <p>2. Demand for information of compensation amount.</p> <p>3. Current circle rates are not valid</p> <p>4. Demand for re-construction of basic facilities like affected schools, hospitals, contact road, drinking water system etc.</p> <p>5. Demand for compensation for other lands affected by water-logging due to the project.</p>	<p>1. The amount of rehabilitation and resettlement plan and compensation has not been decided.</p> <p>2. The circle rate of the land should be determined through dialogue with the affected people.</p> <p>Contactonstruction of basic facilities like the affected school, hospital, contact road, drinking water system etc. should be done according to the affected family.</p> <p>4. Due to the project other land will be affected by water logging, its compensation should be given as per rules.</p>
4	Shri Devi Roop Saini	<p>1. Demand for rehabilitation and resettlement plan.</p> <p>2. In relation to the reduction in the circle rate of the land.</p>	<p>1. Rehabilitation and resettlement should be according to the affected.</p> <p>2. The circle rate of the land should be determined through dialogue with the affected people.</p>
5	Mr. Om Prakash Up Praghan, Mr. Manshi Ram Kandal, Mr. Bhawani, Mr. Bihari Lal, Mr. Dhanshyam Sain, Mr. Diwan	<p>1. Demand for priority in jobs, employment, and allotment of shops etc. according to merit in airport and project.</p> <p>2. Demand for rehabilitation and resettlement to be done according to the affected families.</p> <p>3. Regarding the reduction in the circle rate of the land.</p> <p>4. There should be more acquisitions of government land.</p>	<p>1. Priority should be given to jobs, employment, and allotment of shops etc. in the airport and during the construction of the project as per the merit of the affected family.</p> <p>2. Rehabilitation and resettlement should be done as per the affected families.</p> <p>3. The circle rate of the land should be determined through dialogue with the affected people.</p>

	Chowdhary and others	5. Construction of approach road before the project. 6. Demand for 10 Biswa land for making housing for those families whose land and house both are being affected, apart from the land value.	4. This objection is technical, so the SIA team forwards it for technical check. 5. The construction of link roads affected by the project should be done before the construction work of the project starts. 6. Those families whose land and house both are being affected; 10 Biswa land should be allotted for making housing apart from the land value.
6	Mr. Bihari Lal, Mr. Dinaram	The airport should be constructed at another place.	This objection is technical, so SI team forwards it for technical check.
7	Mr. Manoj Kumar	The airport should be named after Shaheed Tekchand.	The buildings of the villagers should be taken care of.
8	Mr. Subhash Chand and Shashi Kumar	Demand for 10 Biswa land for making housing for those families whose land and house both are affected, in addition to the cost of the land.	Those families whose land and house both are being affected; 10 Biswa land should be allotted for construction of houses apart from the land value.

Apart from this, the villagers voiced their opinion that the airport is beneficial for the public and advance action should be taken on this, provided the compensation of the land to the landowners is given at the fair/market price instead of the circle rate.

Minutes of public hearing / public hearing: VI

Place: Kansa Maidan

Village: Tawan

Number of members present: Approx 135

Tehsil: Balh

According to the public notification and publicity by SR Asia, a public hearing was organized in connection with the social impact assessment report related to the land and assets coming in the

alignment of village Syanh, on 29/03/23, at 2 pm, in which Tehsildar Balh and departmental representatives (Tourism, Revenue, Forest, Public Works Department, Education, Health, Agriculture, Horticulture, Electricity, Jal Jeevan Mission and WAPCOS etc.) were present.

Mr. Ajay Kumar Singh, Project Director and other members were present, representative of Social Impact Assessment Institute-SR Asia.

Land Acquisition Officer Balh greeted the members present in the meeting and inaugurated the public hearing and briefly presented the information of the Social Impact Assessment report.

First Land Act 2013 and HIPR by the representative of SR Asia. The basic principles and rules of 2015 were described. After that the social impact report and management plan related to village Tawan was shared point wise and additional suggestions and objections were invited from the villagers (project affected and others).

The details of the suggestions and objections given by the affected families are as follows: -

S.No.	Objector	Objections/Suggestions received	Preventive measures
1	Shyam Lal Chaudhary	<ol style="list-style-type: none"> 1. In relation to the reduction in the circle rate of the land. 2. Demand for village-wise and caste-wise rehabilitation and resettlement of displaced affected families. 3. Demand for average status for affected families. 4. Demand for priority of affected families in jobs, means of employment and allotment of shops etc. according to merit in airport and project. 5. Demand for priority in providing work to the affected people during the construction work. 	<ol style="list-style-type: none"> 1. The circle rate of the land should be determined through dialogue with the affected people. 2. Rehabilitation and resettlement of displaced affected families should be done village wise and caste wise. 3. Affected families should be given average status as per the rules. 4. According to the merit of the affected family, priority should be given in jobs, employment, and allotment of shops etc. in the airport and during the construction of the project.

2	Mrs. Rita Chowdhary Praghan	<p>1. About the project being affected by floods, waterlogging and drainage.</p> <p>2. Demand for rehabilitation and resettlement of displaced affected families accordingly.</p>	<p>1. A drainage channel should be constructed so that there is no problem of flood and waterlogging from the project.</p> <p>2. The displaced affected families should be rehabilitated and resettled according to all the basic facilities.</p>
3	Mr. Prem Das, Mr. Poorna Chand, Mr. Mast Ram, and Mr. Param Dev	<p>1. The airport should be constructed at another place.</p>	<p>This objection is technical, so SI team forwards it for technical check.</p>
4	Surendra Kumar	<p>1. The project will cause water logging problem in the area.</p>	<p>Water drainage should be constructed so that there is no problem of flood and waterlogging due to the project.</p>
5	Balwant Saini	<p>1. Construction of road from village to Dador check or demand for under pass or road should be made next to airport.</p>	<p>1. Construction of road from village to Dador check should be provided from next to airport or through under pass.</p>
6	Prem Chandra Saini	<p>1. Demand for rehabilitation and resettlement of displaced affected families according to them.</p> <p>2. In relation to the reduction in the circle rate of the land.</p>	<p>1. The displaced affected families should be rehabilitated and resettled according to all the basic facilities.</p> <p>2. The circle rate of the land should be determined through negotiation with the affected</p>

			people or should be according to the market value.
--	--	--	--

Apart from this, the villagers voiced their opinion that the airport is beneficial for the public and advance action should be taken on this, provided the compensation of the land to the landowners is given at the fair/market price instead of the circle rate. Substantial memorandums made during village-wise public hearing, presence and photographs of affected families are attached in Annexure-3.

Chapter-10

Recommendations

This chapter is based on the overall assessment of the SIA study carried out during the field survey work, public consultation, and public hearing on the draft report. The present SIA study was conducted with a holistic approach highlighting the positive and negative impacts of the proposed Mandi International Greenfield Airport. The concerns and issues raised by the stakeholders have been disclosed in this study. These concerns and issues have been discussed in detail in the previous chapters. The concerns and issues should be considered by the concerned authorities while implementing the mitigation plan of the project. The SIA team has collected data from the field through interactions with PAF, observations, public hearings, and other technical methods and after looking into these concerns and suggestions, recommends the following recommendations:

1. A transparent resettlement and rehabilitation plan (R&R plan) should be drawn up to ensure displacement of project affected families before any steps are taken for land acquisition.
2. Acquisition of land, disposal of assets described in Appendix-I and disposal of objections/suggestions received during public hearing and social impact management plan. (SIMP) should be done accordingly.
3. From the social and economic point of view, the current construction of the airport will affect the large population area and fertile land. It has been learned from extensive discussions that if the proposed land is acquired, then the cost of the project has been estimated to be several thousand crores, as well as thousands of families will lose their family business, source of income and social fabric. During the discussion, it has also come to know that most of the land is used for agriculture. They will also lose their livelihood because of this. As there is already a lack of government jobs and the government will not be able to employ thousands of people, to deal with such a situation, the affected families have given suggestions for alternative land and land acquisition for the project at Jahu, which is about 35 km from Balh. It is about 46 KM from Mandi, about 42 KM from Hamirpur and about 47 KM from Bilaspur. SIA The team members along with Lekhpal/Patwari and Kanungo of the concerned area visited Jahu area and found that the land of the area is stony and less fertile than the proposed area. Compared to the proposed area, the habitat of less people will be affected in this area, due to which the problem of less displacement will arise. But due to

the area being affected by Khad (river), the problem of water logging in the area can be more. Therefore, SIA The team will suggest that only after the suggestion of the technical team for site selection, the alternative site for the project should be selected at Jahu.

4. In case of acquisition of existing and proposed land for construction of airport, drainage system and drainage system shall be established in advance along with all necessary facilities.

5. RFCTLARR 2013 / HIPRA. According to the 2015 Act, the amount of compensation for land acquisition should be determined by the market value of land in rural areas/land through the committee, as well as there should be a value of land in all villages.

6. The compensation of the assets located in the acquired land like building, shop, tube well/boring, trees, plants, crops, water source etc. should be done by proper evaluation from the competent organization or by negotiating with the affected families.

7. Affected families will lose partial/complete agricultural land, resulting in loss of crop productivity and livelihood.

8. Overall about 69% farmers are ready to give land according to the survey. If the value of their land is done according to their demands and at the same time other development works are done according to them and according to their demands.

9. Whose business will be destroyed by land acquisition. Land Act 2013 / HIPRA to them. According to 2015, rehabilitation and resettlement should be done and until their business can run smoothly, they should get money per month according to the current income for earning a living.

10. Families whose land and houses will be destroyed in the acquisition. Before acquisition, such families should be rehabilitated and rehabilitated as per rules within a radius of about 15 kms. Community, social and government properties that are affected by the acquisition and affect the villagers partially or fully. Those assets should be re-constructed as per rules before starting the project work after evaluation.

11. The findings of the study also reveal that the proposed project will affect the livelihood and socio-economic condition of the affected families.

12. The families who are becoming landless and homeless should be suitably rehabilitated and resettled with basic amenities.

13. The land is highly flood prone and is situated in a valley surrounded by mountains and hills. Heavy rainfall usually leads to water logging in the area. The construction of the airport will obstruct the free flow of water in all the three existing rivers and may affect the surrounding

villages and areas in flood-like situations. That's why the solution to the problem should be provided by the consultants with proper technology.

14. All the assets to be acquired and the assets (link road and community and public) damaged by the project should be reconstructed according to the rules and after consultation with the affected community/villagers.

15. Majority of the project affected families belong to Scheduled Castes, they want housing and resettlement together in DPF Deoda or nearby to protect their interests and culture.

16. The Project Affected Families demanded jobs and work opportunities from the very beginning of the project and during the operation and maintenance of the airport. All affected families should be provided with an opportunity based on merit available to them. This should apply even if the airport is managed and operated by private companies.

17. Additional suggestions and objections received during the public hearing have also been included in the final report through the chapter on public hearing. All the objections and problems should be resolved before land acquisition.

It is generally anticipated that the construction and operation of the project will provide short-term and long-term benefits for all villagers. These are particularly relevant in relation to employment, the provision of goods and services, and community investment that will provide long-term benefits to villagers, thereby helping to mitigate short-term negative impacts. The airport is very important from the security point of view due to its proximity to the border of China. Sufficient data is not available whether the expected benefit from the project is more or less than the cost price, as the demand for construction of airports has been made by each and every one, which means that the project serves a public purpose. In this way, acquisition of land is in the interest of the public and land acquisition can be done in a systematic manner.

Annexure-I**Village-wise assets to be acquired, possible problems/losses and suggestions to solve these problems.****Tehsil: -Balh****1.Village Name: - Dhaban**

S. No.	Assets to be acquired	Potential Problems/Disadvantages	Remedies/Suggestions to solve these problems
1	Agriculture land: 7.26 hec.	<ul style="list-style-type: none"> ➤ Lack of source of livelihood. ➤ Lack of agricultural wages. ➤ Vegetable / food grain production decrease in ➤ Loss of cash crop ➤ Will happen. ➤ Will have to buy expensive food grains. ➤ Increase in migration. ➤ Will have to take expensive fodder. 	<ul style="list-style-type: none"> ➤ The affected farmers should be given proper compensation by revising the circle rate as per the rules, so that they can buy agricultural land. ➤ Farmers should be provided with new varieties of seeds and training to grow commercial crops. ➤ Usar and barren land should be reformed. ➤ Technical and financial assistance should be given to start a new business.
2	Linkages: 3	<ul style="list-style-type: none"> ➤ Traffic disrupted. ➤ It will take more time to travel to the other side of the airport. ➤ Problems in commuting during construction work ➤ The freight will be more for bringing the goods. 	<ul style="list-style-type: none"> ➤ An alternate link road should be constructed for the residents of the village/area so that traffic is not obstructed.
3	Borewell / Pump station: 12	<ul style="list-style-type: none"> ➤ source of irrigation ➤ Will have to buy expensive water. ➤ Will not get water on time. ➤ Vegetable / food grain production decrease in ➤ Vegetable / food grain production ➤ There will be an increase in the cost of 	<ul style="list-style-type: none"> ➤ Free boring should be done. ➤ Adequate compensation should be given for smooth irrigation. ➤ Compensation should also be given for the crop that has dried up due to non-irrigation due to any reason.

4	Irrigation channel Pipeline: 10	<ul style="list-style-type: none"> ➤ Damage to drain/pipeline. ➤ Irrigation will be expensive from other sources. ➤ Crop drying problem. ➤ Reduction in yield. ➤ Vegetable / food grain production ➤ There will be an increase in the cost of 	<ul style="list-style-type: none"> ➤ During the destruction of the irrigation drain and construction of a new drain, alternative arrangements for irrigation should be made. ➤ Along with the construction of the airport, irrigation drain should also be constructed.
5	Water Drain: 4	<ul style="list-style-type: none"> ➤ Drain damage. ➤ There will be a problem in getting out the dirty water of the village. ➤ Spread of infectious diseases. ➤ Water logging problem. 	<ul style="list-style-type: none"> ➤ An alternative drain should be arranged for the village and rainwater to drain out. ➤ Drain should also be constructed along with the project.
6	High School: 1	<ul style="list-style-type: none"> ➤ Construction work loss. ➤ Teaching job loss. ➤ Increase in cost of construction work. ➤ Loss of livelihood of working employees. 	<ul style="list-style-type: none"> ➤ Adequate compensation should be given so that construction work can be done smoothly at other places. ➤ Alternative arrangements should be made for teaching work. ➤ Working employees should be given proper compensation as per rules.
7	Temple:1	<ul style="list-style-type: none"> ➤ Worship - Disruption in recitation. ➤ Attack on the faith and religious sentiments of the people. ➤ Public anger due to transfer of Dev place to another place. 	<ul style="list-style-type: none"> ➤ Should be transferred to another place under the supervision of respected people and Dharmachakras of the village.
8	Houses and other structures: 9 and 3	<ul style="list-style-type: none"> ➤ Residence problem ➤ Housing problem ➤ Increase in cost of re-construction. ➤ Displacement problem 	<ul style="list-style-type: none"> ➤ New housing should be constructed. ➤ If there is a problem of displacement then it should be done according to the rules (RFCTLARR Act, 2013 & HP RFCTLARR Rules, 2015). ➤ Compensation of assets should be given according to the rules (RFCTLARR Act, 2013 & HP RFCTLARR Rules, 2015).
9	Hospital: 1	<ul style="list-style-type: none"> ➤ treatment problem ➤ Increase in cost of re-construction. ➤ Construction work loss. 	<ul style="list-style-type: none"> ➤ The hospital should be constructed at another place. Go

		<ul style="list-style-type: none"> ➤ Loss of healthcare. 	<ul style="list-style-type: none"> ➤ Alternative arrangements should be made for treatment. ➤ The compensation of assets should be given as per the rules (RFCTLARR Act, 2013 & HP RFCTLARR Rules, 2015).
10	Shop: 5	<ul style="list-style-type: none"> ➤ Construction work loss. ➤ Increase in construction work cost. ➤ Loss of livelihood of working employees. ➤ Loss of business. 	<ul style="list-style-type: none"> ➤ Compensation of assets should be given according to the rules (RFCTLARR Act, 2013) so that construction work and business can be done/run smoothly at other places. ➤ Financial assistance should be given to run the business. ➤ Working employees should be given proper compensation as per the rules. ➤ The shop should not be demolished until the new business is started or the site should be allotted for doing business at some other place.
11	Pasture:	<ul style="list-style-type: none"> ➤ Loss of pasture ➤ Harm of animals grazing on green fodder 	<ul style="list-style-type: none"> ➤ Pasture should be proposed at another place.
12	River: 2	<ul style="list-style-type: none"> ➤ At the time of flood ➤ Crop loss ➤ Interruption in irrigation 	<ul style="list-style-type: none"> ➤ Alternative arrangements should be made for the release of river water. ➤ Alternative arrangements should be made for irrigation.
13	Electric pole	<ul style="list-style-type: none"> ➤ Power Interrupted ➤ Villager's daily routine affected 	<ul style="list-style-type: none"> ➤ Alternate arrangement of electricity should be made during the project work.

The above information is based on the views of the farmers/villagers/panchayat representatives and the investigator.

2.Village Name: - Tawan

S. No.	Assets to be acquired	Potential Problems/Disadvantages	Remedies/Suggestions to solve these problems
1	Agriculture land: 27.28 hec.	<ul style="list-style-type: none"> ➤ Lack of source of livelihood. ➤ Lack of agricultural wages. ➤ Vegetable / food grain production decrease in ➤ Loss of cash crop ➤ Will happen. ➤ Will have to buy expensive food grains. ➤ Increase in migration. ➤ Will have to take expensive fodder. 	<ul style="list-style-type: none"> ➤ The affected farmers should be given proper compensation by revising the circle rate as per the rules, so that they can buy agricultural land. ➤ Farmers should be provided with new varieties of seeds and training to grow commercial crops. ➤ Usar and barren land should be reformed. ➤ Technical and financial assistance should be given to start a new business.
2	Linkages: 2	<ul style="list-style-type: none"> ➤ Traffic disrupted. ➤ It will take more time to travel to the other side of the airport. ➤ Problems in commuting during construction work ➤ The freight will be more for bringing the goods. 	<ul style="list-style-type: none"> ➤ An alternate link road should be constructed for the residents of the village/area so that traffic is not obstructed.
3	Borewell / Pump station: 25	<ul style="list-style-type: none"> ➤ Source of irrigation ➤ Will have to buy expensive water. ➤ Will not get water on time. ➤ Vegetable / food grain production decrease in 	<ul style="list-style-type: none"> ➤ Free boring should be done. ➤ Adequate compensation should be given for smooth irrigation. ➤ Compensation should also be given for the crop that has dried up due to non-irrigation due to any reason.

		<ul style="list-style-type: none"> ➤ Vegetable / food grain production ➤ There will be an increase in the cost of 	
4	Irrigation channel Pipeline: 6	<ul style="list-style-type: none"> ➤ Damage to drain/pipeline. ➤ Irrigation will be expensive from other sources. ➤ Crop drying problem. ➤ Reduction in yield. ➤ Vegetable / food grain production ➤ There will be an increase in the cost of 	<ul style="list-style-type: none"> ➤ During the destruction of the irrigation drain and construction of a new drain, alternative arrangements for irrigation should be made. ➤ Along with the construction of the airport, irrigation drain should also be constructed.
5	Water drain groove: 4	<ul style="list-style-type: none"> ➤ Drain damage. ➤ There will be a problem in getting out the dirty water of the village. ➤ Spread of infectious diseases. ➤ Water logging problem. 	<ul style="list-style-type: none"> ➤ An alternative drain should be arranged for the village and rainwater to drain out. ➤ Drain should also be constructed along with the project.
6	Panchayat Bhawan: 1	<ul style="list-style-type: none"> ➤ Damage to the building. ➤ Loss of meeting places and other social programs. ➤ Increase in construction cost 	<ul style="list-style-type: none"> ➤ Land should be proposed at another place for Panchayat building. ➤ Earthquake resistant building should be constructed with new technology so that social programs can be completed smoothly.
7	School: 1	<ul style="list-style-type: none"> ➤ Construction work loss. ➤ Teaching job loss. ➤ Increase in the cost of construction work. ➤ Loss of livelihood of working employees. 	<ul style="list-style-type: none"> ➤ Adequate compensation should be given so that construction work can be done smoothly at other places. ➤ Alternative arrangements should be made for teaching work. ➤ The working employees should be given proper compensation as per the rules.
8	Anganwadi: 1	<ul style="list-style-type: none"> ➤ Construction work loss. ➤ Teaching job loss. ➤ Increase in cost of construction work. 	<ul style="list-style-type: none"> ➤ Adequate compensation should be given so that construction work can be done smoothly at other places. ➤ Alternative arrangements should be made for teaching work.

SIA Report – Mandi Greenfield International Airport – Himachal Pradesh

		<ul style="list-style-type: none"> ➤ Loss of livelihood of working employees. 	<ul style="list-style-type: none"> ➤ The working employees should be given proper compensation as per the rules.
9	Government Animal Hospital: 1	<ul style="list-style-type: none"> ➤ Problem in treating animals. ➤ Increase in cost of re-construction. ➤ Construction work loss. ➤ Loss of animal healthcare. 	<ul style="list-style-type: none"> ➤ The hospital should be constructed at another place. ➤ Alternative arrangements should be made for the treatment of animals. ➤ Earthquake resistant hospital building should be constructed with new technology so that health services can be completed smoothly.
10	Pasture:	<ul style="list-style-type: none"> ➤ Loss of pasture ➤ Harm of animals grazing on green fodder 	<ul style="list-style-type: none"> ➤ Pasture should be proposed at another place.
11	Temple: 6	<ul style="list-style-type: none"> ➤ Worship - Disruption in recitation. ➤ Attack on the faith and religious sentiments of the people. ➤ Public anger due to transfer of Dev place to another place. 	<ul style="list-style-type: none"> ➤ Should be transferred to another place under the supervision of respected people and Dharmacharyas of the village.
12	Gurudwara: 1	<ul style="list-style-type: none"> ➤ Worship - Disruption in recitation. ➤ Attack on the faith and religious sentiments of the people. ➤ Public anger due to transfer of Dev place to another place. 	<ul style="list-style-type: none"> ➤ Should be transferred to another place under the supervision of respected people and Dharmacharyas of the village.
13	Well: 9	<ul style="list-style-type: none"> ➤ Reduced source of irrigation ➤ Will have to buy expensive water. ➤ Will not get water on time. ➤ Vegetable / food grain production decrease in Vegetable / food grain production 	<ul style="list-style-type: none"> ➤ Free well should be made or boring done. ➤ Adequate compensation should be given for smooth irrigation. ➤ Compensation should also be given for the withered crop if irrigation could not be done due to any reason.

SIA Report – Mandi Greenfield International Airport – Himachal Pradesh

		<ul style="list-style-type: none"> ➤ There will be an increase in the cost of 	
14	Houses and other structures: 154 and 167	<ul style="list-style-type: none"> ➤ Residence problem ➤ Housing problem ➤ Increase in cost of re-construction. ➤ Displacement problem 	<ul style="list-style-type: none"> ➤ New housing should be constructed. ➤ If there is a problem of displacement, then it should be done according to the rules (RFCTLARR Act, 2013 & HP RFCTLARR Rules, 2015). ➤ Compensation of assets should be given according to the rules (RFCTLARR Act, 2013 & HP RFCTLARR Rules, 2015).
15	Shop: 31	<ul style="list-style-type: none"> ➤ Construction work loss. ➤ Increase in construction work cost. ➤ Loss of livelihood of working employees. ➤ Loss of business. 	<ul style="list-style-type: none"> ➤ Compensation of assets should be given according to the rules (GST, 2013) so that construction work and business can be done/run smoothly at other places. ➤ Financial assistance should be given to run the business. ➤ Working employees should be given proper compensation as per the rules. ➤ The shop should not be demolished until the new business is started or the site should be allotted for doing business at some other place.
16	Pasture:	<ul style="list-style-type: none"> ➤ Loss of pasture ➤ Harm of animals grazing on green fodder 	<ul style="list-style-type: none"> ➤ Pasture was proposed at another place.
17	Samaghi: 1	<ul style="list-style-type: none"> ➤ Injury to the faith and religious sentiments of the family/locals. ➤ Due to the destruction of the tomb, the family / ➤ Fury among the residents. 	<ul style="list-style-type: none"> ➤ The Samadhi should be shifted to another place under the supervision of respected people and religious leaders of the family and village.
18	River: 1	<ul style="list-style-type: none"> ➤ At the time of flood ➤ Crop loss ➤ Interruption in irrigation 	<ul style="list-style-type: none"> ➤ Alternative arrangements should be made for the release of river water. ➤ Alternative arrangements should be made for irrigation.
19	Trees: 55	<ul style="list-style-type: none"> ➤ Source of Income ➤ Lack of wood. ➤ Lack of employment. ➤ Loss of greenery 	<ul style="list-style-type: none"> ➤ Barbed wire fencing should be done for planting saplings at other places. ➤ Proper compensation should be given to the plants.

SIA Report – Mandi Greenfield International Airport – Himachal Pradesh

		<ul style="list-style-type: none"> ➤ Loss of shadow ➤ Pollution will increase. ➤ Loss of fuel/timber. ➤ Loss of nutritious fruits. 	<ul style="list-style-type: none"> ➤ Free saplings should be given. ➤ Plants are ready in about 5 to 10 years, meanwhile compensation should be given for the loss caused by plants and fruits.
20	Tire and mattress factories: 2	<ul style="list-style-type: none"> ➤ Business loss ➤ Unemployment problem ➤ Problem of unemployment among the laborers working in the factory 	<ul style="list-style-type: none"> ➤ Compensation should be given at 143 circle rates. ➤ The laborers working in the factory should be given proper honorarium as per the rules. ➤ Financial assistance should be given to run the business.
21	Burial sites	<ul style="list-style-type: none"> ➤ Problem of cremation ➤ One must go far to burn the dead body. ➤ The cost of the last journey will increase 	<ul style="list-style-type: none"> ➤ The crematorium should be proposed at another place.
22	Electric pole	<ul style="list-style-type: none"> ➤ Power Interrupted ➤ Villager's daily routine affected 	<ul style="list-style-type: none"> ➤ Alternate arrangement of electricity should be made during the project work.

The above information is based on the views of the farmers/villagers/panchayat representatives and the investigator.

3.Village Name: - Syanh

S. No.	Assets to be acquired	Potential Problems/Disadvantages	Remedies/Suggestions to solve these problems
1	Agriculture land: 24.88 hec.	<ul style="list-style-type: none"> ➤ Lack of source of livelihood. ➤ Lack of agricultural wages. ➤ Vegetable / food grain production decrease in ➤ Loss of cash crop Will happen. ➤ Will have to buy expensive food grains. ➤ Increase in migration. ➤ Will have to take expensive fodder. 	<ul style="list-style-type: none"> ➤ The affected farmers should be given proper compensation by revising the circle rate as per the rules, so that they can buy agricultural land. ➤ Farmers should be provided with new varieties of seeds and training to grow commercial crops. ➤ Usar and barren land should be reformed. ➤ Technical and financial assistance should be given to start a new business.
2	Linkages: 2	<ul style="list-style-type: none"> ➤ Traffic disrupted. ➤ It will take more time to travel to the other side of the airport. ➤ Problems in commuting during construction work ➤ The freight will be more for bringing the goods. 	<ul style="list-style-type: none"> ➤ An alternate link road should be constructed for the residents of the village/area so that traffic is not obstructed.
3	Borewell / Pump station: 13	<ul style="list-style-type: none"> ➤ source of irrigation ➤ Will have to buy expensive water. ➤ Will not get water on time. ➤ Vegetable / food grain production decrease in ➤ Vegetable / food grain production 	<ul style="list-style-type: none"> ➤ Free boring should be done. ➤ Adequate compensation should be given for smooth irrigation. ➤ Compensation should also be given for the crop that has dried up due to non-irrigation due to any reason.

		<ul style="list-style-type: none"> ➤ There will be an increase in the cost of 	
4	Irrigation channel Pipeline: 3	<ul style="list-style-type: none"> ➤ Damage to drain/pipeline. ➤ Irrigation will be expensive from other sources. ➤ Crop drying problem. ➤ Reduction in yield. ➤ Vegetable / food grain production ➤ There will be an increase in the cost of 	<ul style="list-style-type: none"> ➤ During the destruction of the irrigation drain and construction of a new drain, alternative arrangements for irrigation should be made. ➤ Along with the construction of the airport, irrigation drain should also be constructed.
5	Water drain groove: 6	<ul style="list-style-type: none"> ➤ Drain damage. ➤ There will be a problem in getting out the dirty water of the village. ➤ Spread of infectious diseases. ➤ Water logging problem. 	<ul style="list-style-type: none"> ➤ An alternative drain should be arranged for the village and rainwater to drain out. ➤ Drain should also be constructed along with the project.
6	Temple: 2	<ul style="list-style-type: none"> ➤ Worship - Disruption in recitation. ➤ Attack on the faith and religious sentiments of the people. ➤ Public anger due to transfer of Dev place to another place. 	<ul style="list-style-type: none"> ➤ Should be transferred to another place under the supervision of respected people and Dharmacharyas of the village.
7	Well: 4	<ul style="list-style-type: none"> ➤ Reduced source of irrigation ➤ Will have to buy expensive water. ➤ Will not get water on time. ➤ Vegetable / food grain production decrease in ➤ Vegetable / food grain production ➤ There will be an increase in the cost of 	<ul style="list-style-type: none"> ➤ Free well should be made or boring done. ➤ Adequate compensation should be given for smooth irrigation. ➤ Compensation should also be given for the withered crop if irrigation could not be done due to any reason.

SIA Report – Mandi Greenfield International Airport – Himachal Pradesh

8	House and other Frame: 145 and 204	<ul style="list-style-type: none"> ➤ Residence problem ➤ Housing problem ➤ Increase in cost of re-construction. ➤ Displacement problem 	<ul style="list-style-type: none"> ➤ New housing should be constructed. ➤ If there is a problem of displacement, then it should be done according to the rules (RFCTLARR Act, 2013& HP RFCTLARR Rules, 2015). ➤ Compensation of assets should be given according to the rules (RFCTLARR Act, 2013 & HP RFCTLARR Rules, 2015).
9	Shop:	<ul style="list-style-type: none"> ➤ Construction work loss. ➤ Increase in construction work cost. ➤ Loss of livelihood of working employees. ➤ Loss of business. 	<ul style="list-style-type: none"> ➤ Compensation of assets should be given according to the rules (GST, 2013) so that construction work and business can be done/run smoothly at other places. ➤ Financial assistance should be given to run the business. ➤ Working employees should be given proper compensation as per the rules. ➤ The shop should not be demolished until the new business is started or the site should be allotted for doing business at some other place.
10	Plants: 201	<ul style="list-style-type: none"> ➤ Source of Income ➤ Lack of wood. ➤ Lack of employment. ➤ Loss of greenery ➤ Loss of shadow ➤ Pollution will increase. ➤ Loss of fuel/timber. ➤ Loss of nutritious fruits. 	<ul style="list-style-type: none"> ➤ Barbed wire fencing should be done for planting saplings at other places. ➤ Proper compensation should be given to the plants. ➤ Free saplings should be given. ➤ Plants are ready in about 5 to 10 years, meanwhile compensation should be given for the loss caused by plants and fruits.
11	Electric pole	<ul style="list-style-type: none"> ➤ Power Interrupted ➤ Villager's daily routine affected 	<ul style="list-style-type: none"> ➤ Alternate arrangement of electricity should be made during the project work.

The above information is based on the views of the farmers/villagers/panchayat representatives and the investigator.

4.Village Name: - Chatru

S. No.	Assets to be acquired	Potential Problems/Disadvantages	Remedies/Suggestions to solve these problems
1	Agriculture land: 56.10 hec.	<ul style="list-style-type: none"> ➤ Lack of source of livelihood. ➤ Lack of agricultural wages. ➤ Vegetable / food grain production decrease in ➤ Loss of cash crop Will happen. ➤ Will have to buy expensive food grains. ➤ Increase in migration. ➤ Will have to take expensive fodder. 	<ul style="list-style-type: none"> ➤ The affected farmers should be given proper compensation by revising the circle rate as per the rules, so that they can buy agricultural land. ➤ Farmers should be provided with new varieties of seeds and training to grow commercial crops. ➤ Usar and barren land should be reformed. ➤ Technical and financial assistance should be given to start a new business.
2	Linkages: 2	<ul style="list-style-type: none"> ➤ Traffic disrupted. ➤ It will take more time to travel to the other side of the airport. ➤ Problems in commuting during construction work ➤ The freight will be more for bringing the goods. 	<ul style="list-style-type: none"> ➤ An alternate link road should be constructed for the residents of the village/area so that traffic is not obstructed.
3	Borewell / Pump station: 19	<ul style="list-style-type: none"> ➤ source of irrigation ➤ Will have to buy expensive water. ➤ Will not get water on time. ➤ Vegetable / food grain production decrease in ➤ Vegetable / food grain production ➤ There will be an increase in the cost of 	<ul style="list-style-type: none"> ➤ Free boring should be done. ➤ Adequate compensation should be given for smooth irrigation. ➤ Compensation should also be given for the crop that has dried up due to non-irrigation due to any reason.

SIA Report – Mandi Greenfield International Airport – Himachal Pradesh

4	Irrigation channel Pipeline: 6	<ul style="list-style-type: none"> ➤ Damage to drain/pipeline. ➤ Irrigation will be expensive from other sources. ➤ Crop drying problem. ➤ Reduction in yield. ➤ Vegetable / food grain production ➤ There will be an increase in the cost of 	<ul style="list-style-type: none"> ➤ During the destruction of the irrigation drain and construction of a new drain, alternative arrangements for irrigation should be made. ➤ Along with the construction of the airport, irrigation drain should also be constructed.
5	Water Drain:1	<ul style="list-style-type: none"> ➤ Drain damage. ➤ There will be a problem in getting out the dirty water of the village. ➤ Spread of infectious diseases. ➤ Water logging problem. 	<ul style="list-style-type: none"> ➤ An alternative drain should be arranged for the village and rainwater to drain out. ➤ Drain should also be constructed along with the project.
6	School:1	<ul style="list-style-type: none"> ➤ Construction work loss. ➤ Teaching job loss. ➤ Increase in cost of construction work. ➤ Loss of livelihood of working employees. 	<ul style="list-style-type: none"> ➤ Adequate compensation should be given so that construction work can be done smoothly at other places. ➤ Alternative arrangements should be made for teaching work. ➤ Working employees should be given proper compensation as per rules.
7	Anganwadi: 1	<ul style="list-style-type: none"> ➤ Construction work loss. ➤ Teaching job loss. ➤ Increase in cost of construction work. ➤ Loss of livelihood of working employees. 	<ul style="list-style-type: none"> ➤ Adequate compensation should be given so that construction work can be done smoothly at other places. ➤ Alternative arrangements should be made for teaching work. ➤ Working employees should be given proper compensation as per rules.
8	Temple: 8	<ul style="list-style-type: none"> ➤ Worship - Disruption in recitation. ➤ Attack on the faith and religious sentiments of the people. 	<ul style="list-style-type: none"> ➤ To be transferred to another place under the supervision of respected people and religious leaders of the village.

		<ul style="list-style-type: none"> ➤ Public anger due to transfer of Dev place to another place. 	
9	Well: 25	<ul style="list-style-type: none"> ➤ Reduced source of irrigation ➤ Will have to buy expensive water. ➤ Will not get water on time. ➤ Vegetable / food grain production decrease in ➤ Vegetable / food grain production ➤ There will be an increase in the cost of 	<ul style="list-style-type: none"> ➤ Free well should be made or boring done. ➤ Adequate compensation should be given for smooth irrigation. ➤ Compensation should also be given for the withered crop if irrigation could not be done due to any reason.
10	House and other Frame: 40 & 51	<ul style="list-style-type: none"> ➤ Residence problem ➤ Housing problem ➤ Increase in cost of re-construction. ➤ Displacement problem 	<ul style="list-style-type: none"> ➤ New housing should be constructed. ➤ If there is a problem of displacement, then it should be done according to the rules (RFCTLARR Act, 2013 & HP RFCTLARR Rules, 2015). ➤ Compensation of assets should be given according to the rules (RFCTLARR Act, 2013 & HP RFCTLARR Rules, 2015).
11	Trees - Plants: 101	<ul style="list-style-type: none"> ➤ Source of Income ➤ Lack of wood. ➤ Lack of employment. ➤ Loss of greenery ➤ Loss of shadow ➤ Pollution will increase. ➤ Loss of fuel/timber. ➤ Loss of nutritious fruits. 	<ul style="list-style-type: none"> ➤ Barbed wire fencing should be done for planting saplings at other places. ➤ Proper compensation should be given to the plants. ➤ Free saplings should be given. ➤ Plants are ready in about 5 to 10 years, meanwhile compensation should be given for the loss caused by plants and fruits.
12	Burial sites	<ul style="list-style-type: none"> ➤ Problem of cremation ➤ One must go far to burn the dead body. ➤ The cost of the last journey will increase 	<ul style="list-style-type: none"> ➤ The crematorium should be proposed at another place.
13	Electric pole	<ul style="list-style-type: none"> ➤ Power Interrupted ➤ Villager's daily routine affected 	<ul style="list-style-type: none"> ➤ Alternative arrangement of electricity should be made during the project work.

The above information is based on the views of the farmers/villagers/panchayat representatives and the investigator.

5.Village Name: - Kummi

S. No.	Assets to be acquired	Potential Problems/Disadvantages	Remedies/Suggestions to solve these problems
1	Cultivable land: 77.69 hec.	<ul style="list-style-type: none"> ➤ Lack of source of livelihood. ➤ Lack of agricultural wages. ➤ Vegetable / food grain production decrease in ➤ Loss of cash crop ➤ Will happen. ➤ Will have to buy expensive food grains. ➤ Increase in migration. ➤ Will have to take expensive fodder. 	<ul style="list-style-type: none"> ➤ The affected farmers should be given proper compensation by revising the circle rate as per the rules so that they can buy agricultural land. ➤ New varieties of seeds and training should be made available to the farmers to grow commercial crops. ➤ Usar and barren land should be reformed. ➤ Technical and financial assistance should be given to start a new business.
2	Linkages: 2	<ul style="list-style-type: none"> ➤ Traffic disrupted. ➤ It will take more time to travel to the other side of the airport. ➤ Problems in commuting during construction work ➤ The freight will be more for bringing the goods. 	<ul style="list-style-type: none"> ➤ An alternate link road should be constructed for the residents of rural areas so that traffic is not obstructed.
3	Borewell / Pump station: 21	<ul style="list-style-type: none"> ➤ source of irrigation ➤ Will have to buy expensive water. ➤ Will not get water on time. ➤ Vegetable / food grain production decrease in ➤ Vegetable / food grain production ➤ There will be an increase in the cost of 	<ul style="list-style-type: none"> ➤ Free boring should be done. ➤ Adequate compensation should be given for smooth irrigation. ➤ Compensation should also be given for the crop that has dried up due to non-availability of irrigation.

SIA Report – Mandi Greenfield International Airport – Himachal Pradesh

4	Irrigation channel Pipeline: 12	<ul style="list-style-type: none"> ➤ Damage to drain/pipeline. ➤ Irrigation will be expensive from other sources. ➤ Crop drying problem. ➤ Reduction in yield. ➤ Vegetable / food grain production ➤ There will be an increase in the cost of 	<ul style="list-style-type: none"> ➤ Alternative arrangements for irrigation should be made during the destruction of the irrigation drain and construction of a new drain. ➤ Along with the construction of the airport, irrigation drain should also be constructed.
5	Drainage Groove: 1	<ul style="list-style-type: none"> ➤ Drain damage. ➤ There will be a problem in getting out the dirty water of the village. ➤ Spread of infectious diseases. ➤ Water logging problem. 	<ul style="list-style-type: none"> ➤ Alternative arrangements should be made for draining the village and rainwater. ➤ A drain should also be constructed along with the project.
6	Temple: 5	<ul style="list-style-type: none"> ➤ Worship - Disruption in recitation. ➤ Attack on the faith and religious sentiments of the people. ➤ Public anger due to transfer of Dev place to another place. 	<ul style="list-style-type: none"> ➤ To be transferred to another place under the supervision of respectable people and Dharmacharyas of the village.
7	Well: 21	<ul style="list-style-type: none"> ➤ Reduced source of irrigation ➤ Will have to buy expensive water. ➤ Will not get water on time. ➤ Vegetable / food grain production decrease in ➤ Vegetable / food grain production ➤ There will be an increase in the cost of 	<ul style="list-style-type: none"> ➤ Free boring should be done. ➤ Adequate compensation should be given for smooth irrigation. ➤ Compensation should also be given for the crop that has dried up due to non-availability of irrigation.
8	House and other Frame: 97 and 108	<ul style="list-style-type: none"> ➤ An alternate connectivity route should be constructed for the residents of the 	<ul style="list-style-type: none"> ➤ New housing should be constructed. ➤ If there is a problem of displacement, then it should be done according to the rules

		<p>village/area so that the traffic is not obstructed. The problem of residence</p> <ul style="list-style-type: none"> ➤ Housing problem ➤ Increase in cost of re-construction. ➤ Displacement problem 	<p>(RFCTLARR Act, 2013& HP RFCTLARR Rules, 2015)</p> <ul style="list-style-type: none"> ➤ The compensation of assets should be given as per the rules (RFCTLARR Act, 2013& HP RFCTLARR Rules, 2015).
9	Shop: 5	<ul style="list-style-type: none"> ➤ Construction work loss. ➤ Increase in construction work cost. ➤ Loss of livelihood of working employees. ➤ Loss of business. 	<ul style="list-style-type: none"> ➤ Compensation of assets should be given according to the rules (RFCTLARR Act, 2013) so that construction work and business can be done smoothly at other places. ➤ Financial assistance should be given to run the business. ➤ The working employees should be given proper compensation as per the rules. ➤ The shop should not be demolished until a new business is started or the site should be allotted for doing business at some other place.
10	Plants: 154	<ul style="list-style-type: none"> ➤ Source of Income ➤ Lack of wood. ➤ Lack of employment. ➤ Loss of greenery ➤ Loss of shadow ➤ Pollution will increase. ➤ Loss of fuel/timber. ➤ Loss of nutritious fruits. 	<ul style="list-style-type: none"> ➤ Barbed wire fencing should be done for planting saplings at other places. ➤ Plants should be given proper compensation. ➤ Free saplings should be given. ➤ Plants are ready in about 5 to 10 years, meanwhile compensation should be given for the damage caused by plants and fruits.
11	Electric pole	<ul style="list-style-type: none"> ➤ Power Interrupted ➤ Villager's daily routine affected 	<ul style="list-style-type: none"> ➤ Alternate arrangement of electricity should be made during the project work.

The above information is based on the views of farmers/villagers/panchayat representatives and investigator.

6.Village Name: - Jarlu

S. No.	Assets to be acquired	Potential Problems/Disadvantages	Remedies/Suggestions to solve these problems
1	Agriculture land: 12.60 hec.	<ul style="list-style-type: none"> ➤ Lack of source of livelihood. ➤ Lack of agricultural wages. ➤ Vegetable / food grain production decrease in ➤ Loss of cash crop ➤ Will happen. ➤ Will have to buy expensive food grains. ➤ Increase in migration. ➤ Will have to take expensive fodder. 	<ul style="list-style-type: none"> ➤ The affected farmers should be given proper compensation by revising the circle rate as per the rules, so that they can buy agricultural land. ➤ Farmers should be provided with new varieties of seeds and training to grow commercial crops. ➤ Usar and barren land should be reformed. ➤ Technical and financial assistance should be given to start a new business.
2	Irrigation channel Pipeline: 3	<ul style="list-style-type: none"> ➤ Damage to drain/pipeline. ➤ Irrigation will be expensive from other sources. ➤ Crop drying problem. ➤ Reduction in yield. ➤ Vegetable / food grain production ➤ There will be an increase in the cost of 	<ul style="list-style-type: none"> ➤ During the destruction of the irrigation drain and construction of a new drain, alternative arrangements for irrigation should be made. ➤ Along with the construction of the airport, irrigation drain should also be constructed.
3	Well: 11	<ul style="list-style-type: none"> ➤ Reduced source of irrigation ➤ Will have to buy expensive water. ➤ Will not get water on time. ➤ Vegetable / food grain production decrease in ➤ Vegetable / food grain production ➤ There will be an increase in the cost of 	<ul style="list-style-type: none"> ➤ Free well should be made or boring done. ➤ Adequate compensation should be given for smooth irrigation. ➤ Compensation should also be given for the withered crop if irrigation could not be done due to any reason.
4	Trees: 9	<ul style="list-style-type: none"> ➤ Source of Income ➤ Lack of wood. ➤ Lack of employment. ➤ Loss of greenery ➤ Loss of shadow ➤ Pollution will increase. ➤ Loss of fuel/timber. 	<ul style="list-style-type: none"> ➤ Barbed wire fencing should be done for planting saplings at other places. ➤ Proper compensation should be given to the plants. ➤ Free saplings should be given. ➤ Plants are ready in about 5 to 10 years, meanwhile compensation should be

		➤ Loss of nutritious fruits.	given for the loss caused by plants and fruits.
5	Pasture	➤ Loss of pasture ➤ Harm of animals grazing on green fodder	➤ Pasture should be proposed at another place.
6	River: 3	➤ At the time of flood ➤ Crop loss ➤ Interruption in irrigation	➤ Alternative arrangements should be made for the release of river water. ➤ Alternative arrangements should be made for irrigation.

The above information is based on the views of farmers/villagers/panchayat representatives and investigators.

7. Gram: DPF Dyode

S. No.	Assets to be acquired	Potential Problems/Disadvantages	Remedies/Suggestions to solve these problems
1	Uncultivated land	<ul style="list-style-type: none"> ➤ Lack of source of livelihood. ➤ Shortage of fodder for animals. ➤ Increase in pollution 	<ul style="list-style-type: none"> ➤ The land of the affected forest department should be merged as per the rules of (RFCTLARR Act, 2013 & HP RFCTLARR Rules, 2015)
2	Trees & plants	<ul style="list-style-type: none"> ➤ Source of Income ➤ Lack of wood. ➤ Loss of greenery ➤ Loss of shadow ➤ Pollution will increase. ➤ Loss of fuel/timber. ➤ Loss of nutritious fruits. 	<ul style="list-style-type: none"> ➤ Barbed wire fencing should be done for planting saplings at other places. ➤ Proper compensation should be given to the plants. ➤ Free saplings should be given.

The above information is based on the views of farmers/villagers/panchayat representatives and investigators.

Annexure II**General characteristics of affected landowners**

S. No	Name of landowner	Gender	Age	Mo no	Name of affected	What. Which village's land is	Caste	Family type	Education	Income	Business	House type	Animal husbandry	Tractor	Motorcycle	Motor vehicle	Tube well	Measles no.	Type of land acquisition	Type of crop	Annual sales	Opinion about the airport	Land acquisition consent	If not reason	Terms of agreement	What caused the displacement
1	Hardev Singh	M	56	8219588306	2	2	1	1	4	3	1	1	2	0	0	2	0	(1)135, (2) 421/118	1,3	2	1	1	1		1,2,3	1
2	Kuldeep Singh	M	63	8219514527	2	2	2	2	5	3	1	1	1	1	0	1	0	77, 90, 91 ,92	1	1	1	1	1		1,2,3,	3
3	Jai Singh	M	34	9816384656	2	2	2	1	4	1	1	4	1	0	0	0	1	150-151	1	2	1	1	3			
4	Subhash chand	M	54	8219886304	2	2	2	3	1	3	1	1	1	1	0	0	1	92	1,3	2	2	1	1		1,2,3	1
5	Kashmir singh	M	42	9817154727	2	2	2	2	2	4	1	1	1	0	1	1	0	95/1	1	2	1	1	1		1,2,3	3
6	Hemraj	M	43	9805213865	2	2	2	1	2	1	1	2	1	0	1		0	150-160	1,3	1	2	1	1		1,2,3	1
7	Jai Singh	M	48	9816384656	2	2	2	1	4	1	1	4	1	0	0	0	0	150-160	1	2	1	1	1		1,2,3,	4
8	Laal maan	M	52	9817299856	2	2	1	1	4	2	1,2, 4	2	1	0	1	0	1	105/139, 105/1, 106/1, 107,109/1	1	1	2	3	1		1,2,3,	4
9	Nikka ram	M	56	9418041080	2	2	1	1	2	1	1	2	2	0	0		0	105/106/107/109	1	1	2	1	1		1,2,3	4
10	Jaswant Singh	M	48	9805314797	2	2	2	3	2	3	1	1	1	1	1	1	0	150-160	1	1	1	1	1		1,2,3,	3
11	Duni chand	M	62	7018045677	2	2	2	2	7	4	1,4	1	2	0	1	1	0	105/106/107/109	1	1	1	2	2	2,4, 6,7	6	
12	Chaman lal	M	45	9816200122	2	2	2	2	4	3	1,4	1	2	1	1	1	0	150,151,152/1, 153	1	1	1	1	1		1,2,3,	
13	Kashmir Singh	M	57	9418524310	2	2	2	1	4	2	1	2	2	0	1	0	0	1/60	1	2	1	1	1		1,2,3,4	4
14	Krishan chand	M	43	9418319222	2	2	2	3	4	2	1,4	1	2	0	0		0	150,151,152,152/1,153	1	1	1	2	2	2,4, 6,7		
15	Chaman lal	M	34	9816200122	2	2	2	2	4	3	1	1	2	1	1	1	0	150,151,152,152/1,153	1	1	1	1	1		1,2,3,	

SIA Report – Mandi Greenfield International Airport – Himachal Pradesh

16	Khimi devi	F	65	9418319222	2	2	2	1	1	1	1,2,3	3	2	0	0	0	150,151,152,152/1,153	1	2	1	2	2	2,4,6,7	4	
17	Rupinder singh	M	57	9817299856	2	2	1	1	4	1	1,2,4	2	1	0	1	0	106/1	1	1	2	1	1	1,2,3	4	
18	Vidiya devi	F	45	9418426515	2	2	2	3	2	3	1,2,3	2	2	0	0	0	150,151,152,152/1,153	1	2	1	1	3			
19	Haminder kumar	M	52	9805801606	2	2	1	1	2	3	1,2,4	2	2	0	1	0	150,151,152,152/1,153	1	2	1	1	3			
20	Asha kumari	F	45	6230049568	2	2	1	1	4	1	1,2,4	2	2	0	0	0	107	1	1	2	1	1	1,2,3	4	
21	Lachhman	M	52	6230419833	2	2	1	3	2	3	1	2	1	0	0	0	132/135135	1,2	2	1	2	2	1,2,3,4,5	6	4
22	Naganu ram	M	45	9459322007	2	2	1	2	1	3	1	1	1	0	1	1	132	1	1	1	1	1	1,2,3		
23	Kanhiya	M	44	9418046789	2	2	2	1	2	1	1,4	2	2	0	0	0	132/135135	1	2	1	2	2	1,2,3,4,5		
24	Haminder kumar	M	59	9805801606	2	2	1	1	4	1	1,2,4	2	2	0	1	0	105/1	1	1	2	2	2	4,5,6,3	1,2,3	4
25	Meena devi	F	48	8544710040	2	2	1	1	4	1	1,5	2	2	0	0	0	109/1	1	1	2	1	1	1,2,3	4	
26	Sunita devi	F	54	7807344566	2	2	1	1	4	1	1,2,4	1	2	0	0	0	109/1	1	1	2	1	1	1,2,3	4	
27	Salman (Ramdhan)	M	34	9805116068	2	2	1	1	4	3	1	2	2	0	0	1	109/1	1	2	1	1	1	1,2,3	4	
28	Chama devi	F	52	829141073	2	2	1	2	4	1	1,2,4	1	2	0	0	0	185	1	1	2	3	3	1	6	4
29	Premi devi	F	57	9817299856	2	2	1	1	2	1	1,2,4	2	1	0	1	0	185	1	1	2	1	1	1,2,3	4	
30	Hem Singh	M	62	9805274814	2	2	2	3	3	1	1,4	2	1	0	1	1	185	1	1	1	1	1			
31	Vivak jamwal	M	45	8342800007	2	2	2	3	2	1	1,2,4	2	1	0	2	1	185	1,2	2	1	1	1	1,2,3	1	
32	Vikrant jambal	m	45	7018870700	2	2	2	3	1	3	1,4	2	1	0	0	0	185	1,2	2	1	1	1	1,2,3	2	
33	Naranjan Dass	m	48	9459676732	2	2	2	3	3	3	1	1	1	0	1	1	185	1	2	1	1	1	1,2,3		
34	Suryansh	m	52	7580002806	2	2	1	1	4	1	1,2,3	2	2	0	0	0	1483/22,1480/2/1,1487/22,1486/22,14/90/22	1	2	1	1	3			
35	Mangal Das	M	56	8679820882	1	1	1	2	4	1	1,4	1	2	1	2	1	1483/22,1480/2/1,1487/22,1486/22,14/90/22	1,3	1	4	1	1	1,2,3		

SIA Report – Mandi Greenfield International Airport – Himachal Pradesh

36	Vidya Sagar	M	43	9218701464	1	1	3	2	1	3	1	1	1	0	1	0	1483/22,1480/2 /1,1487/22,148 6/22,14/90/22	1	1	1	2	2	1,2, 3,4	6	4
37	Om chand	M	55	9805285083	1	1	1	1	2	1	1	2	2	0	0	0	3/1, 5/1, 1732/18/11	1,2, 4	1	4	1	1		1,2,3,	2
38	Chaman Lal	M	56	8219562134	1	1	1	1	6	1	1,4	1	2	1	1	2	12/1,17	1	1	4	1	1		1,2,3	4
39	Sunil kumar	M	28	9882212028	1	1	3	1	7	1	1	1	1	1	1	11	12/1,17	1,3	3	2	1	1		1,2,3	1
40	Mastram	M	65	9882081947	1	1	3	3	4	1	1,4	1	1	1	1	2	12/1,17	1,3	3	5	1	1		1,2,3	3
41	Nand lal	M	36	9882016963	1	1	1	1	2	1	1	2	2	0	0	0	3/1, 5/1, 1732/18/11	1,2, 4	1	4	1	1		1,2,3,	2
42	Prakashan chand	M	65	9418452036	1	1	2	1	7	5	1,4	1	2	0	1	2	3/1, 5/1, 1732/18/11	1,2, 4	1	4	1	1		1,2,3	2
43	Narda	M	38	980571010	1	1	3	1	4	3	1	1	2	1	1	1	148/22	1,2	1	2	1	1		1,2,3,	2
44	Dinesh kumari	F	85	9882208996	1	1	1	1	2	1	1	2	2	0	0	0	148/22	1,2, 4	1	4	1	1		1,2,3,	2
45	Jai Ram	M	67	9736540549	1	1	3	3	6	1	1	1	1	1	3	1	35,38	1,2, 3,4	1	2	1	1	4,5, 6,3	1,2,3	3
46	Madhav	M	65	9857161211	1	1	3	3	2	4	1	4	1	0	2	2	1606/311/1	1,2, 4	1	5	1	1		1,2,3,	2
47	Jai karan	M	75	9418012775	1	1	2	2	4	5	1,4	2	2	0	3	3	29	1,3	1	5	2	1	2,4, 6,7	1,2,3,4	1
48	Khem Singh	M	74	9857050197	1	1	3	2	5	4	1,4	1	2	1	1	1	29	1,2, 4	1	4	1	1		1,2,3,	2
49	Het Ram	M	79	9805813847	1	1	3	1	4	2	1	1	1	1	1	1	1480/21/1,1483 /22,1486/22,14 87/22,1490/22, 33	1,2, 4	1	2	1	1		1,2,3	2
50	Hira singh	M	73	9418200792	1	1	3	3	4	4	1,4	1	1	1	1	2	34/36/37/1607/ 31/1	1,3	1	5	1	1		1,2,3	1
51	Ram lal	M	71	9805305724	1	1	3	1	4	3	1,3	2	2	0	1	1	237	1,2, 4	1	1	1	1		1,2,3,	2
52	Hukam Chand	M	67	8894382440	1	1	1	1	2	3	1,4	1	1	0	0	0	1418/440, 1456/1443	1,2, 3,4	1	1	1	1	4,5, 6,3	1,2,3	3
53	Jagdish chand	M	55	9882217834	1	1	3	1	2	4	1	4	1	0	0	1	1484/22/1, 1482/22, 1491/22, 1489/22, 33	1,2, 4	1	5	1	1		1,2,3,	2

SIA Report – Mandi Greenfield International Airport – Himachal Pradesh

54	Chiranjilal	M	45	9805813847	1	1	3	2	1	1	1	1	1	1	1	1	1	1480/21/1,1483/22,1486/22,1487/22,1490/22	1,2,4	1	4	1	1		1,2,3	2
55	Lila Devi	F	65	9882081947	1	1	3	3	4	2	1,4	1	1	1	0	2	1	14/42/440	1,4	2	1	1	1		1,2,3	3
56	Balraj Kapoor	M	65	9418459031	1	1	2	1	6	4	1,2,4	1	2	0	0	1	0	10/1	1,3	1	4	2	2	3	5	3
57	Balwant Kumar	M	76	9418158106	1	1	3	2	3	4	1	1	2	1	1	1	1	14	1,2,4	1	5	3	2	1,2,3,4	1,2,3,4	2
58	Vikas saini	M	75	78767703105	1	1	3	1	2	4	1,4	4	1	1	0	1	1	1484/22/1,1482/22,1491/22,1489/22,33	1,2,4	1	5	1	2	1,2,3,4,5	1,2,3	2
59	Lalit Kumar	M	48	9816357900	1	1	2	1	4	2	1	4	1	0	1	1	1	1525/19/1,1527/20	1,2,3,4	1	3	1	1		1,2	3
60	Sankutla Devi	F	73	9882212028	1	1	3	1	3	1	1	2	1	0	0	0	0	1733/18,1482/22,1484/22/1,1489/22,1491/22/33,1442/440	1,2,3,4	3	5	1	1		1,2,3	3
61	Akash Saini	M	82	6230117834	1	1	3	1	2	4	1	4	1	1	0	1	1	1484/22/1,1482/22,1491/22,1489/22,33	1,2,4	1	5	1	1		1,2,3	2
62	Judhhyadevi	F	64	9805185083	1	1	1	1	2	1	1	2	2	0	0	0	0	2,3/1,5/1,11/1,1750/16/1	1,2,4	1	5	1	3	3	1,2,3	2
63	Chetan Thakur	M	72	7876334537	1	1	2	1	6	4	1,4	1	2	0	0	2	0	1542/19/1,1526/20/1	1,2,3,4	3	4	1	1		1,2,3	3
64	Anil Kumar	M	39	8580504608	1	1	3	1	7	1	1	2	1	1	1	0	0	1733/18,1482/22,1484/22/1,1489/22,1491/22/33	1,3	3	1	1	1		1,2,3	1
65	Gulab Singh	M	67	9418282000	1	1	1	1	1	1	1	2	1	1	1	1	0	1439/438/2	1,2,3,4	1	5	2	2	1,2,3,4	1,2,3	3
66	Gopal Singh	M	43	9816021621	1	1	3	1	5	5	1,4	1	1	1	1	3	1	39/40/42/1,441/444	1,2,3,4	3	5	1	1		1,2,3	3
67	Vidhya Sagar	M	55	9816063297	1	1	3	1	4	3	1	2	2	1	1	1	1	14	1,2,4	1	4	1	1	1,2,3,4	1,2,3,4	2
68	Kishori Lal	M	76	9625172300	1	1	3	3	2	1	1	2	1	0	2	1	2	32,445/1	1,3	3	5	1	1		1,2,3	1

SIA Report – Mandi Greenfield International Airport – Himachal Pradesh

69	Bhagat Ram	M	56	9805773343	1	1	3	1	4	5	1,4	1	2	1	2	2	2	39,40,41/01,44 1,444	1,2, 4	1	5	1	1		1,2,3	2
70	Baldev Singh	M	46	9218650009	1	1	1	3	2	4	1	1	1	1	1	1	0	39/40/42/1,441/ 444	1	1	5	1	1	1	1,2,3	4
71	Narayan singh	M	55	9816419305	1	1	3	3	2	5	1,4	4	1	0	2	1	1	39/40/42/1, 441,444	1,2, 4	1	5	1	1		1,2,3,	2
72	Rakesh urf Roshan Lal	M	36	7018689372	1	1	3	1	4	2	1	1	2	1	1	1	1	39,40,41/1,441, 444	1,2, 3,4	1	3	1	1		1,2	3
73	Manoj kumar	M	55	8580625601	1	1	2	1	2	5	1,4	4	1	0	0	1	1	39/40/42/1, 441,444	1,2, 3,4	1	5	1	1		1,2,3,	3
74	Prem Das	M	56	9816269222	1	1	3	2	5	1	1	3	2	0	1		0	33	1,2, 3,4	1	1	1	1		1,2,3	3
75	purna chand	M	45	9418162590	2	5	1	1	2	1	1	2	2	0	0	0	0	33,446	1	2	1	1	3			
76	Mohan Lal	M	65	9817477220	1	1	1	2	2	1	1	2	1	0	0	0	0	446/1	1,2, 3,4	1	2	2	3	2,4, 6,7	1,2,3	3
77	Ramesh Chand	M	37	9805703622	1	1	1	1	2	2	1	4	2	1	0	0	0	1416/438/1	1,2, 3,4	1	3	1	1		1,2	3
78	Parvati devi	F	34	8580749050	1	1	1	3	1	1	1	1	2	0	0	0	0	1416/438/1	1	1	1	1	1		1,2,3	4
79	Ram pyari	F	65	9418614344	1	1	1	1	7	4	1,4	1	2	0	1	2	0	1429/440/1	1,2, 4	1	5	1	1		1,2,3,	2
80	Ram Singh	M	65	9418474594	1	1	1	3	4	3	1,4	1	2	0	1	0	0	1429/440/1	1,2, 3,4	1	5	1	1		1,2,3	3
81	Sunidhi	F	35	8544713971	1	1	1	1	4	1	1	4	2	1	0	0	0	1416/438/1	1	1	4	1	3			
82	Dault Ram	M	65	7876733672	1	1	1	1	6	2	1	1	2	1	1	0	0	1429/440/1	1,2, 4	1	2	1	1		1,2,3,4	2
83	Kamla devi	F	55	9857131990	1	1	1	3	2	4	1,4	4	2	0	1	1	0	1429/440/1	1,2, 4	1	5	1	1		1,2,3,	2
84	Rajni Devi	F	37	8544713971	1	1	1	1	4	1	1	4	2	0	0	0	1	1416/438/1	1,2, 3,4	1	4	1	1		1,2	3
85	Dinesh Kumar	M	33	7018849058	1	1	3	1	2	1	1	4	2	1	1	0	1	39,40,41/1, 441,	1,2, 3,4	1	4	1	1		1,2	3
86	Meera	F	28	8219615583	1	1	2	1	6	3	1	1	2	0	0		0	39,40,41/1, 441,	1	2	1	1	3			
87	Savitri devi	F	50	7018229004	1	1	1	1	6	1	1,4	2	2	1	1	1	0	611/1,612/1	1	1	1	1	3			
88	Jagdish chand	M	60	9418162590	2	2,5	1	1	5	3	1,5	1	1	0	3	1	0	168	1	1	4	2	2	1,2, 3,4, 5	6	4
89	Krishan murari	M	56	9418162590	2	2	1	1	5	2	1	1	1	0	2	1	0	170	1	1	3	2	2	1,2, 3,4, 5	6	4
90	Daya krishan	M	62	9418162590	2	2	1	1	5	3	1,5	1	1	0	1	0	0	164	1	1	4	2	2	1,2, 3,4, 5	6	4

SIA Report – Mandi Greenfield International Airport – Himachal Pradesh

91	Jai pal	M	55	9418162590	2	2	1	1	5	3	1,4	2	1	0	2	0	0	176	1	1	4	2	2	1,2,3,4,5	6	4
92	Sunidhi	F	13 Year	8544713971	1	1	1	1	2	1	1	4	2	0	0	0	1	1416/438/1	1,2,3,4	1	2	1	1		1,2	3
93	Akshara	M	8 Year	8544713971	1	1	1	1	2	1	1	4	2	0	0	0	1	1416/438/1	1,2,3,4	1	2	1	1		1,2	3
94	Shreya	M	3 Year	8544713971	1	1	1	1	1	1	1	4	2	0	0	0	1	1416/438/1	1,2,3,4	1	2	1	1		1,2	3
95	Devyansh	M	15	9805470587	2	2	2	2	5	2	1	2	2	1	1	0	0	127	1,2,4	2	1	1	1		6	4
96	Kishore khosla	M	62	9418025996	1	2	2	1	7	4	1	1	1	0	0	1	1	23,24	1	1	2	2	3	1,2,3,4,5	1,2	
97	SukhRam	M	Sukh Ram	8580754336	1	1	2	3	1	3	1,4	1	1	0	0	1	0	1524/19/1,1526/20/1	1,2,4	1	4	1	1		1,2,3	2
98	Rajesh kumar	M	Rajesh kumar	7018305397	1	1	2	1	2	3	1	1	2	0	1	1	1	23,24	1,2,4	1	4	1	1		1,2,3,4	2
99	ramesh kumar	M	62	9015060083	1	1,2	2	3	6	3	1,4	1	2	0	1	1	0	23,24	1	1	1	1	1		1,2,3	4
100	Balak Ram (Late)	M		9805044312	1	1	1	2	2	3	1	4	2	0	0	0	0	23,24	1	2	1	1	3			
101	Sohan Lal	M	67	8894977844	1	1	1	1	4	2	1	3	2	0	0	0	0	611/1, 612/1	1	1	3	1	1		1,2,3	4
102	Meena Kumari	F	42	8580754336	1	1	2	1	3	1	1	4	1	0	0	0	0	1524/19/10,1526/20/1	1	1	1	1	1		1,2,3	4
103	Sapna devi	F	50	9805470587	2	2	2	2	4	1	1,5	2	2	1	1	0	0	127	1,2,4	2	1	1	1		1,2,3	4
104	Teja devi	F	70	8580754336	1	1	2	2	5	1	1	1	1	0	0	0	0	1529/19/1,1526/20/1	1,2,4	1	1	1	1		1,2,3	2
105	Suryansh	M	17	9805470587	2	2	2	2	1	2	1,5	2	2	1	1	0	0	127	1,2	2	1	1	1		1,2,3	4
106	Mahesh Kumar	M	65	9816748460	1	1	2	2	4	1	1,4	1	1	0	0	1	1	23/24	1,2	2	1	1	1		1,2,3	4
107	Manoj kumar saini	M	55	9805320444	1	1	3	2	2	3	1	1	2	0	0	1	0	437/1, 1,442	1,2,4	1	4	1	1		1,2,3	2
108	Gurshu ram	M	81	9816357900	1	1	2	3	1	1	1	2	1	1	2	3	0	1524/19/1, 1526/20/1	1	1	3	3	3	1,2,3,4,5	1,2,3	4

SIA Report – Mandi Greenfield International Airport – Himachal Pradesh

109	Lalita	M	62	9805470587	2	2	2	2	1	1	1	2	2	1	1	0	0	127	1,2,4	2	1	1	1	6	4	
110	virender kumar	M	33	7018457041	1	1,4	3	1	6	1	1,2,3	1	1	0	1	1	1	39,40,41,441,444	1	1	2	1	1	2,4,6,7	1,2,3	4
111	Prakash Chand	M	74	9418412747	1	1	2	2	2	1	1	4	2	0	1	1	0	23,24	1	2	2	2	2	2,4,6,7	5	4
112	Kamal dev	M	46	8544737611	1	1	2	1	5	1	1	1	1	0	1	0	0	1529/19/1, 1526/20/1	1,2,4	1	1	1	1	1,2,3	2	
113	Yogesh	M	30	9882843438	1	1	2	1	6	2	1	1	2	0	1	1	0	23,24	1	1	1	1	1	1,2,3	4	
114	Dila ram	M	84	9882025073	1	1	2	3	5	3	1,5	1	1	0	0	0	0	1524/19/1, 1526/20/1	1	3	2	1	1	6	4	
115	Drompati devi	F	80	9805320444	1	1	3	2	1	4	1	1	2	0	0	1	0	437/1, 1,442	1,2,4	1	4	1	1	1,2	2	
116	anita kumari	F	59	8219652529	1	1,4	3	4	6	1	1,2,4	1	2	0	0	0	0	39,40,41,441,444,394,630/530,633/520	1	1	1	1	1	1,2,3,4,5	1,2,3	4
117	Lalit palta	M	41	9816042248	1	1	2	1	6	3	1	1	2	0	0	1	0	23,24	1,2,4	1	1	3	3	1,2,3,4	1,2	2
118	Devraj	M	53	9418194508	1	1	3	1	4	4	1,4	1	1	0	1	1	0	437/1/1, 442	1	1	2	2	2	1,2,3,4,5	5	4
119	Rajender Kumar	M	46	9418693485	1	1	1	2	7	5	1,4	1	2	0	1	1	1	437/1,443/1	1,2,4	1	4	1	1	1,2	2	
120	Hem Nalini	M	52	9805320444	1	1	3	2	2	3	1	1	2	0	0	1	1	437/1, 1,442	1,2,4	1	2	1	1	1,2,3	2	
121	Mahender singh	M	52	9816357900	1	1	2	3	6	1	1	2	1	1	1	0	0	152/19/2,1527/20	1	1	3	3	3	1,2,3,4,5	6	4
122	Budh ram	M	58	9418869585	1	1	1	3	4	3	1,5	2	2	0	3	0	0	1611/1, 612/1	1	1	4	1	1	1,2,3	4	
123	dikshit kumar	M	35	9816254540	1	1,4	3	1	6	3	1,2,3	1	1	0	1	1	1	39,40,41,441,444,394	1	1	1	1	1	1,2,3,4,5	1,2,3	4
124	Reena devi	F	48	9805320444	1	1	3	2	2	4	1	1	2	0	0	1	1	437/1, 1,442	1,2,4	1	2	1	1	1,2	2	
125	Smt Manjula	F	42	9418387905	1	1	2	2	6	3	1	1	2	0	0	1	0	23,24	1,2,4	1	1	3	3	1,2,3,4	1,2	2
126	Neena devi	F	50	641338279292	1	1	3	2	2	4	1	1	2	0	0	1	1	437/1, 1,442	1,2,3,4	1	2	1	1	1,2,3	3	
127	prem lata	F	57	7018457041	1	1	3	1	6	3	1,2,4	1	2	0	0	0	0	39,40,41,441,444	1	1	1	1	1	1,2,3	4	
128	Jagdish	M	57	9418031624	1	1	3	1	4	4	1,4	1	1	0	1	1	0	437/1/1 .. 442	1	1	2	2	2	2,4,6,7	5	4
129	Seelma	F	70	8894365070	1	1	3	1	2	3	1	2	1	0	0	0	0	611/1, 612/1	1	2	1	1	1	1,2,3	4	
130	Hem singh	M	75	9418162590	2	2	1	1	5	2	1	1	2	1	2	1	0	183	1	1	1	2	3	1,2,3,4,5	6	4

SIA Report – Mandi Greenfield International Airport – Himachal Pradesh

131	dinesh kumar	M	38	7018849058	1	1	3	1	6	4	1,2,3	1	1	1	1	1	1	39,40,41,44,44	1	1	1	1	1	1,2	4	
132	Tek chand	M	59	7973049059	1	1	2	2	6	1	1	1	1	0	1	2	0	611/1, 612/1	1	3	3	1	1	1,2,3,	4	
133	Bhim das	M	57	8219184115	1	1	2	2	5	1	1	1	1	0	1	1	0	611/1, 612/1	1,3	3	3	1	1	1,2,3,4	1	
134	Hem raj	M	67	9817392189	1	1	3	2	2	3	1	1	1	0	1	1	1	1480/21/1, 1483/22, 1486/22, 1487/22, 1490/22, 33	1,2,3,4	1	2	1	1	1,2	3	
135	Surender singh	M	50	8894365070	1	1	3	1	7	1	1,2	2	1	0	0	0	0	611/1, 612/1	1	2	1	1	1	1,2,3,	4	
136	Kalavati	F	75	9817517185	2	2	2	2	1	1	1,2,3	1	2	0	0	0	0	157,158,159	1,2	2	1	1	1	1,2,3	4	
137	Veena khosla	F	60	9882843438	1	1	2	1	2	2	1	2	2	0	1	1	0	23,24	1	1	1	1	1	1,2,3	4	
138	naresh kumari	F	51	9459047750	2	2	2	1	4	1	1	2	2	0	0	0	0		1	2	1	1	3			
139	Satya Devi	F	72	7018437450	1	1	1	1	1	1	1	4	2	0	0	0	0	1420/440/1	1,2,3,4	1	2	1	1	1,2	3	
140	Deep ram	M	74	9816993884	1	1	1	2	2	4	1	1	1	0	1	1	1	175/16	1,2,3,4	1	1	1	1	1,2,3,	3	
141	naresh kumari	F	51	9459047750	2	2	2	1	4	1	1	2	2	0	0	0	0		1	2	1	1	1	1,2,3,	4	
142	Santosh Kumar	M	51	7018437450	1	1	1	1	2	4	1,4	1	2	0	1	1	0	1420/440/1	1,2,3,4	1	2	1	1	1,2	3	
143	tarun jamwal	M	29	9459047750	2	2	2	4	7	1	1	4	2	0	0	0	0	23,24	1	2	1	1	3			
144	Vipin saini	M	43	8628857611	1	1	3	1	2	4	1	1	1	0	1	1	1	1481/22, 1499/22	1,2,3,4	1	1	1	1	1,2,3,	3	
145	Prem Kumar	M	41	7018305870	1	1	1	1	4	2	1	1	1	0	1	1	0	12/1, 17	1,2,3,4	1	3	1	1	1,2	3	
146	Aatma Ram	M	62	7018200371	1	1	3	3	3	1	1	2	1	0	1	0	0	611/1, 612/1	1,3	1	1	1	1	1,2,3	1	
147	kishori lal	M	66	9418077434	1	1	2	2	4	3	1	2	2	0	0	0	0	445/1,446/1	1	2	1	1	1	1,2,3,	4	
148	Satish Kumar	M	56	9882352057	1	1,3	2	1	4	3	1,4	1	2	0	1	0	0	445/1,446/1	1	2	1	1	3			
149	Kanhaiya lal	M	72	9736681180	1	1	1	2	4	3	1	1	2	0	0	0	0	00-13-10	1,2,3,4	1	2	1	1	1,2,3	3	
150	Mohan Lal	M	68	9418074450	1	1,3	1	2	7	4	1,4	1	2	0	0	1	1	437/1,443/1	1,3	1	4	1	1	1,2,3	3	
151	Rama nand	M	67	7018008121	1	1	1	2	6	3	1	1	2	0	0	1	0	00_13_10	1,2,3,4	1	2	1	1	1,2	3	
152	Roshan Lal	M	69	7018812324	1	1,3	2	1	2	4	1	1	2	0	0	1	0	10/11,23,24,25, 26,27	1,2,3,4	1	2	2	2	1,2,3,4,5	1,2,3,	3

SIA Report – Mandi Greenfield International Airport – Himachal Pradesh

153	Satish	M	56	9882352057	1	1,3	2	1	4	3	1,2,3	2	2	0	0	0	0	10/11,23,24,25,26,27	1	2	1	1	3			
154	Lavnya Sharma	M	27	8058470201	1	1	2	3	2	1	1	3	1	0	0	1	0	39/40/42/1,441/444	1	1	1	1	1		1,2,3,	4
155	Satish Kumar	M	56	9882352057	1	1,3	2	1	4	3	1,4	1	2	0	1	0	0	1732/18/1/1,1732/18	1	3	2	1	1		1,2,3	4
156	Lal singh	M	80	9418163590	2	2	1	2	5	3	1,5	1	1	0	1	0	0	196/1	1	1	4	2	2	1,2,3,4,5	6	4
157	Deepti	F	39	8894327625	1	1	2	1	2	1	1	4	2	0	0	0	0	23/24	1	1	1	1	1		1,2,3,	4
158	Karm Singh	M	56	9418487212	1	1	3	2	6	3	1,4	1	1	0	0	1	1	29/1	1	3	5	1	1		1,2,3,4	4
159	Reeta	F	36	8580671401	1	1	2	1	2	1	1	1	2	0	1	0	0	23,24	1	1	1	1	1		1,2,3	4
160	Indra Devi	F	85	9418487212	1	1	3	2	1	2	1	1	2	0	0	0	0	29/1	1	3	1	1	1		1,2,3,4	4
161	Kritika	F	22	8219167097	1	1	3	1	7	1	1	2	1	0	1	0	0	1440/438/1	1	3	1	1	1		1,2,3,	4
162	Naveen Kumar	M	38	9418162590	2	2	1	1	6	3	1,4	1	2	0	1	1	0	196/1	1	2	1	2	2	4,5,6,3	6	4
163	Saneha	F	24	8219167097	1	1	3	1	6	1	1	2	1	0	1	0	0	1440/438/1	1	3	1	1	1		1,2,3,	4
164	Shanta devi	F	60	9418162590	2	2	1	1	1	3	1,5	1	2	0	0	0	0	196/1	1,2	2	1	2	2	2,4,6,7		4
165	Ranjeet Singh	M	61	9817517185	2	2	2	2	5	3	1,2,4	1	2	0	0	0	0	159	1,2	2	1	1	1		1,2,3,	4
166	Prem Kumar	M	41	7018305870	1	1	1	1	2	2	1	1	2	0	0	1	0	159	1	2	1	1	3			
167	Jagdish Kumar	M	53	8810419904	1	1,3,4	1	2	4	3	1,4	2	2	0	0	0	0	28	1,2,3,4	2	2	1	1		1,2,3	3
168	Sahil	M	17	8219167097	1	1	3	1	4	1	1	2	1	0	1	0	0	1440/448/1	1	3	1	1	1		1,2,3,	4
169	Suresh Kumar	M	62	9817517185	2	2	2	2	5	3	1,4	1	1	0	0	0	0	159	1,2,4	1	2	3	3	2,4,6,7	1,2,3,	4
170	Jyoti shanti devi	F	45	8219167097	1	1	3	1	5	1	1	2	1	0	1	0	0	1440/438/1	1	3	2	1	1		1,2,3,	4
171	Manohar Lal	M	64	9805035322	1	1	1	1	5	4	1,4	1	2	0	0	1	1	437/1,443/1	1	2	5	1	1		1,2,3,	4
172	Meena Kumari	F	50	9817517185	2	2	2	2	4	1	1,5	1	2	0	0	0	0	163	1	2	1	3	3	1,2,3,4,5	6	4
173	Hardev	M	51	9418047720	1	1	3	2	6	5	1,2,3	1	1	0	1	2	1	29/1,1425/438/1,1442/440	1,2,4	3	2	2	2	1,2,3,4,5	1,2,3	2
174	Savitri devi	F	50	7018229004	1	1	1	1	6	1	1,4	2	1	0	0	0	0	611/1,612/1	1,2,3,4	2	2	1	1		1,2,3,	3
175	Lavish	F	24	8894808317	2	2	2	1	7	3	1,4	2	1	0	1	0	0	127	1,2	2	1	1	1		1,2,3,	4
176	Manisha	F	31	8894808317	2	2	2	1	7	3	1,4	2	2	0	1	0	0	127	1,2	2	1	1	1		1,2,3,	4

SIA Report – Mandi Greenfield International Airport – Himachal Pradesh

177	Meena Kumari	F	53	8894808317	2	2	2	1	5	3	1,4	2	1	0	1	0	0	127	1,2	2	1	1	1	1,2,3	4	
178	Nika Ram	F	76	6230432735	5	2,4,5	1	2	4	3	1	1	1	0	0	1	0	445/2170	1,3	1	4	2	2	1,2,3,4	5	4
179	Kora devi	F	55	9816123119	4	6	1	2	2	3	1	1	1	0	1	1	0	14/2179	1,2,3,4	1	1	1	3	1,2,3,4,5	1,2,3	3
180	Kapuru	M	61	8580806212	4	2,4,5	1	2	2	3	1	1	1	1	1	1	0	444/219	1,3	1	4	2	2	1,2,3,4		4
181	Sukh Ram	M	50	9816599780	5	5	1	1	1	3	1,2	2	2	0	0	0	0	153/2179	1,3	1	1	2	2	1,2,3,4	5	4
182	Hemraj	M	40	9816142508	4	2,4,5	1	2	3	2	1	2	2	0	1	0	0	172/2179	1,2,3,4	1	1	3	3	1,2,3,4	1,2,3	3
183	shiv Lal	M	51	8580810491	6	6	2	1	5	2	1	2	1	0	0	1	0	2742/138	1	1	1	1	1	2,4,6,7	1,2,3	4
184	Gurudev Singh	M	44	8679124228	5	5	1	2	7	1	1	1	1	0	1	0	0	140/1 374 , 7/24	1,2,4	1	1	2	2	2,4,6,7	5	2
185	Dinesh kumar	M	47	7876781998	5	5	1	1	6	3	1	2	1	1	2	2	0	2919/1810	1,3	1	4	2	2	2,4,6,7	5	3
186	parmanand	M	81	xyz	6	6	2	1	5	1	1	1	2	0	0	1	0	149/1,150/1	1	1	1	1	1		1,2,3	4
187	Dhani devi	F	88	9805413625	6	6	2	2	2	3	1	1	1	0	1	0	0	359/1, 360/1	1,2,3,4	1	1	1	1		1,2,3	3
188	Dinesh Kumar	M	47	7876781998	5	5	1	1	6	3	1	2	1	1	2	2	0	2919/1810	1,3	1	4	2	2	2,4,6,7	5	3
189	Dhanthu	M	90	9805413625	6	6	2	2	2	4	1	1	1	0	1	0	0	359/1, 360/1	1,2,3,4	1	1	1	1		1,2,3	3
190	Kamala Devi	F	59	8894000647	4	2,4	3	2	2	3	1,4	1	1	0	0	1	1	142	1,3	1	2	1	1		1,2,3	3
191	Devi	F	77	9805434828	4	2,4,5	1	2	4	2	1	2	1	1	1	0	1	47/115/1	1,2,3,4	1	1	2	3	1	1,2,3	3
192	Kamala devi	F	55	9418293241	6	6	1	4	3	3	1,4	4	2	0	0	0	0	2909/1856	1	1	1	1	1	2,4,6,7	1,2,3,4	4
193	Suman Kumari	F	50	7018316774	6	5	1	1	4	1	1,4	2	1	0	2	2	0	3930/13	1,2,4	1	4	2	2	3	5	2
194	Sant ram	M	58	7018544204	6	5,6	1	1	3	3	1,4	2	1	0	1	1	0	2909,1856/1	1	1	1	1	1	2,4,6,7	1,2,3	4
195	Gargi Devi	F	82	9015303880	6	6	1	1	2	3	1	1	1	0	1	1	0	3930/13,	1	1	1	2	3	4,5,6,3	6	4
196	Bhagi Rath	M	60	9418017470	5	2,4,5	1	2	6	3	1,4	1	1	0	0	1	1	417/115/1	1,3	1	2	1	1		1,2,3	1
197	Lalit Kumar	M	59	9418047285	5	5	2	1	7	4	1,4	1	2	0	1	2	0	14	1	1	1	1	1		1,2,3	4
198	Lok Pal	M	59	9817169399	5	2,3,5	1	1	4	3	1,4	1	1	0	1	1	0	471/115/1	1,3	1	1	3	2	1,2,3,4	5	4
199	Neeraj Kumar Sharma	M	49	9418047285	5	5	2	1	7	5	1,4	2	2	0	1	2	0	149/1,150/1,361	1	1	2	1	1		1,2,3	4
200	sunita devi	F	58	9418047285	5	5	2	1	7	4	1,4	1	2	0	1	1	0	149/1,150/1,361	1	1	1	1	1		1,2,3	4
201	Bohri Devi	F	78	9817169399	5	2,3,5	1	2	1	2	1	1	1	0	1	1	0	471/115/1	1,3	1	1	3	2	1,2,3,4	5	4

SIA Report – Mandi Greenfield International Airport – Himachal Pradesh

202	Leena devi	F	51	9418047285	5	5	2	1	7	4	1,4	1	2	0	0	0	0	149/1,150/1,361	1	1	1	1	1		1,2,3	4
203	Yashoda devi	F	76	9418047285	5	5	2	1	4	2	1	2	2	0	0	0	0	149/1,150/1,361	1	1	1	1	1		1,2,3	4
204	Jagdish chand	M	44	8580845089	2	2	3	2	4	2	1	2	1	0	0	0	0	105/1, 106/1, 107,109/1	1	1	1	1	1		1,2,3,	4
205	arvind	M	52	9418047285	5	5	2	1	7	4	1,4	1	2	0	2	1	0	149/1,150/1,361	1	1	1	1	3			
206	Arvind	M	52	9459937725	2	5	2	1	7	1	1,4	1	1	0	2	1	0	149/1,150/1,361	1,2,3,4	1	1	1	1		1,2,3,4	3
207	Sundar lal	M	64	9418003841	1	1	1	2	6	3	1	1	2	0	1	0	0	00-13-10	1,3	1	1	1	1	1	1,2,3	3
208	Kalavatu	M	62	8580845089	2	2	3	2	1	2	1	2	1	0	0	0	0	105/1, 106/1, 107, 109/1	1	1	1	1	1		1,2,3,	4
209	Shivlal	M	53	8580916025	2	5,6	2	1	2	2	1	1	2	0	1	0	1	3932/13, 3933/13, 3936/13, 3941/364, 19207/1, 442/1, 1/54	1,2,3,4	1	1	1	1		1,2,3,	3
210	Narender pal	M	75	9459937725	5	5	2	1	7	4	1,4	1	2	0	1	1	0	149/1,150/1,361	1	1	1	1	1		1,2,3	4
211	Gyan chand	M	73	9459937725	2	5	2	1	7	1	1,4	1	2	0	1	1	0	149/1, 150/1, 361	1,2,3,4	1	1	1	1		1,2,3,	3
212	Aayush	M	18	7876711149	2	5,6	2	1	4	1	1	2	2	0	0	0	0	3932/13,3933/13,3936/13,3941/13,19,207,442	1,2,4	1	1	1	1		1,2,3	2
213	Bablu	M	32	9805276428	4	2,4	1	1	5	1	1	1	1	0	0	0	0	142	1,3	1	1	2	2	1,2,3,4	1,2,3	3
214	Khima ram thakur	M	82	8894187392	2	5	2	2	2	3	1	1	1	0	1	0	1	3931/31, 3934/13, 3935/13, 3937/13, 3940/364	1,2,3,4	1	1	1	1		1,2,3,	3
215	Hemu	M	52	8580845089	2	2	3	2	1	3	1	1	1	0	0	0	0	105/1, 106/1, 107 ,109/1	1	1	1	1	1		1,2,3,	4
216	Krishan chand	M	60	9818100898	4	2,4,5	1	2	4	3	1	1	1	1	1	1	0	471/115/1	1,2,3,4	1	1	1	1	1,2,3,4,5	1,2,3	3
217	Inder dev	M	69	9816459436	1	1,3	2	1	2	3	1	1	2	0	0	1	0	10/1,23,24,25,26,27	1,3	1	2	1	1		1,2,3	1
218	Jai pal	M	34	8580845089	2	2	3	1	4	4	1,4	1	2	0	1	1	0	105/1, 106/1, 107, 109/1	1,2	2	1	1	1		1,2,3,	4
219	Raj kumari	F	40	9418425406	2	2	3	1	4	3	1,4	1	1	0	0	1	0	105/1, 106/1, 107, 109/1	1,2	2	1	1	1		1,2,3,	4
220	Chuda mani	M	70 - 80	8219620916	6	5	1	1	3	2	1,2	2	2	0	0		0	105/1, 106/1, 107, 109/1	1,2	2	1	1	3			
221	Lalit kumar	M	34	9816123119	4	4,5	1	1	4	3	1	1	1	0	1	0	0	105/1, 106/1, 107, 109/1	1,2,3,4	1	1	2	3	4,5,6,3		3
222	Urmila Devi	F	35	9418403401	1	1	1	1	6	4	1,4	1	2	0	1	1	0	1439/438/1	1,2,3,4	1	4	1	1		1,2,3	3
223	Gori parshad	M	58	7018501795	3	4	2	1	4	3	1,2,3	1	2	0	0	1	0	503	1,3	1	1	1	1		1,2,3	1

SIA Report – Mandi Greenfield International Airport – Himachal Pradesh

224	Chamari ram	M	52	8219595295	4	4	3	1	5	5	1,4	2	1	0	1	1	1	368	1,2,3,4	1	5	1	1		1,2,3	3
225	Baldev kumar	M	48	9805787270	4	3,4	2	2	4	1	1	2	1	0	1	0	0	142/1	1	1	1	1	1		1,2,3	4
226	Satya devi	F	62	7817097710	3	3,4	2	4	2	1	1	1	2	0	0	0	0	142/1, 503,309,154/1	1	1	1	1	1		1,2,3	4
227	Surander singh sen	M	64	9575422321	3	3,4,5	2	3	4	3	1,2,3	1	1	0	1	1	1	145,146/1	1,4	1	2	2	2	1,2,3,4,5	1,2,3	2
228	Ravinder pal	M	38	9817097170	3	3,4	2	1	6	4	1,4	1	2	0	1	1	1	142/1, 503,309,398,154/1	1,3	1	1	1	1		1,2,3	1
229	Hitender singh	M	72	9218874124	3	2,3,4,5	2	3	2	3	1	1	1	0	1	3	0	145146/1	1,2,3,4	1	2	3	3	3	1,2,3	3
230	Dharam Singh	M	56	9882065797	3	2,3,4,5	2	1	2	2	1	1	1	0	1	5	1	143/1	1,2,3,4	2	2	1	1	2,4,6,7	1,2,3	3
231	Jaswinder pal	M	42	9018515567	3	3,4	2	2	6	3	1,2,3	1	2	0	0	1	0	142/1, 503,398,154/1	1,3	1	1	1	1	1,2,3,4,5	1,2,3	1
232	Bhupender singh	M	35	9817793300	3	3,4	2	1	5	4	1,4	1	2	0	1	1	0	142/1, 503,398,154/1	1,3	1	2	1	1	4,5,6,3	1,2,3	1
233	Roshan lal	M	49	8219647012	3	3	3	2	4	3	1,2,3	1	1	0	1	2	0	430	1,3	2	4	1	1		1,2,3	1
234	Narander Singh	M	62	7807232603	3	2,3,4	2	3	4	3	1	1	1	0	1	4	1		1,2,3,4	1	2	2	1	1,2,3,4,5	1,2,3	3
235	Santosh kumar	M	58	8679064679	4	4	2	3	5	1	1,3	1	2	0	2	0	0	353	1,3,4	3	2	1	1		1,2,3	3
236	Palender kumar	M	46	8219901500	3	3,4	2	1	4	4	1,4	2	2	0	0	0	0	142/1, 503,398	1,3	1	1	1	1		1,2,3	1
237	Padma Devi	F	79	9418283739	3	3	1	1	5	4	1	1	1	0	0	0	0	1640/94500	1,3	1	4	1	1		1,2,3	3
238	Satish Kumar	M	56	9882352057	4	1,4	2	1	4	3	1	1	2	0	1	0	0	0-0-12	1,2,3,4	1	1	1	1		1,2,3	3
239	Mohan lal	M	72	9418463039	4	3	3	2	7	5	1,4	1	1	0	2	4	1	437	1,3	1	5	1	1	1,2,3,4	1,2,3,4	1
240	Bhagirath	M	37	9580012811	3	3,4	2	2	5	3	1,4	2	2	0	0	1	0	142/1, 503,398,154/1	1	1	1	1	1		1,2,3	4
241	Shila devi	F	58	8580770956	3	3,4	2	4	3	1	1	1	2	0	0	0	0	142/1, 503,398,154/1	1,3	1	1	1	1		1,2,3	1
242	Maya Devi	F	55	8278732400	3	3	3	1	4	3	1,4	1	2	0	1	1	0	427,497	1,2,4	1	1	1	1		1,2,3	2
243	Taruna kumari	F	54	7876370346	4	1,4	2	1	5	4	1,2,4	1	2	0	1	0	0	353	1,3	1	1	1	1		1,2,3	4
244	Baldev kumar	M	48	9817057800	3	3,4	2	1	6	3	1,4	2	2	0	0	1	0	142/1, 503,398,154/1	1,3	1	1	1	1		1,2,3	1
245	Mamtha Kumari	F	50	8219835462	4	1,4	2	1	4	1	1,2,4	1	2	0	0	0	0	353	1	1	1	1	1		1,2,3	4
246	Nayana Devi	F	92	7807232603	3	2,3,4	2	1	2	3	1	1	1	0	1	4	0	143/1	1	1	4	2	2	1	6	4
247	hem Raj	M	62	7876169040	3	3,4	3	1	6	4	1,2,3	1	2	0	1	1	0	421	1,3	1	2	1	1		1,2,3,4	3

SIA Report – Mandi Greenfield International Airport – Himachal Pradesh

248	Pawan kumar	M	53	7018636195	3	3,4	2	1	4	2	1	1	1	0	1	0	0	142/1, 503,398,154/1	1,3	1	2	1	1	1,2,3	1
249	Santosh kumari	F	74	8219647012	3	3	3	2	1	4	1,2,3	1	1	0	1	1	1	427,492	1,3,4	1	5	1	1	1,2,3	2
250	Kanta	F	59	9857253101	3	1,3,4	2	1	6	1	1	1	2	0	1	1	1	49,51,57,126,129,218,287,272	1,3	1	2	1	1	1,2,3,4	3
251	Basnat singh	M	64	8894058168	3	3,4	2	1	3	3	1,4	1	1	0	0	0	0	142/1, 503,398,154/1	1,3	1	2	1	1	1,2,3	1
252	Ghanshyam Singh	M	59	9816042663	3	2,3,4,5	2	2	2	3	1,4	2	1	0	0	1	0	132	1,2,3,4	2	2	1	1	1,2,3	3
253	Gopal chand	M	52	9882970770	3	3	3	1	4	4	1	1	1	1	1	1	1	430,437	1,2,4	1	5	1	1	1,2,3	2
254	pawan kumar	M	45	9805411249	3	3,4	2	1	4	2	1,2,3	1	2	0	1	0	0	154/1,142/1,503,398	1,3	1	1	1	1	1,2,3,4	1
255	Bihari lal	M	60	9418279271	3	3,4	3	1	5	4	1	2	2	0	1	1	0	1/2	1,3	1	4	1	1	1,2,3,4	3
256	Nek Ram URF Rakesh Kumar	M	56	9882504022	3	1,3,4	2	1	6	2	1,4	1	2	0	1	1	1	49, 51,57,126,129, 218,287,272	1,3	2	1	1	1	1,2,3,4,5	3
257	Jai Ram	M	Jai Ram	9459064793	3	3	3	2	6	3	1,4	1	1	0	2	2	0	421	1,3,4	1	4	1	1	1,2,3	2
258	nirmala devi	F	70	7018636195	3	3,4	2	4	1	1	1	4	2	0	0	0	0	142/1,503,154/1	1,3	1	1	1	1	1,2,3	1
259	Vinod kumar	M	36	9817246053	3	1,3,4	2	2	4	1	1,4	1	1	0	0	0	1	49, 51,57,126,129, 218,287,272	1,3	1	1	1	1	1,2,3,4	3
260	Munshi ram	M	De ad	6230670901	3	3,4	2	1	3	2	1,4	2	2	0	0	1	0	142/1, 503,398,154/1	1,3	1	2	1	1	1,2,3	1
261	Bihari lal	M	60	9418579271	3	3	3	1	5	4	1	2	2	0	0	0	0	81,9177/1	1,2	2	1	1	3		
262	Pooran chand	M	50	9816374634	3	1,3,4	2	1	5	4	1,2	1	1	0	0	0	0	287,125,215	1,3	1	1	1	1	1,2,3,4	3
263	Soma devi	F	64	9805787270	3	3,4	2	4	1	1	1	4	2	0	0	0	0	142/1	1,3	1	1	1	1	1,2,3	1
264	Urmila devi	F	40	8091179546	4	3,4	2	1	4	1	1	1	1	0	0	1	0	142/1, 398	1,3	1	1	1	1	1,2,3	1
265	Pyar Singh	M	72	9736565322	3	2,3,4	2	2	2	2	1	1	2	0	1	0	0	118,152/1,211, 214,276,2,82,283,285	1	2	3	2	2	4,5,6,3	4
266	Ramesh Chand	M	59	7018224806	3	2,3,4	2	2	2	3	1	1	1	1	3	2	0	118,152/1,211, 214,276,2,82,283,285	1,2,3,4	1	1	1	1	1,2,3	3
267	Govind Ram	M	58	9805137819	4	2,4,5	1	1	3	4	1	1	1	0	2	0	0	471/115/1	1,2,3,4	1	1	1	1	1,2,3	3
268	Meena Kumari	F	34	9816571377	3	1,3,4	2	1	4	2	1	1	2	0	0	0	0	49, 51,57,126,129, 218,287,272	1,2,4	1	1	1	1	1,2,3,4	2
269	Pushap lata	F	50	9418088592	4	3,4	2	1	4	2	1	1	1	0	0	0	0	142/1, 398	1	1	1	1	1	1,2,3	4
270	Rakesh kumar	M	54	9857674198	3	3	2	1	4	3	1	1	1	1	1	1	1	56,58,59,60,119,151,213,273, 274,275	1,3,4	1	2	2	2	1,2,3,4,5	2

SIA Report – Mandi Greenfield International Airport – Himachal Pradesh

271	Preeti	F	33	9857177733	3	1,3,4	2	1	6	2	1	1	2	0	0	0	0	49,51,57,126,129,218,287,272	1,2,3,4	1	1	1	1		1,2,3,	3
272	Raj pal	M	44	8219262562	4	4	3	1	5	1	1,3	2	2	0	0	1	0	366	1	2	1	2	1	1,2,3,4,5	1,2,3	4
273	Nikka ram	M	78	9418076033	3	3	2	3	5	4	1,4	1	1	1	1	1	0	54,482/212	1,3	1	1	1	1	1,2,3,4	1,2,3,4	3
274	Surender Kumar	M	59	9816211073	3	2,3,4,5	2	1	4	3	1,2,3	1	1	1	1	0	1	56,58,59,60,119,151,213,273,274,275,52	1,3,4	1	5	2	2	1,2,3,4,5	1,2,3	2
275	Jai Ram	M	72	9418019018	3	3,4	2	2	7	4	1	1	2	0	0	1	1	112,113,80,8	1,3	1	4	1	2	1,2,3,4	5	3
276	Prem Sukh	M	73	8580870577	3	3,4,5	2	1	4	2	1	2	1	0	0	0	0	290,196	1,3,4	1	3	1	1		1,2,3	2
277	Narendra Kumar	M	44	7018223762	3	3,4	2	1	5	4	1,2,3	1	1	0	1	1	1	293,295	1,3,4	1	4	1	1	1,2,3,4,5	1,2,3,4	3
278	Virender kumar	M	49	9857456295	4	4	2	1	5	3	1,5	2	1	0	1	1	1	293,295	1,2,4	1	1	1	1		1,2,3	4
279	Jagat Ram	M	60	7018288842	3	3,4	2	1	4	3	1,4	1	1	0	0	1	1	0-17-13	1,3,4	1	4	1	1	1,2,3,4,5	1,2,3,4	3
280	Surjan Singh	M	63	9816474034	3	3,4	2	2	2	2	1	1	2	0	0		0	141/1	1,2,3,4	1	1	1	1		1,2,3	3
281	Ratan	M	47	9882311944	4	4	2	1	4	1	1	2	1	0	1	0	0	81,9177/1	1,2	2	1	1	3			
282	Jagriti devi	F	31	7018501795	4	4	2	1	2	3	1	1	2	0	0	1	1	154/1	1,3	1	2	1	1		1,2,3	3
283	Raj kumar	M	52	7018841078	3	3,4	2	1	5	3	1	1	2	0	1	1	0	503,154/1	1,2,3,4	1	1	1	1		1,2,3	3
284	Khem Singh	M	70	8580546606	4	4	2	1	5	3	1,4	1	1	0	1	1	0	142/1,398	1,3	1	4	1	1		1,2,3	3
285	Umesh kumar	M	45	9318659211	1	1	2	1	2	4	1,4	1	1	0	1	1	1	14/81/22,1499/22 (2bigha, 16Biswa, 19biswansi)	1,2,3,4	1	2	1	1		1,2,3,	3
286	Ratan Singh	M	47	9882311944	4	4	2	1	4	1	1	2	1	0	0	0	0	503,154/1	1,3	1	2	1	1		1,2,3	1
287	Raj pal	M	44	8219262562	4	4	3	1	5	1	1,2,4	2	2	0	0	1	0	410,366,411,502	1,2,4	2	1	2	1	1,2,3,4,5	1,2,3	4
288	Aman Sen	M	33	9816474034	3	3,4,5	2	3	6	2	1	1	2	0	1	1	0	81,9177/1	1,2	2	1	1	3			
289	Bhawani devi	F	50	8580787307	4	4	2	1	4	2	1	1	2	0	0	1	0	454/1,366,411,502	1,2	2	1	3	3	2,4,6,7	1,2,3	4
290	Indradev	M	50	9805940484	4	4	1	1	3	3	1	2	1	0	1	0	0	675/655/349/369	1,2,3,4	1	1	2	3	1,2,3,4,5	6	3
291	Kamla	M	60	9882681660	4	4	1	1	2	1	1	4	1	0	0	0	0	99	1,3	1	1	3	3	2,4,6,7	1,2,3	1
292	Ramlal	M	48	9816357370	4	4	1	3	5	3	1,2	2	1	0	0	1	1	1/12	1,3	1	1	1	1	1,2,3,4,5	1,2,3,4	3
293	Ratan Chand	M	56	9817109520	4	3,4,5	1	2	2	3	1	1	1	0	0	0	0	107,159,160,120/1,130/1	1,3	1	2	1	1		1,2,3,4	1

SIA Report – Mandi Greenfield International Airport – Himachal Pradesh

294	Chamari ram	M	52	8219595295	4	4	3	1	4	1	1	2	1	0	1	1	1	383,366,411,502	1	1	3	2	1	1,2,3,4,5	1,2,3	4
295	vinod Kumar	M	44	9882398716	4	4	1	2	5	3	1,4	1	1	0	1	0	1	1/12	1,3	1	1	2	2	1,2,3,4	1,2,3,4	3
296	Karam singh	M	58	9418326009	4	4,5	1	1	2	2	1,4	1	1	1	1	1	1	126/1, 159,160,120/1, 130/1	1,3	1	2	1	1		1,2,3,	3
297	Parkash	M	49	8219016988	4	3,4,5	1	1	6	1	1	3	1	0	0	0	0	126/1, 159,160,120/1, 130/1	1,3	1	4	1	1		1,2,3,4	1
298	Uttam Chand	M	62	9817217738	4	3,4,5	1	3	2	1	1	1	1	0	0	1	0	101,113,160,120/1, 124/1	1,3	1	3	1	1		1,2,3,4	1
299	Param dev	M	55	9418326009	4	3,4	1	1	2	4	1,4	1	1	1	1	1	1	126/1, 159,160,120/1, 130/1	1,3	1	2	1	1		1,2,3,	3
300	Sher Singh	M	70	9418742059	3	3,4	2	3	4	4	1,4	1	1	1	1	1	1	43,46,94,148,291,311,333,386/1,334,70,48,64,65,66	1,3	1	2	1	2	1,2,3,4	6	3

301	Ramesh Kumar	M	52	9418771203	4	4	1	2	4	3	1,4	1	1	0	1	1	0	1/12	1,3	1	1	1	2	1,2,3,4	1,2,3,4	3
302	Prem Singh	M	63	9882042808	4	4,5	1	3	2	2	1	2	1	1	4	2	1	17	1	1	2	2	2	4,5,6,3	5	4
303	Bhagi rath	M	43	8219804105	4	3,4	1	1	2	4	1,4	1	1	0	1	1	1	126/1, 159,160,120/1, 130/1	1,3	1	2	1	1		1,2,3,	3
304	Ram Singh	M	58	8580750186	4	4	1	2	2	3	1	2	1	0	0	1	0	94	1,3	1	2	2	2	1	1,2,3,	1
305	Bhagat Ram	M	53	9816219103	4	3,4,5	1	1	2	2	1	2	1	0	1	0	0	112	1,2,3,4	1	1	1	1		1,2,3	3
306	Raju Ram	M	51	7018226785	3	4	2	2	4	4	1,3	2	1	0	1	1	1	27,29,30,31,126,132,201,334,70,48,64,65,66,92	1,3,4	1	1	1	3			
307	Jagdish Chand	M	65	8580597015	4	4	1	1	3	1	1	2	0	0	0	0	0	305	1,2,3,4	1	1	2	2	1,2,3,4,5		3
308	Raju Ram	M	51	7018226785	3	3,4	2	2	4	4	1,2,3	2	1	0	1	1	1	27,29,30,31,126,132,201,	1,3,4	1	5	2	3	1,2,3,4,5	1,2,3	2
309	Revati	M	52	9857237202	4	4	1	1	3	5	1,3	2	2	0	1	0	0	675/655/349/369	12,3,	2	2	2	1	1,2,3,4,5	1,2,3	4
310	Rakesh choudhary	M	49	9418002305	4	4	1	2	5	3	1,4	1	1	0	1	1	0	115	1,3	1	1	2	2	1,2,3,4	5	4
311	Rami devi	F	70	7018226785	3	3	2	4	1	1	1	1	1	0	0	0	0	332	1,3	1	1	1	2	1,2,3,4	6	1
312	Anjana kumari	F	48	8219669746	4	3,4	1	2	2	3	1,4	1	2	0	1	1	0	115	1,3	1	1	2	3	1	6	3
313	Harvinder kumar	M	45	9805713848	4	4	1	1	2	3	1	2	2	0	1	0	0	670/158	1,4	1	1	1	1		1,2,3	3
314	Indra devi	F	70	9817661296	4	3,4	1	2	2	4	1,4	1	1	0	1	1	1	115	1,3	1	1	2	3	1	6	3
315	Manju Devi	F	46	9418524776	4	4	1	1	5	1	1	2	2	0	0	0	0	115	1,3	1	2	1	1		1,2,3	1
316	Gulabi Devi	F	55	9857419695	4	3,4	1	1	2	1	1	2	1	0	1	0	0	112	1,4	1	1	1	1		1,2,3	3
317	Hukum chand	M	45	9857237202	4	4	1	1	5	1	1,2,4	2	2	0	1	0	0	675/655/349/369	1,4	2	1	2	1	1,2,3,4	1,2,3	4
318	Santosh kumari	F	45	9882251228	4	3,4	1	1	2	4	1,4	1	1	0	1	1	1	115	1,3	1	1	1	1		1,2,3,	3
319	Balak ram	M	78	9805713848	4	4	1	1	2	3	1	2	1	0	0	0	0	112	1,2,3,4	1	1	1	1		1,2,3	3
320	Raj Kumar	M	53	9816390818	3	3,4	2	1	5	3	1,4	2	1	0	0	1	0	114,362/1,363,378/1,80,8	1,3,4	1	1	1	1	1,2,3,4	1,2,3,4	3

SIA Report – Mandi Greenfield International Airport – Himachal Pradesh

321	Byasa	M	75	9816390818	3	3,4	2	1	1	1	1	2	1	0	0	0	0	114,362/1,363,378/1,80,8	1,2,4	1	1	2	3	1,2,3,4,5	6	2
322	Ram Singh	M	68	9015292141	4	3,4,5	1	3	2	2	1	1	1	1	2	1	2	112	1,2,3,4	1	2	1	1		1,2,3	3
323	Neetu Devi	F	45	9418241834	4	4	1	1	4	1	1	2	1	0	0	1	0	115	1,2,4	1	1	1	1		1,2,3	2
324	Rinku Devi	F	45	9418351291	4	4	1	2	4	3	1,4	1	1	0	1	1	0	115	1,3	1	1	1	1		1,2,3	1
325	Jyoti kumari	F	35	8580503733	4	3,4	1	1	2	2	1,4	1	1	0	1	1	1	115	1,3	1	1	1	1		1,2,3	3
326	hima devi	F	42	9816823518	4	3,4	1	1	5	2	1	2	2	0	0	1	0	115	1	1	1	1	1		1,2,3	4
327	Shalu devi	F	39	8580672990	4	3,4	1	1	2	3	1,4	1	1	0	1	0	0	115	1,3	1	1	1	1		1,2,3	3
328	meenakshi	F	28	7018972878	4	4	1	1	4	2	1,4	1	2	0	0	0	0	115	1	1	1	1	1		1,2,3	4
329	Monika	F	28	8219279220	4	4	1	2	7	3	1,4	1	1	0	1		0	115	1,3	1	2	1	1		1,2,3	4
330	Sumana devi	F	50	7018579599	3	3,4	2	1	4	2	1	2	2	0	0		0	14,362/1,363,378/1,80,8	1,2,4	1	1	1	2	1,2,3,4	5	2
331	Hem Raj	M	50	9816455912	4	4,6	1	1	1	1	1	2	1	0	0	0	0	101,118	1,2,4	1	1	1	1		1,2,3	2
332	Krishan	M	63	7832042658	4	3,4	1	2	2	3	1,4	1	1	0	1	0	0	115	1,3	1	1	1	1		1,2,3	3
333	Tilak Raj	M	57	9459761423	4	3,4,5	1	2	4	2	1	1	1	1	1	1	1	112	1,2,3,4	1	2	1	1		1,2,3	3
334	Tek Chand	M	62	9816883869	3	3,4	2	1	4	2	1	4	2	0	0	0	0	114,362/1,363,378/1,80,8	1,3,4	1	3	2	2	1,2,3,4,5	5	4
335	Karishani	F	60	7832042658	3	3	1	2	3	2	1	1	1	0	0	0	0	115	1,3	1	3	1	1		1,2,3,4	1
336	Shyam lal	M	67	9816695810	4	4	1	3	2	3	1	2	1	0	2	0	1	112	1,2,3,4	1	2	3	2	1	1,2,3	3
337	Sohan Lal	M	74	9459328670	4	3,4,5	1	2	2	2	1	1	1	0	1	1	0	112	1,4	1	2	2	2	4,5,6,3	5	4
338	Kamla devi	F	50	9805112424	4	3,4	1	2	2	3	1,4	1	1	0	1	1	1	115	1,3	1	1	1	1		1,2,3	3
339	Fulla Devi	F	55	9418005977	3	3	1	2	4	2	1	1	1	0	0	1	1	115	1,3	1	3	1	1		1,2,3,4	1
340	Lal singh	M	62	9418473754	4	4	1	3	5	4	1,2,3	2	1	0	1	1	1	112	1,3	1	1	1	1		1,2,3,4	3
341	Singh Ram	m	69	9882015985	4	3,4,5	1	3	2	2	1	1	1	0	2	1	0	112	1,2,3,4	1	2	1	1		1,2,3	3
342	puran chand	M	63	9418582172	3	3,4	1	1	7	3	1,4	1	2	0	2	1	0	18	1,2,3,4	1	1	1	1	2,4,6,7	1,2,3	3
343	Lihnu	M	83	9816077532	4	3,4	1	2	2	3	1	1	1	1	0	1	0	12,29,30,43,55/1,58/1,86	1,2,3	1	2	2	3	1,2	6	3
344	Puran chand	M	60	8278894065	3	3,4	1	1	2	1	1	2	2	0	1	0	0	125,128,215,287	1,2,4	1	2	1	1		1,2,3	2
345	Inder singh	M	51	7818966001	4	4	1	1	5	5	1,4	1	2	0	1	10	1	112	1,3	1	2	1	1		1,2,3,4	3
346	Mahender Pal	M	50	8219739463	4	3,4,5	1	2	4	4	1,2,3	2	1	1	1	3	2	106,120/1,130/1,126/1,124	1,3,4	1	5	1	1		1,2,3,4	3
347	Durga eam	M	29	9857990084	4	1,3,4	1	1	4	3	1	1	2	0	1	1	0	293,519,376,397,27,219,217,182,183,225,551/1,266	1,2,3,4	1	1	1	1		1,2,3	3
348	Lakshman	M	65	98579990084	4	4	1	1	3	2	1,3	2	2	0	2	1	0	249,519,218,397,277,219,217,182,183,215,551/1,265,373	1,2,3,4	1	3	1	1		1,2,3	3
349	Prabhu Ram	M	62	9882617616	4	1,2,3,4	1	2	7	2	1	1	1	0	1	1	0	117,6/1	1,3	1	1	1	1		1,2,3	1
350	Bihari lal	M	66	9816481597	3	3,4	1	2	7	4	1,4	1	2	1	1	3	1	537,505/1	1,2,4	1	5	1	2	1,2,3,4	5	2
351	Bhura Ram	M	67	9882322169	4	4	1	2	5	2	1,5	1	1	1	1	1	0	117,6/1	1,2,3,4	1	1	2	2	1,2,3,4,5	1,2,3	3
352	Chhaju Ram	M	47	9015437461	4	3,4,5	1	1	5	4	1,4	1	1	0	2	1	4	106,120/1,130/1,126/1,124	1,3	1	5	1	1		1,2,3,4	1
353	Prem Chand	M	58	9805682209	4	4	1	1	2	1	1	2	1	0	0	0	0	400	1,2,3,4	1	1	2	2	1,2,3,4	1,2,3	3
354	Nant Ram	M	71	9882700530	4	4	1	2	1	4	1,4	2	2	0	2	0	0	316,326/1,527/1	1,2,4	1	1	1	1	1,2,3,4,5	1,2,3	2

SIA Report – Mandi Greenfield International Airport – Himachal Pradesh

355	Sant Ram	M	59	9882297068	4	3,4,5	1	1	2	1	1	2	1	1	1	2	400	1	1	2	3	3	2,4,6,7	6	4	
356	Chandrm ani	M	59	9857990084	4	4	1	1	5	3	1	2	2	0	1	1	0	376, 397,193/1,277,219,2 17,182,183,225,551/ 1,216,382,266	1,2,3,4	1	4	1	1		1,2,3	3
357	Hans raj	M	53	9882743339	3	3,4	1	2	6	3	1	1	2	0	0	0	1	505/1,537	1,2,4	1	2	1	2	1,2,3,4	6	2
358	Prem Singh	M	67	9805392887	4	3,4	1	2	2	3	1,4	2	1	0	0	0	0	101,118	1,2,4	1	1	1	1		1,2,3, 4	2
359	Paramdev	M	62	8550700235	4	4	1	2	5	3	1,4	2	2	0	1	1	0	117,6/1	1,3	1	1	1	1		1,2,3, 4	1
360	Mashru	M	75	7876103078	3	2,3,4	1	3	3	3	1,4	1	2	0	2	1	1	505/1,537	1,2,3,4	2	1	1	1	4,5,6,3	1,2,3,	3
361	Lalman	M	67	9857990084	4	1,3,4	1	2	4	3	1	1	2	1	2	1	1	293,519,374,397,27 7,219,217,182,183,2 25,551/1,380,266	1,2,3,4	1	1	1	1		1,2,3	3
362	Bashri devi	F	87	9805792169	4	4	1	1	2	3	1	2	1	0	2	1	1	117	1,2,3,4	1	1	1	1		1,2,3,	3
363	Kali Devi	F	80	8894690112	4	4	1	2	2	3	1	2	1	0	0	0	0	117	1,3	1	2	1	1		1,2,3	4
364	Krishana devi	F	79	8091748548	4	4	1	1	2	1	1	2	1	0	0	0	0	117	1,3	1	1	1	1		1,2,3	1
365	Balvir Kumar	M	33	7876093724	4	3,4,5	1	2	7	1	1	1	1	0	0	0	1	400	1,3	1	2	1	1		1,2,3	3
366	Bihari lal	M	58	8219133852	4	1,3,4	1	2	3	3	1,4	2	2	0	1	0	0	376,397,216,277,21 9,217,182,183,225,2 51,382,551/1,266	1,2,3,4	1	4	1	1		1,2,3	3
367	Sirwan kumar	M	50	8219305372	3	3,4	1	1	4	1	1,2,3	1	2	0	1	0	0	.505/1	1,2,4	1	1	1	1		1,2,3, 4	2
368	Panna Lal	M	65	9816480303	5	3,4,5	1	1	5	4	1	1	1	0	1	0	1	400	1,2,4	1	4	3	3	1,2,3,4,5	1,2,3, 4	2
369	Bihari Lal	M	47	9882033047	4	3,4	1	1	4	1	1,4	2	1	0	0	0	0	717/24,45,46,719/57 ,724/669/85,722/89, 4,2,78/1	1,3	1	2	1	1		1,2,3	1
370	Bansi lal	M	60	9816864446	4	3,4	1	1	1	2	1	1	2	0	0	0	0	496/1	1,2,4	1	1	1	1		1,2,3, 4	2
371	Ramesh kumar	M	50	9882033047	4	3,4	1	1	2	1	1	2	1	1	1	0	1	717/24, 45,46,719/57, 724/669/85, 722/89, 4,2,78/1	1,3	1	2	1	1		1,2,3,	3
372	Sunder singh	M	25	8988834341	4	1,3,4	1	1	4	2	1,2,4	2	2	0	1	0	0	664/533,538,395,52 1,246/1,247,331,382 ,551/1,266	1,2,3,4	1	3	1	1		1,2,3	3
373	Kanori Devi	F	76	7076093724	4	3,4,5	1	1	2	1	1	4	1	0	0	0	1	400	1,3	1	2	2	2	1,2,3,4	6	1
374	Shanti devi	F	52	9882033047	4	3,4	1	1	2	2	1	2	1	1	1	0	1	717/24,45,46,719/57 , 724/669/85, 722/89,	1,3	1	2	1	1		1,2,3,	3
375	Sunil Kumar	M	42	9857133705	4	1,3,4	1	1	7	3	1,4	1	2	0	1	1	0	66/533,538,395,521, 246/1,247,331,382,2 66,551/1	1,2,3,4	1	4	1	1		1,2,3	3
376	Riku	M	40	8580641056	3	3,4	1	2	7	2	1,4	2	2	0	1	0	1	496/1	1,2,4	1	1	1	1		1,2,3, 4	2
377	Maniram (Krishana devi)	M	62	8894297033	4	3,4	1	2	4	1	1	2	1	0	0	0	0	25,47,79,80,90,100, 54,14,83	1,3	1	1	2	2	1,2,3,4,5	5	3
378	Prem singh	M	62	9816336451	3	3,4	1	2	2	3	1	1	1	0	2	0	1	25,47,79,80,90,100, 54,83,14,	1,2,3	1	4	2	2	1,2,3,4,5	6	3
379	Besakhi Devi	F	80	8219830087	4	3,4	1	1	4	2	1	1	2	0	0	0	0	11 bigha	1,2,4	1	1	1	1		1,2,3	2
380	Leela devi	F	60	8580641056	3	3,4	1	1	2	1	1	2	2	0	0	0	0	496/1	1,2,4	1	1	1	1		1,2,3, 4	2
381	Kala Devi	F	75	9816336451	4	3,4	1	1	1	2	1,4	2	1	0	0	0	0	25,47,79,80,90,100, 54,83,14	1,3	2	1	2	2	1,2,3,4,5	5	2
382	Sanjay kumar	M	45	8894264974	4	1,3,4	1	1	6	2	1,4	2	2	0	1	0	0	591	1,2,3,4	1	2	1	1		1,2,3	3

SIA Report – Mandi Greenfield International Airport – Himachal Pradesh

383	Fulla	F	55	9816336451	4	3,4	1	1	1	3	1	2	1	0	1	0	0	25,47,79,80,90,100,54,38,14	1	1	2	2	2	1,2,3,4	5	4
384	Surender lal	M	75	7018268904	4	3,4	1	2	7	3	1,4	1	2	0	1	1	1	496/1	1,2,4	1	1	1	1		1,2,3	2
385	Partap Singh	M	60	9816325067	4	3,4,5	1	2	2	2	1	1	1	0	1	0	0	59/1,103,104,106,111,118,121,161/1,511	1,2,3,4	1	1	2	2	1,2,3,4	1,2,3	3
386	Lalman	M	52	9418571608	4	3,4,5	1	1	2	2	1	1	1	0	1	1	0	59/1,103,104,105,106,111,118,121,161/1,511	1,3	1	2	1	1		1,2,3	3
387	Sarla devi	F	35	9816336451	4	3,4	1	1	2	2	1	1	1	0	0	0	1	25,47,79,80,90,100,54,83,14	1,3	1	3	2	2	1,2,3,4	1,2,3,	3
388	Hem Raj	M	55	6339079672	3	3,4	1	2	4	3	1,4	1	2	1	1	1	0	537	1,2,4	1	1	1	1		1,2,3,4	2
389	Rakesh kumar	M	47	9882379157	4	1,3,4	1	1	6	3	1,4	2	2	0	0	1	0	376	1,2,3,4	1	1	1	1		1,2,3	3
390	Jay Dev	M	56	8580430887	4	3,4,5	1	1	4	3	1,4	1	1	0	1	1	1	59/1,103,104,105,106,111,118,121,161,1,511	1,3	1	4	2	2	1,2,3,4	1,2,3,4	
391	Vaalki	M	76	9805778772	4	3,4,5	1	1	1	1	1	2	1	0	1	0	0	112	1,4	1	2	1	1		1,2,3	3
392	Kaili	M	80	8219133705	4	1,3,4	1	1	1	1	1	2	2	0	1	1	0	378,219,217,182,183,225,382,551/1	1,2,3,4	1	2	1	1		1,2,3	3
393	Swaaru ram	M	80	8580607096	4	3,4	1	3	2	4	1,4	1	1	0	1	1	1	721/89, 56/1, 78/1, 718/24, 40,720/57, 723/669/85	1,2,4	1	5	2	2	1,2,3,4	6	4
394	Kubja	M	73	9805778772	4	3,4,5	1	1	1	3	1	2	1	0	0	0	0	112	1,3	1	1	1	1		1,2,3	3
395	Jai Singh	M	47	9816385774	4	3,4,5	1	1	2	1	1	1	1	0	1	0	1	59/1,103,104,106,111,118,121,161/1,511	1,2,3,4	1	3	2	2	1,2,3,4	1,2,3	3
396	Kokila	M	75	9816422137	4	1,3,4	1	1	1	1	1	1	2	0	1	1	0	219,218,182,183,225,382,266	1,2,3,4	1	3	1	1		1,2,3	3
397	Kalasnub	M	62	9805778772	4	3,4,5	1	1	1	3	1	2	2	0	0	0	0	112	1,2,3,4	1	1	1	1			3
398	Parwati	F	58	9805778772	4	3,4,5	1	1	1	1	1	2	2	0	0	0	0	112	1,2,3,4	1	1	1	1		1,2,3,	3
399	Leela devi	F	52	8219133852	4	1,3,4	1	1	4	3	1	2	2	0	1	1	0	251,219,217,182,183,225,388	1,2,3,4	1	2	1	1		1,2,3	3
400	Tulsi ram	M	65	8679064134	4	1,3,4	1	1	5	3	1,4	1	2	0	1	1	0	264,277,266	1,2,3,4	1	4	1	1		1,2,3	3
401	Ganpatu	M	54	9805778172	4	3,4,5	1	2	2	1	1	2	1	0	0	0	0	112	1	1	1	1	1		1,2,3	4
402	Darumati	F	50	9805878772	4	3,4,5	1	1	1	3	1	2	1	0	0	0	0	112	1,3	1	2	1	1		1,2,3	3
403	Kalavatu	M	52	9805778772	4	3,4,5	1	1	2	2	1	2	1	0	0	0	0	112	1,3	1	1	1	2	1,2,3,4	1,2,3,4	3
404	Ashish Kumar	M	32	7018425325	4	4	1	1	6	3	1	1	2	0	0	0	0	17/1, 91,93,98,81	1,2	1	1	1	1		1,2,3	4
405	Jagdish kumar	M	51	9816178673	4	4	1	1	2	4	1	1	1	0	1	1	1	98,91,81,93,77/1	1,2	1	1	1	1		1,2,3,	3
406	Saradu	M	48	9805778772	4	3,4,5	1	1	2	1	1	2	1	0	0	0	0	112	1	1	1	1	1		1,2,3	4
407	Aman Sen	M	33	9816474034	4	3,4,5	2	1	6	1	1	1	2	0	1	1	0	141/1	1,2,3,4	1	2	1	1		1,2,3	3
408	Dhan Dev	M	68	9816186396	4	4	2	3	4	3	1,4	1	1	0	1	1	0	84,82,93	1	1	2	2	2	1,2,3,4	5	4
409	Sunil kumar	M	35	9816186396	4	4	1	2	2	3	1	3	2	0	1	1	0	91,93	1	1	1	2	2	1,2,3,4	6	4
410	Sukh Ram	M	67	7018132470	3	3	1	2	4	3	1,2	1	1	0	1	0	0	28	1,2,4	1	1	1	1		1,2,3	2
411	Meera Devi	F	56	9418041166	4	4	1	2	5	3	1,4	1	1	0	1	1	1	98,93,84,	1	1	1	2	2	1,2,3,4	5	4
412	Sheela devi	F	52	9805285036	4	4	1	1	2	4	1	1	1	0	1	0	1	81,9177/1	1,2,3,4	1	2	1	1		1,2,3,	3
413	Chinta Devi	F	48	9805185036	4	4	1	1	5	3	1,4	1	1	0	1	0	0	81,9177/1	1,2	2	1	1	3			
414	Karam singh	M	75	9805285036	4	4	1	2	2	2	1	1	1	0	1	0	1	98,91,93,77/1	1,2,3,4	1	2	1	1		1,2,3,	3
415	Chinta Devi	F	48	9805285036	4	4	1	1	5	3	1,4	1	1	0	1	0	0	91,81,77/1	1	1	4	1	1		1,2,3	4
416	goverdhan singh	M	80	7018707672	4	4	1	1	1	4	1,4	1	1	0	1	0	0	82,84,98,93	1	1	1	1	1		1,2,3	4

SIA Report – Mandi Greenfield International Airport – Himachal Pradesh

417	Anju	F	45	7876093724	4	4	1	1	2	2	1	1	1	0	1	1	1	400,159,126/1,120/1,130/1	1,2,3,4	1	2	1	1	1,2,3	3	
418	Kamla Devi	F	40	9816733232	4	4	1	1	6	3	1	1	1	0	0	0	1	400,159,126/1,120/1,130/1	1	1	1	1	1	1,2,3	4	
419	Lata devi	F	39	7018868524	4	4,5	1	1	7	2	1	2	1	0	0	1	1	400(0-0-12),159(0-0-5)126(0-0-7)120/1(0-5-15)130/1(0-0-2)	1,3	1	1	1	1	1,2,3	4	
420	hemlata	F	39	7018868524	4	3,4	1	1	3	2	1	2	2	0	0	0	0	400,159,126/1,120/1,130/1	1	1	1	1	1	1,2,3	4	
421	Bhawana devi	F	45	7876093724	4	4	1	1	2	3	1	1	1	0	1	1	1	400,159,126/1,120/1,130/1	1,2,3,4	1	2	1	1	1,2,3	3	
422	Lihanu	M	82	9816077532	3	2,3,4	1	2	1	5	1,2	1	1	1	0	1	1	12,29,30,43,55/1,58/1,86	1,3	1	5	2	2	1,2,3,4	6	4
423	Ramsing	M	56	8219336084	4	3,4	1	2	7	3	1,2,3	2	2	0	1	0	0	0-12-19	1,2,3,4	1	1	1	1	1,2,3	3	
424	Parkash Chand	M	51	7018305743	5	5	1	2	4	2	1	2	1	1	0	1	0	528,526,527,55/1,407/1,307,688,691,394	1,3	1	3	1	1	1,2,3,4	1	
425	Mihmal	M	75	9817293756	4	1,3,4	1	2	4	3	1,3	1	2	0	1	0	1	331	1,2,3,4	1	1	1	1	1,2,3	3	
426	Lachman	M	64	9805332535	5	2,4,5	1	2	2	3	1	1	1	1	1	1	1	409,413,571,576,577,583,417,411,581,639,601,584	1,2,3	1	2	1	1	1,2,3,4	1,2,3	3
427	Inder sing	M	42	8219276667	4	3,4	1	1	6	2	1	1	2	0	0	0	0	331	1,2,3,4	2	1	1	1	1,2,3	3	
428	Dasu	M	65	9817293756	4	1,3,4	1	2	4	2	1	2	2	0	0	0	0	331	1,2,3,4	1	1	1	1	1,2,3	3	
429	Hem Singh	M	54	9816315752	5	2,5	1	2	4	1	1	2	1	0	0	0	0	528,526,527,307,688,691	1,2,3,4	1	4	1	1	1,2,3	3	
430	Gouri singh	M	54	9459047819	3	3,4	1	1	4	2	1,4	1	2	1	1	1	1	497	1,2,4	1	1	1	1	1,2,3,4	2	
431	Shukri devi	F	72	9459047819	4	3,4	1	4	1	1	1	2	2	0	0	0	0	497/1	1,2,4	2	1	1	1	1,2,3	2	
432	Gyan Chand	M	50	9816315752	5	2,5	1	2	4	1	1,4	2	1	0	1	0	0	528,526,527,307,688,691	1	1	4	1	1	1,2,3,4		
433	Kanora	F	70	8894871631	4	4	1	2	2	3	1,3	2	2	0	0	0	1	331	1,2,4	1	1	1	1	1,2,3,4	3	
434	Sumit Kumar	M	28	7018707532	5	2,5	1	2	2	2	1,4	2	1	1	2	0	1	302/1,578,411,639,301/1	1,2,4	1	2	1	1	1,2,3	3	
435	Rukmini	F	45	9418454761	4	4	1	1	4	1	1	2	2	0	0	0	0	141	1,2,4	2	1	1	1	1,2,3	2	
436	Hardev	M	54	9418454761	4	4	1	3	2	4	1,2,4	1	2	0	0	1	0	168	1,2,3,4	1	1	1	1	1,2,3	3	
437	Narendra Kumar	M	50	9882021650	3	3,4	1	1	6	4	1,4	1	2	1	0	1	1	497/1	1,2,4	2	1	1	1	1,2,3,4	2	
438	Sangru	M	60	8617048532	4	3,4	1	1	5	3	1	2	2	0	0	1	0	0-0-0	1,3	1	1	1	1	1,2,3	1	
439	Kanhaiya	M	60	9418000898	4	3,4	1	2	4	4	1,2,3	1	2	1	2	1	1	497/1	1,2,4	1	4	1	1	1,2,3	2	
440	Sher Singh	M	64	9418621361	3	4	1	1	4	4	1,4	1	2	0	1	1	1	497/1	1,2,4	1	1	1	2	1,2,3,4	6	2
441	Gauri devi	F	52	8679253649	4	1,3,4	1	2	3	3	1,4	2	1	0	1	0	0	280,277,283	1,2,3,4	1	1	1	1	1,2,3	3	
442	Sher singh	M	58	9857011031	5	2,5	1	1	2	2	1	2	1	1	1	0	1	417,302/1,411,639	1,2,3	1	3	1	1	1,2,3,4	1,2,3	3
443	Ratan Chand	M	45	9816411253	5	2,5	1	1	5	1	1,2,3	3	1	0	0	1	0	308,524,525,563,565	1	1	4	2	2	1,2,3,4	5	4
444	Ram Lal	M	66	9805332535	5	2,5	1	1	1	1	1	2	1	0	0	0	1	409,413,571,576,577,583,417,579,581,584	1	1	4	2	2	1,2,3,4	5	4
445	Gurmail Singh	M	25	8580966031	4	4	1	1	2	2	1	1	2	0	2	0	0	168	1,2,3,4	1	1	2	2	1,2,3,4,5	1,2,3	3
446	Nikaa ram	M	53	9459486525	5	2,5	1	1	2	2	1,4	1	2	0	1	1	1	308,524,525,563,365	1,2,3	1	3	1	1	1,2,3	2	
447	Rajesh kumar	M	54	9805511700	4	4	1	1	4	2	1,2	2	2	0	1	0	0	497/1	1,2,4	1	1	1	1	1,2,3	2	
448	Govind ram	M	50	7676882368	4	3,4	1	2	1	1	1	1	2	0	0	0	0	375,281,173,608,608/172	1,2,4	1	1	1	1	1,2,3	3	
449	Kamaljeet kaur	M	50	9805233736	4	4	1	1	5	5	1,4	1	2	0	1	2	0	168	1,3,4	1	2	3	2	1,2,3,4	6	3

SIA Report – Mandi Greenfield International Airport – Himachal Pradesh

450	Suresh Kumar	M	34	9805815074	5	2,5	1	1	2	1	1	2	2	0	1	0	0	409,413,571,576,57 7,583,417,579,581,5 84,411,639,601	1,2	1	2	2	2	1,2,3,4	6	4
-----	--------------	---	----	------------	---	-----	---	---	---	---	---	---	---	---	---	---	---	---	-----	---	---	---	---	---------	---	---

451	Anita gupta	F	50	8580636190	4	4	1	1	4	2	1,2,4	2	2	0	0	0	0	497/1	1,2,4	2	1	1	1		1,2,3	2
452	Krishna Devi	F	57	8894702263	4	4	1	1	6	4	1,4	1	2	0	2	2	0	173,175	1,2,4	2	1	1	1		1,2,3	3
453	Jai pal	M	40	9816650270	3	3,4	1	1	7	2	1,4	1	2	0	0	0	0	497/1	1,2,4	1	1	1	2	1,2 .3, 4	6	2
454	Ghopli Devi	F	62	8278873070	4	4	1	1	1	2	1,2	2	2	0	0	0	0	497/1	1,2,4	2	1	1	1		1,2,3	2
455	Sunil Kumar	M	31	8219555101	5	2,5	1	1	6	1	1	1	1	0	0	0	0	308,524,525,563,365,2891/4 86	1	1	4	2	2	1,2 .3, 4	5	4
456	Dhrmu	M	72	9088369473	4	3,4	1	2	1	3	1,4	1	2	0	1	1	0	375,606/172,173,607/172,60 8/172	1,2,4	1	1	1	1		6	3
457	Nirmala devi	F	48	9857650683	4	3,4	1	1	3	3	1	2	1	1	2	0	0	375,281,608/172	1,3	2	1	1	1		1,2,3	1
458	Mohan lal	M	42	9805401901	5	2,5	1	1	2	1	1,4	1	2	0	0	0	1	308,524,525,563,836,837,36 5,2891/486	1,2,4	1	2	1	1		1,2,3	2
459	Raj gopal	M	57	9816506536	4	4	2	3	5	5	1,4	2	2	0	0	1	0	661/413	1,3	1	2	1	1		1,2,3,4	3
460	Shyam lam	M	45	9816100580	4	3,4	1	1	3	2	1	1	2	0	0	1	0	680/172,607/172 ,281,375	1,2,3,4	1	1	1	1		1,2,3	3
461	Jeet Ram	M	67	9857413414	5	2,4,5	1	2	2	2	1	2	1	0	0	0	1	417,302/1, 578,301/1	1	1	3	2	2	1,2 .3, 4	5	4
462	Baghat ram	M	49	9816622613	6	5,6	1	1	4	3	1,4	2	2	0	0	0	0	263,646,882	1	1	1	1	1	2,4 .6, 7	1,2,3	4
463	Vipin kumar	M	36	7018307809	5	2,5	1	1	2	2	1	2	1	1	1	1	0	560,2748/559, 455/1, 307/1	1	1	3	2	2	1,2 .3, 4	1,2,3	4
464	Daksha devi	F	35	9218874058	5	2,5	1	1	2	3	1	2	1	0	1	1	1	560,2748/559, 363,366,367,368	1,2,4	1	2	2	2	1,2 .3, 4	1,2,3	2
465	Kamlesh Kumar	M	30	6230252960	5	2,5	1	1	5	3	1	2	2	0	0	1	0	560,2748/559, 455/1, 307/1	1	1	4	2	2	1,2 .3, 4	5	4
466	Bandna Devi	F	32	7018378949	5	2,5	1	1	6	4	1	1	2	0	1	2	0	560,2748/559, 363,366,367,368	1	1	5	2	2	1,2 .3, 4	5	4
467	Deviroop	F	46	9816566140	5	2,5	1	1	2	2	1	1	1	0	1	1	1	560,2748/559, 455/1, 307/1, 301,688,691	1,2	1	3	1	1		1,2,3	2
468	Nikka ram	M	72	9882496620	4	3,4	3	2	3	2	1	2	1	0	0	0	0	0-20-20	1,2,3,4	1	1	1	1		1,2,3	3
469	raj kumar	M	53	9816470975	6	5,6	1	1	6	4	1,4	1	1	0	1	1	0	261	1	1	1	3	2	1,2 .3, 4,5	1,2,3	4
470	Jagdish chand	M	45	9816480495	6	6	1	1	5	1	1	1	2	0	0	1	1	261	1,2,3,4	1	1	1	1		1,2,3,4	3
471	kesar singh	M	50	9418293573	6	5,6	1	1	4	4	1,4	1	1	0	1	1	0	261	1	1	1	1	1	2,4 .6, 7	1,2,3	4
472	Saju Ram	M	60	9816739911	5	2,5	1	1	1	3	1	2	2	0	0	1	0	562,564,392,561,692,936/1, 456	1	1	4	1	1	1,2 .3, 4	1,2,3	4
473	hima devi	F	72	9816470975	6	5,6	1	1	2	1	1	2	2	0	0	0	0	261	1	1	1	3	3	2,4 .6, 7	1,2,3	4
474	Shaym lal	M	52	8580927833	6	5,6	1	2	5	3	1,4	1	2	0	1	0	1	261	1	1	1	1	1		1,2,3	4
475	Leela devi	F	90	8988418006	4	4	3	2	2	3	1	1	1	0	1	1	0	627/329,530,379	1,2,3,4	1	1	3	3	1,2 .3, 4	6	3
476	Pawan kumar	M	44	8219019901	5	2,5	1	1	2	2	1	3	1	0	1	1	1	846	1,2,4	1	1	1	1		1,2,3	2

SIA Report – Mandi Greenfield International Airport – Himachal Pradesh

477	Bhupender Kumar	M	56	8894318243	5	5	1	2	3	2	1	1	2	1	1	1	1	528,526,527,455/1, 307,307,668,691	1	1	2	2	2	1,2,3,4	5	4
478	chan ram	M	67	8219585911	6	5,6	1	2	5	1	1	1	1	0	1	0	1	261	1,2,4	1	1	2	2	1,2,3,4,5	5	2
479	Munshi ram	M	70	9817910851	5	6	1	1	4	3	1,4	1	2	0	1	1	0	261	1	1	1	1	1	1,2,3,4,5	1,2,3	4
480	Sumita davi	F	45	8219551295	4	4	3	2	7	4	1	1	2	0	0	1	0	627/329,530,379	1,3	2	1	3	3	1,2,3,4		1
481	Kanhaiya Lal	M	72	9816144460	3	3	1	3	2	2	1	2	2	0	0	0	0	307	1,2,3,4	1	1	3	3	1,2,3,4,5	1,2,3	3
482	Deep Ram	M	72	9857088210	3	3	1	3	5	5	1,4	1	2	0	1	0	0	308	1,3,4	2	2	2	2	1,2,3,4	6	3
483	krishan chand	M	40	8627036837	6	5,6	1	1	4	1	1	2	1	0	0	0	0	261	1,2,3,4	1	1	1	1		1,2,3,4	3
484	Devi ram	M	67	7807684648	5	2,5	1	1	2	2	1	1	2	0	0	0	1	560,2748/559, 455/1, 307/1	1,3	1	2	1	1		1,2,3	1
485	Suresh kumar	M	50	882615677	4	4	3	1	6	5	1,4	1	2	0	0	1	0	627/329,530,379	1,2,3,4	1	2	2	2	1,2,3,4		3
486	Anil kumar	M	44	8580784885	6	5,6	1	1	4	2	1	1	2	0	1	1	1	263,646,882	1	1	1	3	3	2,4,6,7	1,2,3	4
487	Datt kumar	M	42	882615677	4	4	3	1	6	4	1,4	1	1	0	1	1	1	627/329,530,379	1	1	4	2	2	1,2,3,4	6	4
488	Neeraj kumar	M	42	9816577014	6	5,6	1	1	4	1	1	1	1	0	1	0	1	263,646,882	1,2,4	1	1	2	2	1,2,3,4,5	5	2
489	Naresh kumar	M	40	8580784885	6	5,6	1	1	6	3	1,4	1	2	0	0	0	1	263,646,882	1	1	1	3	3	2,4,6,7	6	4
490	Ramesh	M	50	9816983651	5	5	1	1	1	3	1	2	1	0	0	0	0	846	1	1	2	1	1		1,2,3	4
491	Sohan lal	M	64	7650015891	6	5,6	1	1	4	3	1,4	1	1	0	0	1	1	269,593,623,749,851	1	1	1	1	1	1,2,3,4,5	1,2,3	4
492	Amar sing	M	68	9418300272	4	4	2	1	7	4	1,4	1	2	0	1	1	0	209,232	1,2	1	1	2	2	1,2,3,4		3
493	Ghyan chand	M	45	9418622438	6	5,6	1	1	5	3	1,4	1	1	0	0	1	1	269,593,623,749,851	1,2,3,4	1	1	2	2	1,2,3,4,5	5	3
494	Shivial	M	68	7807684648	5	2,5	1	1	2	2	1	1	1	0	1	1	1	872	1,2,3,4	1	3	1	1		1,2,3	3
495	Thakar	M	62	9418769556	6	5,6	1	1	4	3	1,4	1	1	1	0	1	1	268,269,593,749,851	1	1	1	3	3	1,2,3,4,5	1,2,3	4
496	Shashi kumar	M	45	9418180553	4	4	2	1	5	3	1	1	1	0	1	0	0	371	1,2,3,4	1	1	3	3	1,2,3,4		3
497	Raj Kumar	M	43	9418076033	4	4	2	1	5	2	1,4	1	1	1	1	2	0	372	1,2,3,4	1	3	1	1		1,2,3	3
498	Narayan	M	57	9418769556	6	5,6	1	1	4	4	1,4	1	2	0	2	0	0	268,269,593,623,749,851	1	1	1	3	3	1,2,3,4,5	1,2,3	4
499	Yashodha devi	M	48	7650015891	6	5,6	1	1	5	1	1	2	2	0	0	0	0	269,593,749,851	1,2,4	1	1	2	2	1,2,3,4,5	5	2
500	Jai Dev	M	53	8918383190	2	2,4	1	2	3	2	1,2	2	2	0	0	1	0	135	1,2,4	2	1	1	1		1,2,3	2
501	Karoon	M	35	8219445567	3	3	3	1	7	4	1,2,3	1	2	0	0	0	0	489,531,387,362	1,3	1	1	1	2	1,2,3,4	1,2,3,4	3

SIA Report – Mandi Greenfield International Airport – Himachal Pradesh

502	Vikarm	M	31	9459431343	3	3	3	3	2	2	1	1	2	0	0	0	0	489,531,387,365,362	1,3	1	1	1	1		1,2,3	1
503	Hitender Singh	M	72	9816061975	3	2,3,4	1	1	3	2	1,2,3	2	2	0	0		0	489,531,387,365,362	1,2	2	1	1	3			
504	shayam lal	M	53	9882969624	6	5,6	1	1	5	4	1,4	2	2	0	0	0	1	268,269,593,623,749,851	1	1	1	3	3	1,2,3,4,5	1,2,3	4
505	Roshan Lal	M	66	8219958903	5	5	1	2	2	2	1	2	1	0	0	0	1	562,564,392,561,692,932/1	1	1	2	1	1		1,2,3	4
506	Kamlesh Kumar	M	40	7018579289	4	4	3	1	7	4	1	2	2	0	0	0	0	253	1,2,4	2	4	1	1		1,2,3,4	2
507	Dharm chand	M	25	8219958903	5	2,5	1	1	2	3	1	1	1	0	0	0	1	562,564,392,561,692,931/1	1,2,4	1	1	1	1		1,2,3	2
508	Rohan	M	21	9418521361	3	3	1	1	4	2	1,2,4	2	2	0	0	0	0	0-0-2	1,2,4	2	1	1	3	1,2,3,4,5	1,2,3	2
509	Meena Devi	F	52	8219445567	3	3	3	3	2	1	1	1	2	0	0	0	0	489,531,387,365,362	1,3	2	1	1	1		1,2,3	1
510	Jaya Devi	F	57	8219445567	3	3	3	3	2	1	1,4	1	2	0	0	0	0	489,531,387,365,362	1,3	2	1	1	1		1,2,3	3
511	Basant singh	M	64	9736363664	4	4	2	1	3	1	1,4	1	1	0	1	0	1	302,303	1,2,3,4	1	1	1	1		1,2,3	3
512	Bhupender singh	M	35	7018576685	6	5,6	1	1	6	3	1,4	2	2	0	1	1	0	265,667,713	1	1	1	3	3	1,2,3,4,5	1,2,3	4
513	Krishna devi	F	48	9428721361	4	4	1	1	4	1	1	2	2	0	0	0	0	497/1	1,2,4	2	1	1	1		1,2,3,4	2
514	madhu	F	38	7018576685	6	5,6	1	4	6	2	1	2	2	0	1	0	0	265,667,713	1	1	1	3	3	1,2,3,4,5	1,2,3	4
515	Saran Das	M	56	8219445567	3	3	3	1	5	3	1,4	2	2	0	0	0	0	489,531,387,365,362	1,3	1	1	1	1		1,2,3,4	3
516	Puran Chand	M	55	9882207720	5	5	1	1	1	3	1	1	1	0	1	1	0	528,526,527,455/1,307,307,668,691	1	1	2	1	1		1,2,3	4
517	Radha Devi	F	50	9418721361	3	3	1	1	4	4	1,4	1	2	1	1	1	1	497/1	1,2,4	2	1	1	1		1,2,3	2
518	Vidhya Devi	F	80	8219445567	3	3	3	3	2	1	1	2	2	0	0	0	0	489,531,387,365,362	1,3	2	1	1	1		1,2,3	1
519	Mamta devi	F	29	7018576685	6	5,6	1	1	7	4	1,4	1	2	0	1	2	0	265,667,713	1	1	4	2	2	1,2,3,4,5	5	4
520	kamlesh	M	78	7018576685	6	5,6	1	1	5	2	1	2	2	0	0	0	0	265,667,713	1	1	1	3	3	1,2,3,4,5	1,2,3	4
521	Bhim sing	M	72	7807206526	4	4	1	2	4	3	1	1	2	0	0	1	0	302	1,3	1	1	1	1		1,2,3	3
522	Chuni lal	M	68	9816441459	5	2	1	3	2	4	1	2	2	0	2	3	0	528,526,527,455/1,607/1,307	1	1	2	3	3	1,2,3,4	6	4
523	Baldev	M	53	8580643877	3	3	1	2	5	3	1,2,3	1	2	0	1	0	0	245/1	1,3,4	2	1	1	1	1,2,3,4	1,2,3,4	3
524	khem chand	M	64	8580714933	6	5,6	1	1	4	4	1,4	1	1	0	1	1	0	259,261,263,646	1	1	1	3	3	1,2,3,4,5	1,2,3	4
525	Surender Kumar	M	35	8219185103	5	5	1	1	6	3	1	1	1	1	0	2	1	48	1	1	2	1	1		1,2,3	
526	Santh ram	M	39	9816343084	5	5	1	1	2	3	1	1	1	1	1	3	1	84	1,2,4	1	2	1	1		1,2,3	2
527	Khub ram	M	52	8219790712	6	5,6	1	1	3	1	1	2	1	0	1	0	1	259	1,2,4	1	1	2	2	1,2,3,4,5	5	2
528	Krishna Devi	F	59	9816399691	3	3,4	1	3	2	1	1	1	2	0	0	0	0	673/284	1,3	2	1	1	1		1,2,3	1
529	Brestu Ram	M	42	7018305785	3	3	1	1	4	1	1,5	2	2	0	0	0	0	673/284	1,3	2	1	1	3	1,2,3,4	1,2,3,4	3
530	Hem Singh	M	66	9817192065	6	5,6	1	2	4	4	1,4	1	1	0	1	1	1	258,538,587,589,877,879	1,2,4	1	1	1	1		1,2,3,4	2
531	Hem raj	M	69	98882311617	4	3,4	2	1	3	4	1,2,3	1	1	1	1	1	1	261	1,3,4	1	5	2	2	1,2,3,4	6	4
532	Rajesh	M	32	9816399691	3	3	1	3	2	1	1	1	2	0	0	0	0	673/284	1,3	2	1	1	1		1,2,3	1

SIA Report – Mandi Greenfield International Airport – Himachal Pradesh

533	Ramdita	M	53	6230453628	5	5	1	2	4	2	1	1	1	0	2	0	0	392,561,692,931/1, 393,637,641,790,792,3106,7 91,532,916	1	1	2	2	2	1,2 ,3, 4	5	4
534	Bindra Devi	F	40	9817280404	3	3	1	1	4	1	1	2	1	0	0	0	0	L673/284	1,3	2	1	1	1	1,2 ,3, 4	1,2,3,4	2
535	Savitri	F	66	8219363836	4	4	1	1	4	3	1,4	1	2	0	1	2	1	325,327	1,4	2	1	2	3	1,2 ,3, 4		1
536	Ghanshyam	M	34	8580487663	3	3,4	1	3	2	1	1	2	0	0	0	0	0	673/284	1,3	1	1	1	1		1,2,3	1
537	Bablu	M	46	9816399691	3	3	1	1	4	2	1,2	2	2	0	0	0	0	673/284	1,2,4	2	1	1	1		1,2,3	2
538	Mahesh	M	51	721819972	4	4	1	1	7	4	1,4	1	2	0	0	2	0	325,327	1,4	2	1	2	3	1,2 ,3, 4,5	1,2,3	2
539	Shubhas	M	31	8580487663	3	3,4	1	3	2	1	1	1	2	0	0	0	0	673/284	1,3	1	1	1	1		1,2,3	1
540	Neelam kumari	F	58	8219911631	4	4	3	1	7	4	1,4	1	2	0	1	1	0	327	1,2	2	1	2	3	1,2 ,3, 4	6	1
541	Sarla Devi	F	57	8580487663	3	3,4	1	3	2	1	1	1	2	0	0	0	0	673/284	1,3	1	1	1	1		1,2,3	1
542	Dasu	M	80	9805947874	3	1,3,4	1	2	4	2	1	2	2	0	0	0	0	673/284	1,3	2	1	1	1		1,2,3,4	3
543	Mahesh	M	51	9418579931	4	4	3	1	4	4	1,4	2	1	0	0	1	1	627/329,530,379	1,2,3,4	1	1	1	1		1,2,3	3
544	Bhawanu	M	55	9816054781	3	3,4	1	1	2	3	1	2	2	0	1	1	0	245/1,276/1	1,3	1	1	1	1		1,2,3	1
545	Inder prakesh	M	29	9816441459	5	2	1	1	2	3	1	1	1	0	0	0	1	528,526,527,455/1, 307/1, 307,688,691	1,2,3,4	1	2	1	1		1,2,3,	3
546	Kala devi	F	70	9816054781	3	3,4	1	2	1	3	1,2,3	2	2	0	0	0	0	245/1	1,2,4	2	1	1	1		1,2,3	2
547	Radha Devi	F	60	8219445567	3	3	1	1	3	2	1,2,3	2	2	0	0	0	0	245/1	1,2	2	1	1	3			
548	Pushpa Devi	F	42	9816399691	3	3,4	1	1	2	1	1	2	2	0	0	0	0	673/284	1,3	1	1	1	1		1,2,3	1
549	Kirna Devi	F	36	9816399691	3	3	1	1	2	1	1	1	2	0	0	0	0	673/284	1,3	1	1	1	1		1,2,3	1
550	Radha Devi	F	60	8219445567	3	3	1	1	2	1	1	1	2	0	0	0	0	489,531,387,365,362	1	1	1	1	1		1,2,3	4
551	Maya Devi	F	52	8219445567	3	3	1	1	2	1	1	1	2	0	0	0	0	365,362	1	1	1	1	1		1,2,3	4
552	Ram lal	M	47	9418559821	3	3	3	3	2	3	1	1	2	0	0	1	0	653/241/1	1,3	1	1	3	3	1,2	1,2,3	1
553	Shyam lal	M	52	9418123500	3	3,4	3	2	5	5	1,4	1	2	0	0	0	1	653/241/1	1,3	1	2	1	1	1,2 ,3, 4	1,2,3,4	3
554	Maghu	M	80	9418200170	4	4	1	1	1	2	1	1	1	0	0	0	0	300 304	1,2,3,4	1	1	1	1		1,2,3	3
555	Pyar singh	M	75	7018801941	4	4	1	1	2	2	1,2	2	2	0	0	0	0	300 304	1,2	2	1	1	3			
556	Lahuli Devi	F	70	9418021361	3	3,4	1	1	2	1	1,2,3	2	2	0	0	0	0	497/1	1,2,4	2	1	1	1		1,2,3,4	2
557	Babu ram	M	67	9805342259	4	4	2	1	5	3	1,4	1	1	0	1	0	0	650/239/1,277,223,224,222	1,2,3,4	1	1	1	1		1,2,3	3
558	Foolmu Devi	F	50 year	1821983008 7	4	3,4	1	1	4	3	1,4	1	2	1	1	1	1	316,326/1,527/1	1,2,4	2	1	1	1		1,2,3,	2
559	Vardhan	M	65	7018227723	4	4	2	1	3	2	1	1	1	0	1	1	0	321	1,2,3,4	1	1	3	3	1,2 ,3, 4		3
560	Dharam Chand	M	63	9726467648	3	3,4	2	2	6	4	1,4	1	1	0	1	1	1	417/1,424	1,2,3,4	1	2	1	1		6	3
561	Shyam Singh	M	80	9805111214	3	3,4	2	2	5	5	1,4	1	1	0	0	1	1	676/200,140,257,685/299,49 4/1	1,3	1	2	1	1	1,2 ,3, 4	1,2,3	3
562	Kishori lal	M	60	9418636784	3	3,4	2	1	6	3	1	1	2	0	1	1	1	417/1,424	1,3	1	4	1	1		1,2,3,4	1
563	Pritam Chand	M	46	9882443831	3	3,4	2	1	4	2	1	1	1	0	0	0	1	417/1,424	1,3	1	2	1	1		1,2,3	3
564	Ramesh Chand	M	61	8544713971	1	1	1	2	2	1	1	1	1	0	0	0	1	1416,438/1	1,2,3,4	1	2	1	1		1,2,3,4	3
565	Late. Sh. Dalip Singh	M	52	9459852697	3	3,4	2	1	7	2	1,2,3	1	1	0	0	1	1	417/1,424	1,3	1	2	1	1		1,2,3	3
566	Jay sing	M	55	6230540302	4	3,4	1	1	4	3	1,4	1	2	0	1	0	0	275,277,278	1,2,3,4	1	1	1	1		1,2,3	3
567	Champa Devi	F	54	8580645063	5	5,6	1	2	1	1	1	1	1	0	0	1	1	302/1, 578,411,639,459,301/1	1	1	4	1	1		1,2,3	4
568	Nek ram	M	50	8679064134	4	4	1	1	4	3	1	1	2	0	0	1	0	278,277,280	1,2,3,4	1	1	1	1		1,2,3	3

SIA Report – Mandi Greenfield International Airport – Himachal Pradesh

569	Kirna Devi	F	52	8219038605	5	5	1	2	1	1	1,4	1	1	0	0	0	0	268,302/1, 1578,269,411,639,325(459), 301/1	1	1	4	1	1		1,2,3	4
570	Pushpa davi	F	60	8679253649	4	4	1	1	3	3	1	1	2	0	1	0	0	283,277,377	1,2,3,4	1	1	1	1		1,2,3	3
571	Krishna devi	F	56	8894131716	5	2	1	1	2	2	1	1	1	0	0	0	1	302/1, 578,411,639,459,301/1	1,2,4	1	2	1	1		1,2,3,	2
572	Ram Singh	M	62	9817342282	3	3,4	3	2	7	4	1,4	1	1	0	1	1	1	429,433,491,420,490,510,42 8,350,431,436,439,441/1,444 /1,453,481/2	1,3,4	1	1	1	1		1,2,3,4	3
573	Hem Raj	M	68	9816154710	4	3,4	3	2	4	3	1	1	1	1	1	1	1	429,433,435,476/1	1	1	4	1	1		1,2,3	
574	Bhaju Ram	M	70	9882103698	5	5	1	2	4	3	1,4	1	1	0	0	1	0	417,411,639	1	1	4	1	1		1,2,3	4
575	Bansi Lal	M	72	9882167814	3	3,4	1	3	2	2	1	2	2	0	0	0	0	28	1,3	1	2	1	1		1,2,3	3
576	Keshav	M	65	9857299600	4	4	2	1	4	1	1	2	1	0	0	0	0	352	1,2,3,4	1	1	1	1		1,2,3	3
577	Lobhi	M	39	9882060460	4	4	2	1	5	2	1	2	1	0	0	1	0	389	1,2,3,4	2	1	1	1		1,2,3	3
578	Saravan kumar	M	44	9882531537	5	2	1	1	2	3	1	1	1	0	1	1	0	532,916,697,680,872,699,91 7,872/1	1,2,4	1	1	1	1		1,2,3,	2
579	Dum	M	70	8219973581	6	6	2	3	7	1	1	1	1	1	1	1	1	242,243	1,2,4	1	1	1	1		1,2,3,4	2
580	Ganga ram	M	58	9816088025	4	4	2	1	6	4	1,4	1	1	0	1	3	0	391	1,2	2	1	1	1		1,2,3	3
581	Tarkender	M	41	9805332524	2	2	1	1	5	1	1	1	1	0	1	1	0	532,916,697,680,872,699,91 7,872/1	1	1	4	1	1		1,2,3	4
582	Sagar Sani alias vidhya Sagar	M	53	9891882297	3	1,3,4	2	1	2	3	1	2	1	0	1	1	1	227,223,224,222,226,254,44 0/1,474,475/1	1,3	1	4	1	1		1,2,3	1
583	Savitri	F	71	8219598264	3	1,3	1	2	1	1	1	2	2	0	0	0	0	28	1,3	1	1	1	1		1,2,3	3
584	Chanchla devi	F	47	7876349897	5	2	1	1	2	3	1	1	1	0	1	1	0	532,916,697,680,877,699,91 7,872/1	1,2,4	1	2	1	1		1,2,3,	2
585	Koshaliya Devi	F	57	9805332524	2	2	1	2	1	2	1	1	1	0	0	0	0	532,916,697,680,872,699,91 7,872/1	1	1	2	1	1		1,2,3	4
586	Achari devi	F	85	9816088025	4	4	2	1	3	3	1	1	1	0	0	0	0	509/2,392	1,2,3,4	2	1	1	1		1,2,3	3
587	Vinnu	M	60	9817160218	6	6	2	2	5	1	1	1	1	0	1	0	1	256,691,603	1,2,4	1	1	1	1		1,2,3,4	2
588	vishal	M	24	9882058325	6	5,6	1	4	6	1	1	1	2	0	0	0	0	275,615	1	1	1	1	1		1,2,3	4
589	Pyaar singh	M	57	9882501965	3	3,4	2	2	5	4	1,4	2	1	0	1	1	0	432,438,448/1,456/1,483/1	1,3	1	4	1	1	1,2 ,3, 4	1,2,3,4	3
590	Premi devi	F	56	9816100457	5	2	1	1	2	3	1	1	1	0	1	1	0	532,916,697,699,872,680,91 7,547,872/1	1,2,4	1	2	1	1		1,2,3,	2
591	Narpat ram	M	72	9816314651	4	4	3	1	1	4	1,3	1	2	0	1	0	0	227,224,531,387,22,362,226, 660/413	1,3,4	1	1	1	1		1,2,3	3
592	Sohan lal (death)	M	62	8700785698	6	5,6	3	1	6	1	1	1	1	1	0	1	1	275,615	1,2,4	1	1	1	1		1,2,3	2
593	Suresh kumar	M	46	941836689	4	4	3	1	6	3	1,4	1	2	0	0	1	0	0-3-16	1,2,3,4	2	1	1	1		1,2,3	3
594	Nenu Devi	F	53	78083- 16545	2	2	1	1	2	1	1	1	1	0	0	0	0	532,916,697,699,872,680,91 7,872/1, 547	1	1	4	1	1		1,2,3	4
595	Roshani devi	F	63	9817135037	5	2	1	1	2	2	1	1	1	0	1	1	1	532,916,697,699,872,680,91 7,547,872/1	1,2,4	1	2	1	1		1,2,3,	2
596	Ramesh Kumar	M	39	7018878798	3	3,4	2	1	2	2	1,3	1	1	0	1	0	0	432,438,448/1,456/1,483/1	1,3	1	2	1	1		1,2,3	3
597	nand lal	M	55	9418462410	6	5,6	3	1	6	4	1,4	1	2	0	0	1	0	275,615	1	1	1	1	1		1,2,3	4
598	Bhavan kuamr	M	43	9882257800	4	3,4	3	1	5	3	1	1	2	0	0	1	0	396	1,2,3,4	2	1	1	1		1,2,3	3
599	Naresh kumar	M	33	7018878798	3	3,4	2	1	6	3	1	1	1	0	0	0	0	432,438,448/1,456/1,483/1	1,3	1	2	1	1		1,2,3	1
600	Moti ram	M	66	9418977962	4	4	3	1	5	2	1,5	1	1	1	1	1	0	531,387,362	1,2,3,4	1	1	1	1		1,2,3	3
601	Ravi kant	M	35	9857581165	5	2	1	1	2	3	1	1	1	0	1	1	1	532,916,697,699,872,680,91 7,872/1, 547	1	1	2	1	1		1,2,3,	4
602	Pal kumar	M	40	9882323004	4	4	3	1	7	4	1,4	1	2	0	0	2	0	396	1,2	2	1	1	1		1,2,3	3
603	Lekh Ram	M	55	8894230345	5	2,5	1	2	4	2	1	2	1	0	0	1	0	532,916,697,699,872,680,91 7,872/1, 547	1	1	3	2	2	1,2 ,3, 4	5	4
604	Tek Chand	M	66	9459570742	4	4	3	1	3	3	1,5	1	1	0	1	1	0	531,387,362	1	1	1	1	1		1,2,3	

SIA Report – Mandi Greenfield International Airport – Himachal Pradesh

605	Raaju alias Nand Lal	M	55	9873096782	3	1,3,4	2	1	5	4	1,2,4	1	2	0	0	2	1	254,440/1,474,475/1	1,3	2	1	1	1	1,2,3,4	3	
606	Krishan chand	M	68	9816498114	6	6	1	1	7	5	1,4	1	1	0	1	1	1	277,537,740,743,906	1,2,4	2	2	1	1	1,2,3,4	2	
607	Pal kumar	M	40	9882323004	4	4	3	1	7	4	1,2,4	1	2	0	0	2	0	396	1,2	2	1	1	1	1,2,3	3	
608	Kuju Devi	F	32	9816454715	5	2,5	1	1	3	1	1	2	1	0	1	0	0	532,916,697,699,872,680,917,872/1,547	1	1	4	1	1	1,2,3	4	
609	Nokhu	M	62	9816503975	5	2	1	1	2	3	1	1	1	0	0	0	0	532,916,697,699,872,680,917,872,547	1	1	2	1	1	1,2,3	4	
610	Beli ram	M	55	7876201993	6	6	1	1	6	1	1	2	2	0	0	0	1	277,537,658,740,743,771,906,933,936	1,2,4	1	1	1	1	1,2,3,4	2	
611	Rampyari	F	50	9857581165	5	2,5	1	2	1	1	1	1	0	1	1	0	0	532,916,697,699,872,680,917,872/1,547	1	1	4	1	1	1,2,3	4	
612	Rajnai devi	F	40	9816075291	5	2	1	1	2	2	1	2	2	1	1	1	0	532,916,697,680,872,699,917,872/1,547	1	1	2	1	1	1,2,3	4	
613	Ghanshyam	M	76	9816945920	4	4	3	1	3	3	1,4	1	2	0	0	0	0	530	1,2	2	1	2	3	1,2,3,4	3	
614	Chotu ram	M	49	9816498114	6	6	1	1	6	1	1	2	1	0	0	0	1	277,537,658,740,743,771,906,933,936	1,2,4	1	1	1	1	1,2,3,4	2	
615	Vijay Kumar	M	30	9857342465	5	5	1	1	3	1	1	2	1	0	1	1	0	532,916,697,699,872,680,917,872/1,547	1	1	2	1	1	1,2,3	4	
616	Ram lal	M	65	9418482202	4	4	3	2	6	3	1,3	1	2	0	1	2	1	530,379,653/241/1,529	1,3,4	1	5	2	2	2,4,6,7	6	4
617	Rukmani devi	F	55	9857342465	5	2	1	1	2	3	1	1	2	0	1	1	1	532,916,697,699,872,917,872/1,547	1	1	2	1	1	1,2,3	4	
618	Thakur das	M	67	8219348729	6	6	1	1	6	1	1	2	1	0	0	0	1	277,537,658,740,743,771,906,933,936	1,2,4	1	1	1	1	1,2,3,4	2	
619	Suresh Kumar	M	40	9816726710	5	2,5	1	1	3	3	1	2	1	0	0	1	0	308,527,525,563,836,837,365,2891/486	1	1	4	1	1	1,2,3		
620	Lata devi	F	48	9816812851	5	2	1	1	2	3	1,4	2	1	0	1	1	1	532,916,697,680,872,699,917,872/1,547	1	1	2	1	1	1,2,3	4	
621	Puran chand	M	63	9816563190	3	3,4	3	1	7	4	1,2,3	1	1	0	1	2	1	656/385,658/386,407,472,384	1,3,4	1	2	1	2	1,2,3,4	3	
622	Dhalu	M	106	8580970672	4	4	1	1	2	3	1	2	1	0	2	1	0	152/1	1,2,3,4	1	1	2	3	1,2,3,4	3	
623	Surender kumar	M	33	9805844161	5	2	1	1	2	3	1	2	2	0	0	0	0	524,525,563,556,837,365,2891/486	1	1	2	1	1	1,2,3	4	
624	Sanjay Kumar saini	M	50	8627059200	3	3,4	3	2	4	3	1,2,3	1	1	0	1	1	0	539	1,3,4	2	1	1	1	1,2,3,4	3	
625	Ram pyari	F	60	9865844161	5	2	1	1	2	3	1	2	2	0	1	0	0	308,524,525,563,836,837,365,2891/486	1	1	1	1	1	1,2,3	4	
626	Reena Devi	F	36	9865844161	5	2,5	1	1	3	1	1	2	2	0	0	0	0	308,524,525,563,836,836,837,365,2891/486	1	1	2	1	1	1,2,3	4	
627	kuldeep chand	M	69	9418300779	6	6	2	1	6	4	1,4	1	1	1	1	1	1	244	1	1	1	3	3	1,2,3,4,5	1,2,3	4
628	Jamna Devi	F	55	9816726710	5	2,5	1	2	1	2	1	2	1	0	0	0	0	308,524,525,563,536,537,665,2891/456	1	1	2	1	1	1,2,3,4,5	1,2,3	4
629	khem singh	M	86	8679122830	6	6	2	3	7	5	1,4	1	2	0	1	1	1	244	1	1	5	2	2	1,2,3,4	5	4
630	Leela devi	F	86	9857779497	6	6	2	1	1	1	1	2	2	0	0	0	0	245,243	1,2,4	1	1	1	1	1,2,3,4	2	
631	Rakesh Kumar	M	43	9736811030	5	4,5	1	1	2	3	1	2	1	0	0	0	0	393,637,641,790,3106,791,382,385,386	1	1	4	1	1	1,2,3		
632	neter singh	M	58	985779497	6	5,6	2	1	4	3	1	1	1	1	1	0	0	245,253	1,3	1	1	1	1	1,2,3	1	
633	Sunil kumar	M	45	9805662137	5	4	1	1	2	3	1	2	1	1	1	1	0	393,637,641,790,972,3106/971,382,385,386	1	1	2	1	1	1,2,3	4	

SIA Report – Mandi Greenfield International Airport – Himachal Pradesh

634	Rooplal	M	73	Hgy	6	6	2	2	1	4	1	1	1	0	1	0	2	254,255	1,2,4	1	2	2	2	1,2,3,4	5	2
635	Ramesh kumar	M	38	8544788056	5	2,4	1	1	2	3	1,4	2	1	0	1	0	0	393,637,641,790,382,385,386	1,2	1	2	1	1		1,2,3,	4
636	Daleep Singh	M	33	8351042473	5	5	1	1	4	3	1	2	1	0	0	0	0	393,637,641,790,382,385,386	1	1	4	1	1		1,2,3	4
637	Mohini devi	M	83	7018701902	4	4	2	1	3	3	1,2,3	1	1	0	1	1	0	390	1	1	2	2	2	1,2,3,4	6	4
638	Karam chand	M	66	7018701902	4	4	3	1	3	3	1	1	1	0	0	1	0	355	1,2	1	1	2	2	1,2,3,4		3
639	Parkash chand	M	45	7018578537	3	3,4	1	3	6	3	1	1	2	1	1	1	0	576/1	1,2,3,4	1	4	2	2	1,2,3,4	1,2,3	3
640	Himanshul	M	26	80912854197	5	4	1	1	2	3	1	1	1	0	1	0	0	393,637,641,790,382,385,386	1	1	2	1	1		1,2,3,	4
641	Karam lal	M	44	8580571200	4	3,4	1	1	5	5	1,4	1	2	0	1	1	0	576/1	1,3	1	4	2	2	1,2,3,4	1,2,3,4	3
642	Payar Singh	M	59	9816771135	3	3,4	1	2	4	2	1	2	1	0	0	0	0	576/1	1	1	2	2	2	2,4,6,7	5	4
643	Praveen Kumar	M	45	9816467040	4	4	1	1	4	3	1	1	2	0	1	1	0	706/76	1,2,3,4	1	1	2	2	1,2,3,4		3
644	Shyam lal	M	65	9418325439	4	4	1	1	4	3	1,5	2	2	0	1	1	0	642/163	1,3	2	1	2	1	1,2,3,4,5	1,2,3,4	4
645	Bhagat Ram	M	52	9816054652	3	3,4	1	1	4	2	1	2	2	0	0	0	0	576/1	1	1	2	2	2	4,5,6,3	5	4
646	neter singh	M	75	9816007932	6	5,6	1	1	4	2	1,2,3	1	1	0	1	0	0	275,615	1	1	1	3	3	1,2,3,4,5	1,2,3	4
647	Rajender Kumar	M	61	9418616303	3	3,4	1	1	2	3	1	2	2	0	1	0	0	576/1,578	1	1	2	2	2	1	1,2,3	4
648	Chandramani	M	59	9459045991	4	4	1	1	5	3	1	1	1	0	2	1	0	567/1	1,2,3,4	1	1	1	1		1,2,3	3
649	Khem	M	60	9418475629	3	3,4	1	2	7	5	1,4	2	1	1	1	2	0	576/1,578	1,2,4	1	4	2	2	1,2,3,4	1,2,3	2
650	Ganga Ram	M	57	7018308025	4	3,4	3	1	4	3	1,4	1	2	0	1	1	0	320,391,392,507/1,682/542,544,683/547,548,549,354,393,296,314,319,361,364,356	1,3	1	4	1	1		1,2,3	2
651	Atma Ram	M	45	7807674771	3	3,4,5	1	2	4	2	1	2	1	0	1	1	0	576/1, 578	1,2,4	1	3	2	2	2,4,6,7	5	4
652	Govind	M	66	9418516475	3	3,4	3	1	2	1	1	1	2	1	1	1	1	320,391,392,507/1,682,524,,544,683/547,549	1,3,4	1	2	1	1	1,2,3,4	1,2,3,4	3
653	hariya	M	50	9857161381	6	5,6	1	1	1	2	1	2	1	0	0	0	0	274,630,632,846	1,3	1	1	3	3	2,4,6,7	1,2,3	1
654	Kala devi	F	55	9857161381	6	6	1	1	1	1	1	2	1	0	0	0	0	274,630,632,846,908	1,3	1	1	1	1	1,2,3,4,5	1,2,3	1
655	Mathaaru devi	F	53	8544713971	4	1	1	1	2	3	1	2	2	0	0	1	0	1416/438/1	1	1	2	1	1		1,2,3,	4
656	Ranjna Devi	F	53	9418475629	3	3,4	1	2	5	3	1	2	1	0	1	2	0	576/1,578	1,2,4	1	2	2	2	1,2,3,4	1,2,3,	2
657	Manoj Kumar	M	29	9418050048	3	3,4	1	1	4	2	1,4	1	2	0	1	1	1	576/1,578	1	1	3	2	2	2,4,6,7	5	4
658	Ramesh kumar	M	50	9882700960	3	3,4	1	3	2	2	1	2	1	1	0	0	0	578,576/1	1	1	1	2	2	1	1,2,3,	4

SIA Report – Mandi Greenfield International Airport – Himachal Pradesh

659	Ahilya devi	F	42	9805410447	3	3,4	1	1	4	2	1	2	2	0	0	0	0	497/1,495/1	1,2,4	2	1	1	1		1,2,3,4	2
660	gyan chand	M	28	8278845399	6	5,6	1	1	4	2	1,2,3	2	2	0	1	0	0	274,630,632	1,3	1	1	3	3	4,5 .6, 3	1,2,3	1
661	Sarla Devi	F	40	9882607768	4	3,4	1	1	3	2	1	2	2	0	0	0	0	495/1,497,498	1,2,4	2	1	1	1		1,2,3,	2
662	Pooja	F	34	8278845399	6	6	1	1	5	1	1	2	1	0	0	0	0	274,630,632	1,2,4	1	1	2	2	1,2 .3, 4,5	5	2
663	Krishna Kumari	F	48	9805469720	3	3,4	1	1	2	3	1,4	1	1	0	1	1	0	576/1,578	1,2,4	1	5	2	2	1,2 .3, 4	1,2,3,4	2
664	soma	F	55	8278845399	6	5,6	1	4	4	1	1,4	2	2	0	0	0	0	274,630,632	1,3	1	1	1	1		1,2,3	1
665	Bhagat Ram	M	60	7018288136	4	4	1	1	6	3	1	1	1	0	0	1	0	248,217,217,182,183,225,248	1,2	2	1	1	1		1,2,3	1
666	Asha Devi	F	32	8679261516	3	3,4	1	1	4	2	1	2	2	0	0	0	0	576/1, 578	1	1	2	2	2	2,4 .6, 7	5	4
667	Kirna	F	30	8278845399	6	6	1	1	5	1	1	2	1	0	0	0	0	632,630,274	1,2,4	1	1	2	2	1,2 .3, 4	5	2
668	Pawan kumar	M	49	8091715326	3	3,4	2	1	2	3	1	1	2	0	1	1	1	255/1,423	1,2,3,4	1	2	2	2	1,2 .3, 4	5	3
669	Bhati davi	F	65	7018288132	4	4	3	1	7	4	1,2,4	1	2	0	0	1	0	219,217,182, 225	1,2	2	1	1	1		1,2,3	1
670	Mastu	M	70	7018288132	4	4	3	1	5	3	1,2,4	1	2	0	0	1	0	219,217,183,225	1,2	2	1	1	1		1,2,3	1
671	Sheela devi	F	60	9857203000	6	6	1	1	1	1	1	2	1	0	0	0	0	275,615	1,2,4	1	1	2	2	1,2 .3, 4	5	2
672	satya	M	45	9857203000	6	5,6	1	1	4	1	1	3	2	0	0	0	0	615,275	1,3	1	1	1	1		1,2,3	1
673	Surat nayak	M	73	9816358317	4	4	2	1	7	4	1,2,3	1	2	0	1	1	0	0-19-17	1,4	1	2	1	1		1,2,3	2
674	sarla	M	62	9857203000	6	5,6	1	1	4	2	1	3	1	0	0	0	0	615,275	1	1	1	3	3	2,4 .6, 7	1,2,3	4
675	Tara	M	65	8278845399	6	6	1	1	1	1	1	2	1	0	0	0	0	275,615	1,2,4	1	1	2	2	1,2 .3, 4	5	2
676	Sheetal	M	70	9816358317	4	4	2	1	7	3	1,2,3	1	2	0	1	1	0	202	1,4	1	2	1	1		1,2,3	2
677	bhuma	M	55	9857203000	6	5,6	1	1	4	2	1	3	2	0	0	0	0	615	1	1	1	1	1		1,2,3	4
678	Savitri	F	60	8278845399	6	6	1	1	1	1	1	2	1	0	0	0	0	275,615	1,2,4	1	1	2	2	1,2 .3, 4	5	2
679	kala	F	65	9857203000	6	5,6	1	1	5	1	1	3	2	0	0	0	1		1	2	1	1	3			
680	Dhila ram	M	65	7876278206	4	4	1	1	4	3	1	1	1	0	1	1	1	247	1,2,3,4	1	1	2	3	1,2 .3, 4		3
681	Kal	M	70	9857203000	6	5,6	1	4	2	1	1	3	2	0	0	0	0	615	1	1	1	1	1		1,2,3	4
682	Umesh kumar	M	68	9805101285	6	5,6	1	1	4	1	1,4	1	2	0	0	0	0	270,719,788,892	1,3	1	1	1	1		1,2,3	1
683	Saneharu devi	F	49	8544713971	1	1	1	1	2	3	1	1	1	0	0	0	1	1416/438/1	1,2,3,4	1	2	1	1		1,2,3,	3
684	Aakash	M	15	9805410747	3	3	1	1	2	1	1	2	2	0	0	0	0	495/1	1,3	1	1	1	1		1,2,3	1
685	Vidya Devi	F	56	9805883511	5	5	1	2	1	1	1	1	1	1	1	1	0	393,637,691,790,382,385,386	1,2,4	1	4	1	1		1,2,3	2
686	Tamna	F	37	7876651971	6	5,6	1	1	5	1	1	2	1	0	0	0	0	275,615	1,2,4	1	1	2	2	1,2 .3, 4	5	2
687	Surat Pal	M	45	9882096220	5	5	1	1	2	1	1,2	4	1	0	0	0	0	393,637,641,796,382,385,386 6,915,2745/454,2884/383,30 32/285/832,374,389,2650/34 0,313	1,2,4	1	1	2	1	1,2 .3, 4	1,2,3	2
688	Dharam chand	M	45	9816733568	5	5	1	1	5	2	1	2	1	0	1	0	0	393,637,641,790,382	1,2,3,4	1	1	1	1		1,2,3	3

SIA Report – Mandi Greenfield International Airport – Himachal Pradesh

689	Parvina kumari	F	39	9816063953	6	5,6	1	1	5	1	1	2	1	0	0	0	0	275,615	1,2,4	1	1	2	2	1,2,3,4	5	2
690	krishan devi	F	38	7876651971	6	5,6	1	4	4	1	1,4	3	2	0	0	0	0	615,275	1	1	1	3	3	4,5,6,3	1,2,3	4
691	Tekchand	M	58	9805707144	5	5	1	2	2	2	1	1	1	0	0	0	0	393,637,641,790,382,385,386	1	1	3	3	2	1,2,3,4	5	4
692	Kuldeep	M	41	7018936812	5	2	1	1	2	3	1	2	2	0	0	0	0	393,637,641,796,382,385,386,915,2745/454,374,389,2650/340,374,389,2656/340,375,313,2884/383,30232/2857,832,47,451	1,2,3,4	1	2	1	1		1,2,3,	3
693	Ajay Kumar	M	36	9805398004	5	5	1	1	3	2	1	2	2	0	0	0	0	393,637,641,790,375,47,45,65,313,2884/383,3032,2857/832,2745/454,915	1,2,3,4	1	1	2	3	1,2,3,4,5		3
694	parvina kumari	F	38	9816063953	6	5,6	1	1	5	1	1	2	1	0	0	0	0	275,615	1	1	1	3	3	1,2,3,4,5	1,2,3	4
695	Jagdish kumar	M	58	8219651817	5	2	1	1	2	2	1	2	1	0	0	0	0	393,637,637,641,796,382,385,5,915,386,2745/454,374,389,2650/340,374,389,2656/340,375,313,2884/383,3032/2857,832,47,451,	1,2,3,4	1	2	1	1		1,2,3,	3
696	Vela Devi	F	66	8580968041	5	2,5	1	2	1	2	1	2	1	0	0	0	1	393,637,641,790,382,385,386,915,2745/454,2884/383,3032/2857/832,374,389,2650/340,313,47	1,2,4	1	2	1	1		1,2,3	2
697	Ruldu	M	38	8580996041	5	5	1	1	5	1	1,2	4	2	0	0	0	0	393,637,641,796,382,385,386,915,2745/454,2884/383,3032/2857/832,374,389,2650/340,313	1,2,4	1	1	1	1	1,2,3,4	1,2,3	2
698	Kunta devi	F	60	8544796124	6	5,6	1	1	1	1	1	2	1	0	0	0	0	272,600,628,844,847,900,909	1,2,4	1	1	2	2	1,2,3,4	1,2,3	2
699	rakesh	M	32	8544796124	6	5,6	1	1	4	2	1,2,3	1	1	1	1	0	1	272,628,844,847,847,900,909	1,3	1	1	1	1		1,2,3	1
700	Rajesh	M	31	8544796124	6	5,6	1	4	4	1	1	1	1	0	1	0	1	272,600,628,844,847,900,909	1,3	1	1	1	2	1,2,3,4	6	3

701	Kala Devi	F	70	8219646551	6		6	1	1	3	2	1,2	2	2	0	0	0	1044/843, 1047/852, 1050/866	1	2	1	1	3			
702	Nantram	M	75	9816092354	5	2,5	1	2	1	1	1	2	1	0	0	0	0	393,637,641,790,915,451,2745/454	1,2,4	1	2	1	1		1,2,3	2
703	Sundar Singh	M	27	9805304376	3	3,4,5	1	1	2	2	1	2	1	0	1	0	1	373,380,382,551/1,181/1,242,279,629/330,170,177,178,250,252,261,267,269,270,272,382,664/533,666/533	1	1	1	2	2	1,2	6	4
704	Dharam Chand	M	45	8988810619	5		5	1	1	5	1	1,2	1	1	0	1	0	812,316	1	2	1	1	3			
705	Pinki devi	F	45	9459473707	5		2	1	1	2	3	1	1	1	0	1	1	812,316	1	1	2	1	1		1,2,3,	4
706	Deepa Devi	F	42	82839 26866	5	2,5	1	1	4	1	1	2	2	0	0	0	0	812,316	1,2,4	1	2	1	1		1,2,3	2
707	Kala devi	F	70	8219646551	6		6	1	1	1	1	1,4	1	2	0	1	2	1044/843, 1047/852, 1050/866	1	2	3	2	2	1,2,3,4,5	5	4

SIA Report – Mandi Greenfield International Airport – Himachal Pradesh

708	Dharam Chand	M	45	8988810619	5	5	1	1	5	1	1	1	1	0	0	0	0	812,316	1,2,4	1	2	1	1		1,2,3	2
709	Arjun sing	M	56	94590047758	5	5	1	1	7	3	1	1	2	0	1	1	0	375,313,2884/383,3032_285/832,47,35	1,2,3,4	2	1	1	1		1,2,3	3
710	Indra Singh	M	65	9817143075	6	5,6	1	2	3	2	1	1	1	1	0	1	1	1052/955	1,3	1	3	1	2	1,2,3,4	6	3
711	Khem Chand	M	71	9805385244	3	3,4,5	1	2	2	2	1	1	2	0	1	1	0	373,380,382,180/1,242,279,629/330,170,177,178,250,252,261,267,269,270,272,2,0,272,282,265,266	1,2,3,4	1	2	1	1		1,2,3	3
712	Nikka ram	M	75	9459239851	6	5,6	1	3	4	4	1,4	1	1	0	1	1	0	889,881	1,2,4	1	1	2	2	1,2,3,4	1,2,3,4	2
713	Nagender Pal	M	52	7876075036	6	6	1	2	4	3	1,4	1	2	0	1	2	0	271, 1044/843, 1047/852	1	1	1	2	2	1,2,3,4,5	5	4
714	Sunil Kumar	M	23	8988832341	3	3,4,5	1	1	2	1	1	1	2	0	0	0	0	373,380,382,551/1,180/1,242,279,629/330,170,177,178,250,252,261,267,269,270,272,2,82,664/533,666/533	1,2,3,4	1	1	1	1		1,2,3	3
715	Om parkash	M	44	9805345283	5	5	1	1	6	2	1	1	2	0	1	0	0	532,916,697,680,872,917,372/1,547	1,2,3,4	2	1	1	1		1,2,3	3
716	Bhaju	M	69	9882103698	5	2	1	3	5	4	1	1	1	0	2	3	1	587,681,687,696,2749,864,852,535,536,3032/2857/832,3031/2831/832	1,2,4	1	5	1	1	1,2,3,4,5	1,2,3,4	2
717	Naresh kumar	M	45	7018832922	5	2	1	1	2	2	1	2	1	0	0	0	0	871,587,681,682,696,2449/559,804	1	1	2	1	1		1,2,3	4
718	Nihal Singh	M	54	8988363270	6	5,6	1	1	5	4	1	1	1	0	1	1	0	272,600,628,844,848,900,909	1,2,4	1	2	2	2	1,2,3,4	5	2
719	Sant ram	M	35	7876768488	6	5,6	1	1	3	1	1	2	1	0	0	0	0	284,630,632,846,908	1,3	1	1	1	2	1,2,3,4	6	3
720	Vipin kumar	M	25	7807344666	3	3,4	1	1	5	2	1,4	1	2	0	0	2	0	382,629/330,282,266	1,3	2	1	1	1		1,2,3	3
721	Pritam	F	55	6230503806	5	2	1	1	2	2	1	2	1	0	1	0	0	587,981,682,696,2779/559	1,2,3,4	1	2	1	1		1,2,3	3
722	Fula Devi	F	42	7876110801	5	2,5	1	1	2	1	1	2	2	0	0	0	0	393,637,641,790,382,385,386,915,2745/832,374,389,2650/340,313	1	1	2	1	1		1,2,3	
723	Veena Devi	F	53	9816081168	3	3,4	1	2	2	3	1	1	2	0	0	2	0	551/1	1,2,3,4	1	1	1	1		1,2,3	3
724	Mera devi	F	35	8219858828	5	5	1	1	3	2	1	2	2	0	0	0	0	2884/383,3032/2857/832,374,389,2650,340	1,2,3,4	1	1	1	1		1,2,3	3
725	Sanjay Kumar	M	44	8580626133	3	3,4	1	2	2	2	1	2	2	0	1	0	0	576/1,578	1	1	2	1	1		1,2,3	
726	Bimla Devi	F	44	9318889743	6	6	1	1	3	2	1	2	2	0	1	0	0	271,1044/843,1047/852	1,2,3,4	2	1	2	2	1,2,3,4,5	5	3
727	Nihal singh	M	54	8988363270	6	5,6	1	1	5	4	1,4	1	1	0	1	1	0	272,600,628,844,847,900,909	1,2,3,4	1	2	2	2	1,2,3,4	5	3
728	Tekchand	M	74	9816004810	5	2,5	1	2	4	3	1	1	2	0	0	0	0	2648/453, 306,377,2447/454	1	1	2	1	1		1,2,3	
729	Divender Kumar	M	32	9816537599	6	5,6	1	1	3	1	1	2	1	0	0	1	1	274,630,632,846,908	1,3	1	1	1	2	1,2,3,4	6	3
730	Channo Devi	F	60	8580626133	3	3,4	1	2	1	2	1	2	2	0	0	0	0	576/1,578	1	1	2	1	1		1,2,3	4
731	Bhawani	M	65	9816733228	5	5	1	1	3	2	1	2	1	0	0	1	0	2648/454,360/377,2744/454	1,2,3,4	1	2	2	2	1,2,3,4		3
732	Premi	M	80	7018383903	6	6	1	1	1	2	1	2	1	0	0	0	0	273,629,631,845	1	2	2	2	2	1,2,3,4,5	6	4

SIA Report – Mandi Greenfield International Airport – Himachal Pradesh

733	Mani ram	M	50	8629899780	6	5,6	1	1	5	3	1	1	1	0	0	1	0	273,629,631,845	1,2,4	1	2	1	1		1,2,3	2
734	Anant ram	M	70	9857143205	5	5	1	3	4	4	1,4	1	2	0	1	1	0	633,796,806	1,2,4	1	1	1	1	1,2,3,4,5	1,2,3,4	2
735	Malkeet Singh	M	47	9882390082	5	2,5	1	2	3	2	1	2	1	0	1	0	0	532,916,680,699,872,697,872/1	1	1	3	2	2	1,2,3,4	5	4
736	Jamna devi	F	27	9816547599	6	5,6	1	1	2	1	1	2	2	0	0	0	0	274,630,632,846,908	1,2,4	1	1	1	3	4,5,6,3	6	2
737	Rukmani	F	62	9816537599	6	5,6	1	1	4	1	1	2	1	0	1	1	0	274,630,632,846,908	1,2,4	1	1	1	1		1,2,3	2
738	Chohar singh	M	77	9882851311	3	3	1	3	2	3	1	1	1	0	0	0	0	576/1,578	1	1	1	2	2	1,2,3,4	1,2,3	4
739	Bhajan singh	M	54	8894814862	5	3	1	1	3	3	1	2	2	0	1	0	0	532,912,697,872,680,872,872/1	1,2,3,4	1	1	1	1		1,2,3	3
740	Narmada devi	F	65	8580875518	6	5,6	1	1	1	1	1	2	1	0	1	0	1	645,664,748/1	1,3	1	1	1	2	1,2,3,4	6	3
741	Pawan kumar	M	45	8276767008	4	3,4	1	1	3	1	1,4	1	1	0	1	0	0	576/1,578	1,2,3,4	2	1	1	1		1,2,3	3
742	Bhawna devi	F	40	8580875518	6	6	1	1	4	2	1	2	2	0	0	1	0	645,664,748/1	1	2	1	2	2	1,2,3,4,5	6	4
743	Neela devi	F	37	9015274026	6	5,6	1	1	5	1	1	2	1	0	1	0	0	645,664,748/1	1,2,3,4	1	1	2	2	1,2,3,4	5	3
744	Sansar chand	M	55	8894283045	5	2	1	1	2	3	1	2	2	0	1	0	1	451	1	1	2	1	1		1,2,3	4
745	Panjki Devi	F	60	8894283045	5	2	1	2	1	1	1,2	2	2	0	1	0	0	451	1,2,4	1	1	3	3	1,2,3,4	1,2,3	2
746	Chaman Lal	M	60	9459049012	3	2,3,4,5	1	1	4	2	1	1	1	0	1	1	0	576/1, 578	1	1	2	2	3	4,5,6,3	5	4
747	Bal raj	M	50	9816313197	6	5,6	1	1	7	2	1,4	1	2	0	2	1	0	275,615	1	1	1	3	3	1,2,3,4,5	1,2,3	4
748	Ranjeet Singh	M	52	9805185723	5	2,5	1	2	3	2	1	3	2	0	0	0	0	532,916,680,699,872,697,872/1	1	1	2	1	1		1,2,3	
749	Shiv lal	M	60	9816065012	6	5,6	1	2	4	3	1,4	1	2	0	1	1	1	275,615	1,3,4	1	1	1	2	1,2,3,4	6	3
750	Mangu devi	F	40	8544703998	5	5	1	1	2	3	1	1	1	0	0	0	0	532,916,697,699,872,680,572	1,2,3,4	1	2	1	1		1,2,3	3
751	Bhawna devi	F	40	8580875518	6	6	1	1	3	2	1	2	1	0	0	0	0	645,664,748/1	1,2,4	2	2	2	2	1,2,3,4,5	6	2
752	Khuvram	M	44	8894470745	5	2,5	1	1	5	2	1,4	2	2	0	1	0	0	532,916,697,680,872/1, 699,872/1, 547	1	1	2	2	2	1,2	5	4
753	Surjeet singh	M	48	98005177395	5	5	1	1	3	2	1	2	2	0	1	0	0	532,916,697,980,872,917,872/1,597	1,2,3,4	1	1	1	1		1,2,3	3
754	Lekh Ram	M	45	9015424467	5	2	1	1	1	1	1,2	4	2	0	0	0	0	363,366,367,369,633,796,806	1,2,4	1	1	1	1	1,2,3,4	1,2,3	2
755	Ajay kumar	M	30	7807202398	6	6	1	2	4	2	1,2	2	2	0	1	0	0	617	1,3	1	1	2	2	1,2,3,4,5	6	4
756	Praveen kumar	M	35	9816030911	5	2	1	1	2	3	1	1	1	0	1	1	0	307,688,691528,526,527,455/1, 307/1	1,2,3,4	1	2	1	1		1,2,3	3
757	Lekha Ram	M	45	9015424467	5	2	1	1	1	1	1	4	2	0	0	0	0	363366,367,369,633,796,806	1	1	1	1	1	1,2,3,4	1,2,3	
758	Vandana kumari	F	47	9418662868	5	5	1	1	5	3	1	1	2	0	1	1	0	532,961,697,680,872,917,872/1,597	1,2,3,4	1	1	3	3	1,2,3,4,5		3
759	Chotu ram	M	46	7642027800	6	5,6	1	2	4	3	1,4	2	2	0	1	1	1	617	1,3	1	1	1	2	1,2,3,4	6	3
760	Roshan lal	M	50	8894359982	4	4	1	1	4	1	1,4	2	2	0	1	0	0	1	1,3	1	1	1	1		1,2,3	3

SIA Report – Mandi Greenfield International Airport – Himachal Pradesh

761	Vijay	M	34	8544793882	6	6	1	1	4	2	1,2	2	2	0	1	0	0	617	1,3	1	2	2	2	1,2,3,4,5	6	4
762	Vijay Kumar	M	33	8627880015	5	2	1	1	5	1	1,2	2	2	0	1	1	0	417	1,2,4	1	2	1	1	1,2,3,4	1,2,3	2
763	Sukh ram	M	65	8988276382	6	5,6	1	1	3	1	1	2	1	1	1	0	1	282	1,3	1	1	1	1		1,2,3,4	3
764	Praveen kumar	M	36	9816030911	5	2	1	1	2	2	1	1	1	0	1	1	1	417,411,639	1	1	2	2	2	1,2,3,4	6	4
765	Param dev	M	62	8894359982	4	4	1	1	2	3	1,2,4	1	1	0	1	1	0	1	1,3,4	1	1	1	1		1,2,3,4	3
766	Sarla devi	F	47	9459486823	5	5	1	2	2	1	1	2	2	0	1	0	0	393,637,641,790,382,385,386,915,2745/454	1,2,3,4	1	1	1	1		1,2,3	3
767	Surendri Devi	F	40	9816860670	5	5	1	1	3	3	1	2	1	0	0	0	0	393,637,641,790,382,385,386,2745/454,374,389,2650/340,375,2884/383,3032/2857/832	1	1	4	1	1		1,2,3	
768	Chinta Devi	F	62	7807286863	3	3,4	1	1	2	3	1	2	2	0	0	0	0	576/1,578	1	1	2	1	3			
769	Amar singh	M	60	9459218909	4	4	1	1	4	4	1,5	1	1	0	2	1	1	85,87	1,3	1	2	2	1		1,2,3,4	1
770	Ramesh	M	40	7018246517	6	5,6	1	1	4	1	1	2	1	0	1	0	0	617	1,2,4	1	1	2	2	1,2,3,4	1,2,3,4	2
771	suresh	M	38	7876647745	6	5,6	1	1	3	1	1	2	1	0	0	0	0	617	1,3	1	1	3	3	1,2,3,4,5	1,2,3	1
772	Baldev Ram	M	53	9857186988	3	3,4	1	1	7	4	1	1	2	0	0	2	0	576/1,578	1,2,3,4	1	2	1	1		1,2,3	3
773	Urmila Devi	F	56	6230540874	5	2	1	1	2	3	1,2	2	2	0	1	0	0	451	1,2,4	1	1	1	1	1,2,3,4,5	1,2,3	2
774	Indru	M	57	9816166531	5	5	1	2	2	3	1,4	1	1	0	1	1	0	417,411,639	1	1	2	1	1		1,2,3	
775	rajesh	M	37	7876058509	6	5,6	1	1	4	1	1	1	2	0	0	0	0	617	1	1	1	1	1		1,2,3	4
776	Anjali	F	26	8219069353	5	2	1	1	2	2	1	2	2	0	1	0	0	451	1,2,3,4	1	2	1	1		1,2,3	3
777	Raj kumar	M	25	623054084	5	2	1	1	2	3	1	2	2	0	1	0	0	451	1	1	2	1	1		1,2,3	4
778	Pinku	F	43	8580758457	5	5	1	1	3	2	1	2	2	0	1	0	0	2698/453,306,377,2744/454	1,2,3,4	1	1	1	1		1,2,3	3
779	Roshan Lal	M	65	9418771144	5	2,5	1	2	4	2	1	3	1	0	0	0	1	393,637,641,790,915,415,27/454,374,389,2650/340,375,313,2884/384,3032/2857/832,47	1	1	1	2	2	1,2,3,4	5	4
780	Mahant Ram	M		9418856918	3	3,4	1	3	4	2	1	1	1	0	1	1	1	85/87	1	1	2	2	2	4,5,6,3	5	4
781	Tara chand	M	57	9418204692	3	3	1	1	6	4	1,4	1	1	0	1	1	1	85,87	1,3	1	2	2	1		1,2,3	1
782	Vidya devi	F	50	9015451408	6	5,6	1	1	1	1	1	2	2	0	0	0	0	285,617	1,2,4	1	1	1	1		1,2,3,4	2
783	asha devi	F	30	7015350906	6	5,6	1	1	5	1	1	1	2	0	0	0	0	285,617	1	1	1	1	1		1,2,3	4
784	Chamanlal	M	45	9817135037	5	2	1	1	2	3	1	2	1	0	1	0	1	317,316	1,2,4	1	2	1	1		1,2,3	2
785	Sher Singh	M	46	9816162087	5	2	1	2	2	1	1,2	2	1	0	0	0	0	317,316	1,2,4	1	1	1	1	4,5,6,3	1,2,3	2

SIA Report – Mandi Greenfield International Airport – Himachal Pradesh

786	Vidya devi	F	50	7015451408	6	5,6	1	1	1	1	1	2	2	0	0	0	0	285,617	1,2,4	1	1	1	1		1,2,3,4	2
787	Roshani devi	F	58	9817135037	5	2	1	2	1	2	1	2	1	0	1	0	1	316,317	1,2,4	1	2	1	1		1,2,3	2
788	Rajender sen	M	59	9816113400	3	3	2	3	6	2	1	1	2	0	0	1	0	134/1	1,3	1	2	1	1		1,2,3	1
789	nirasha devi	F	28	7018221828	6	5,6	1	1	5	1	1	1	2	0	0	0	0	285,617	1	1	1	1	1		1,2,3	4
790	Meg Singh	M	58	9736081887	6	5,6	1	1	3	2	1,2	2	2	0	0	0	0		1	2	1	1	3			
791	pumu devi	F	65	7807737199	6	5,6	1	1	1	1	1	2	2	0	0	0	0	280,321,890	1,3	1	1	1	1		1,2,3	1
792	Jyoti prakesh	M	28	9816983544	5	2	1	1	7	3	1	2	1	0	1	1	0	812,316	1,2,4	1	2	1	1		1,2,3	2
793	Beli ram	M	58	98160501998	3	3,5	1	2	5	3	1,5	1	1	0	0	0	0	85,87	1,3	1	2	2	1			4
794	Meg Singh	M	58	9736081887	6	5,6	1	3	1	3	1	2	2	0	1	2	0	285,617	1,2,4	1	1	1	1		1,2,3,4	2
795	Ranjeet	M	59	8219962977	5	2	1	1	2	1	1,4	2	2	0	0	0	0	812,316	1,2,4	1	3	1	1	1,2,3,4,5	1,2,3	2
796	Rakesh Roshan	M	48	8616206424	4	2,3,5	1	2	2	1	1	2	1	0	1	0	0	85,86,87	1,2,3,4	1	1	1	1		1,2,3	3
797	Vishnu ram	M	57	9857350466	5	2	1	2	2	3	1,4	1	1	0	1	1	1	812,316	1	1	2	2	2	1,2,3,4	6	4
798	Gopal	M	39	9816236837	5	5	1	1	3	2	1	2	2	0	1	1	1	393,627,641,790,382,386,91 5,2745/454,451,374,389,265 0/340,374,312,3032,2857/83 2,47	1,2,3,4	1	1	2	3	1,2,3,4		3
799	Krishan chand	M	51	9857640861	6	5,6	1	1	4	1	1	2	2	0	2	0	0	285,617	1,2,4	1	1	1	1		1,2,3,4	2
800	rajni	F	25	7807189665	6	5,6	1	1	5	1	1,4	1	2	0	1	0	0	280,321,890	1	1	1	3	3	4,5,6,3	1,2,3	4
801	Sunder singh	M	60	988988224975	3	3,5	1	1	4	1	1,2,4	1	1	0	0	0	0	85,87	1,3	1	1	2	2	4,5,6,3		4
802	Leela Devi	F	69	9816206424	3	2,5	1	2	1	1	1	2	1	0	0	0	0	85,87	1,2,3,4	1	1	1	1		1,2,3	3
803	Kaloni Ram	M	58	9882219782	5	2,5	1	2	4	3	1,4	1	1	0	2	3	1	393,637,641,790,382,385,38 6,915,2447/454, 374,2659/340, 375,312,2884/383, 3032/2857/832, 47,451	1	1	2	2	2	1,2,3,4	5	4
804	Singh	M	69	9816232704	5	2,5	1	3	1	2	1,2	1	2	0	1	0	0	366,367,369,633,796,806	1,2,3,4	1	3	1	1	1,2,3,4	1,2,3,4	3
805	Hans raj	M	60	9805860445	5	4	1	1	2	3	1	2	1	0	0	0	1	363,366,367,369,633,796,806	1,2,4	1	2	1	1		1,2,3	2
806	Soma	F	30	9816576671	6	5,6	1	4	5	1	1	1	2	0	0	0	0	280,321,890	1	1	1	1	1		1,2,3	4
807	Ramsingh	M	61	9817269702	5	5	1	1	3	3	1	1	1	1	0	0	1	393,637,641,790,382,385,38 8,413,505,422,357,3944/432, 524,525,563,836,837,365,28 91/486,533,534,906,311,415, 430	1,2,3,4	1	2	2	2	1,2,3,4		3

SIA Report – Mandi Greenfield International Airport – Himachal Pradesh

808	Ghanshyam Dass	M	58	8894848147	4	3,4,5	1	1	4	2	1,4	1	1	0	1	1	1	85,87	1,3	1	1	1	1	1,2,3,4	1,2,3,4	3
809	Kapil sen	M	46	9736600999	3	3	2	2	6	2	1	1	2	0	1	0	0	132	1	1	2	1	1	1,2,3	1,2,3	4
810	Reena	M	34	9857241158	6	5,6	1	1	4	2	1	3	2	0	0	0	0	280,321,890	1,3	1	1	1	1	1,2,3,4	1,2,3,4	3
811	kanura	M	90	9816489055	6	5,6	1	4	1	1	1	2	2	0	0	0	0	291	1	1	1	1	1	1,2,3	1,2,3	4
812	Ram lal	M	60	9805958291	5	2	1	2	1	1	1	1	2	0	1	1	1	633,796,806,318,219,623,624,625,631,800,801,804,805,265/320,2652/320,2653/320,855,856,859,928,808,847,854,810,848,858,857,2846/850,299	1,2,4	1	2	1	1	1,2,3	1,2,3	2
813	Jai ram	M	58	9805958291	5	2	1	3	2	2	1	1	1	0	1	1	1	633,796,806,318,319,623,624,625,631,800,801,804,805,2651/320, 2652/320, 2653/320, 808to928	1,2,4	1	3	1	1	1,2,3	1,2,3	2
814	Tej Singh	M	50	7018315272	4	3,4,5	1	1	7	4	1,4	1	2	0	1	1	0	85,87	1,2,3,4	1	2	1	1	1,2,3	1,2,3	3
815	Dromanti Devi	F	55	8219132738	5	2,5	1	3	2	3	1,4	1	1	0	0	0	1	393,637,641,790,382,385,386	1,3	1	5	3	2	1,2,3,4	1,2,3,4	5
816	Prakash chand	M	45	8219173388	6	5,6	1	1	5	4	1,4	1	2	0	1	0	0	280,321,890	1,3	1	4	2	2	1,2,3,4	1,2,3,4	5
817	Hans Raj	M	55	9805958291	5	2	1	2	2	1	1,2	1	2	0	0	1	0	633,796,806,318,319,623,624,625,631,800,801,804,805,265/320,855,856,859,928,808,847,854,810,848,858,857,2846/850,299	1,2,4	1	2	1	1	1,2,3,4	1,2,3	2
818	Indra Devi	F	50	8219132738	5	2,5	1	3	5	3	1,4	1	1	0	2	2	1	393,637,641,790,382,385,386	1,3,4	1	5	1	1	1,2,3,4	1,2,3	3
819	Rita Devi	F	35	8219870194	6	6	1	1	4	2	1	2	1	0	1	0	0	271,1044/843, 1047/852	1	1	2	2	2	1,2,3,4,5	1,2,3,4,5	6
820	sundar singh	M	70	9882152076	6	5,6	1	1	4	1	1	3	1	0	1	0	0	294,594,785/1,899,945,104	1,2,4	1	1	2	2	1,2,3,4,5	1,2,3	2
821	Prabhi Devi	F	58	9418700267	4	3,5	1	1	1	1	1	1	1	1	1	1	1	90	1,2,3,4	1	3	2	2	1,2,3,4	1,2,3,4	6
822	Shyam lal	M	57	8219928008	6	5,6	1	1	4	3	1	1	1	0	1	0	0	294,594,785/1,899,945,104	1	1	4	2	2	1,2,3,4	1,2,3	4
823	Dharmpal	M	34	9857322000	5	5	1	4	5	1	1	1	1	0	0	1	0	246,269	1,2,3,4	1	2	2	2	1,2,3,4	1,2,3,4	3
824	Saravan Kumar	M	45	8679124233	4	3,4,5	1	1	4	2	1	2	1	0	0	0	0	90,207	1,2,3,4	1	2	1	1	1,2,3	1,2,3	3

SIA Report – Mandi Greenfield International Airport – Himachal Pradesh

825	jangi ram	M	72	9857220420	6	5,6	1	1	4	1	1	2	1	0	1	0	0	294,594,899,945,785/1	1	1	2	2	2	4,5,6,3	1,2,3	4
826	Hari Singh	M	58	7018626051	6	5,6	1	2	1	2	1,4	2	1	0	1	0	0	290	1,2,4	1	1	1	1		1,2,3,4	2
827	Mast Ram	M	66	8219846210	4	2,3,4,5	1	2	6	3	1	1	1	0	1	1	1	90	1,3,4	1	1	1	2	1,2,3,4	6	3
828	Surender Kumar	M	34	9418700267	4	3,5	1	1	2	3	1	1	1	1	1	0	0	90,210	1,2,3,4	1	4	2	2	1,2,3,4	6	3
829	Vinod Kumar	M	41	9816075182	5	5	1	1	3	1	1	4	2	0	0	0	0	2648/453 306,377,2744/454	1,2,3,4	1	1	1	1		1,2,3	3
830	Ramesh Pal	M	47	9816082372	4	3,4,5	1	2	4	2	1	2	1	0	0	0	0	90,207,212,(249)	1,2,3,4	1	2	1	1		1,2,3	3
831	Bimla Devi	F	41	9318889743	6	6	1	1	4	2	1	2	1	0	1	1	1	271,1044/843,1047/852	1	1	3	2	2	1,2,3,4,5	6	4
832	Narotam ram	M	58	9418473551	3	3,5	1	1	1	3	1	1	1	0	1	0	0	90	1,2,3,4	1	4	2	2	1,2,3,4	6	3
833	Prakash Chand	M	52	9816341190	4	3,4,5	1	1	4	2	1	2	1	0	1	0	1	90	1,3	1	2	2	2	4,5,6,3	5	4
834	Sunita Kumari	F	28	9418700267	4	3,5	1	1	2	3	1	1	1	1	1	0	0	210	1,2,3,4	1	4	2	2	1,2,3,4	6	3
835	Surju	M	88	9816804949	4	3,4,5	1	4	1	1	1	2	1	0	0	0	0	90	1,3	1	1	1	2	1,2,3,4	6	3
836	Sunita Devi	F	38	9418700267	4	3,4,5	1	1	7	2	1	1	1	0	0	0	0	90	1	1	2	2	2	4,5,6,3	5	4
837	Chhangu ram	M	48	98161-27324	4	3,5	1	1	3	2	1,2	2	2	0	0	0	0		1	2	1	1	3			
838	Meera devi	F	39	8894283045	5	2	1	2	2	2	1	1	1	0	1	1	1	4-10-6	1	1	1	1	1		1,2,3	4
839	Chhangu ram	M	45	98161-27324	4	4,5	1	3	2	3	1	1	1	1	0	1	0	90,210	1,3	1	4	2	2	1,2,3,4	6	3
840	Ati Devi	F	34	9816127324	4	4,5	1	1	4	2	1	1	1	1	0	0	1	210	1,3	1	2	2	2	4,5,6,3	5	4
841	Kala devi	F	95	9816127324	4	4,5	1	1	1	1	1	1	1	1	0	0	0	90	1,3	1	1	2	2	1,2,3,4	1,2,3,4	3
842	Jaykaran	M	55	9805279434	5	5	1	1	5	4	1,4	1	1	0	1	1	0		1	2	1	1	3			
843	Jaybkaran	M	55	9805279434	5	5	1	1	4	3	1	1	1	0	1	1	0	382,385,386,374,389,2650/3 40,375, 312	1,2,3,4	1	1	2	2	1,2,3,4		3
844	Sheela devi	F	53	9805958291	5	2	1	1	2	3	1	1	1	0	1	1	1	633,796,806,2846/850	1,2,4	1	2	1	1		1,2,3	2
845	Paalu	M	50	8219192702	5	2	1	2	2	2	1	2	2	0	1	0	1	318,319,623,624,625,631,80 0,801,804,805,798,799,802,8 03	1,2,4	1	2	1	1		1,2,3	2
846	Sher singh	M	58	9857011031	5	2	1	1	2	2	1	2	1	0	1	0	1	313,129,130,131	1	1	2	2	2	1,2,3,4	6	4
847	Prem Dass	M	53	9459151102	4	3,4,5	1	1	4	3	1	1	1	1	2	1	2	90	1,3	1	2	2	2	4,5,6,3	5	4

SIA Report – Mandi Greenfield International Airport – Himachal Pradesh

848	Inder singh	M	59	9805811407	4	3,4,5	1	3	2	3	1	2	1	0	0	1	1	90	1,3	1	4	2	2	1,2,3,4	6	1
849	Pramila Devi	F	38	6284957748	5	5	1	4	3	2	1	2	2	0	0	0	0	2648/453	1,2	2	1	1	1		1,2,3	1
850	Nikki devi	F	48	9882318981	4	4	1	1	2	1	1	2	1	0	0	0	0	90	1,3	1	3	2	2	1,2,3,4	6	1
851	Roshan Lal	M	37	9816327307	4	3,4,5	1	1	4	2	1,4	2	1	1	1	0	2	90	1,3	1	2	2	2	4,5,6,3	5	4
852	Lalita Kumari	F	39	9816327307	4	4	1	1	7	1	1	1	2	0	0	0	0	90	1,3	1	2	2	2	1,2,3,4	6	1
853	Manchali	M	38	8219055614	6	5,6	1	1	5	3	1,4	1	2	0	0	1	0	280,321,890	1	1	2	2	2	1,2,3,4	1,2,3,4	4
854	Devi Ram	M	52	9816752592	5	5	1	2	1	2	1	1	2	1	2	1	0	318,319,623,624,625,831,800,801,804,805,931	1,3	1	3	1	1		1,2,3	3
855	Lajja Devi	F	48	9418925485	6	5,6	1	1	5	3	1,4	1	2	0	1	1	0	280,321,890	1,2,4	1	1	2	2	1,2,3,4	1,2,3	2
856	bohari	M	39	9418925485	6	5,6	1	1	4	3	1,4	1	2	1	0	0	0	280,321,890	1	1	1	2	1	1,2,3,4,5	1,2,3	4
857	Rakesh Chaudhary	M	49	9418002305	4	3,4,5	1	2	4	3	1,2,3	1	1	0	1	1	1	81	1,4	1	2	2	2	4,5,6,3	5	4
858	Gulabi Devi	F	67	8219173388	6	5,6	1	1	1	1	1	2	2	0	0	0	0	280,321,890	1	1	2	2	2	1,2,3,4	5	4
859	Bihari lal	M	47	9805798710	4	3,4	1	2	2	3	1	1	1	0	1	0	0	84,119	1,3	1	2	1	1		1,2,3	1
860	Nanak Chand	M	58	9817620108	5	5	1	2	3	3	1,4	2	2	0	1	1	1	318,319,623,624,625,831,500,801,804,804,92,924,925	1,3	1	4	1	1		1,2,3	3
861	Parbhi devi	F	65	9625773518	6	5,6	1	1	3	2	1,2	2	2	0	0	0	0		1	2	1	1	3			
862	Mahant ram	M	58	9816334650	4	3,4	1	1	2	3	1	1	1	0	0	0	0	90	1,3	1	1	1	1		1,2,3	1
863	Ramesh Kumar	M	50	9816739581	5	2,5	1	1	5	1	1	1	2	0	1	1	0	318,319,623,624,625,831,800,801,804,805,920	1,3	1	4	1	1	1,2	1,2,3	3
864	Parbhi devi	F	65	9625773528	6	5,6	1	1	1	1	1	2	2	0	0	0	0	280,321,890	1	1	1	2	2	1,2,3,4	5	4
865	Chuni lala	M	55	9816229227	5	5	1	1	4	2	1	1	2	0	0	1	0	318,319,623,624,624,831,800,801,804,805,92,924,925	1,2,3,4	1	1	1	1		1,2,3	3
866	Sevak ram	M	70	7876298924	6	5,6	1	3	2	4	1,4	1	1	0	1	1	0	280,321,890	1,3	1	1	1	1	1,2,3,4	6	3
867	khimi	F	75	9625775328	6	5,6	1	4	3	2	1	2	2	0	0	0	0	280,321,890	1	1	1	3	3	1,2,3,4,5	1,2,3	4
868	Chander kumar	M	35	9805700057	5	2,4	1	1	2	3	1	1	1	0	1	1	1	398,799,	1,2,3,4	1	1	1	1		1,2,3	3

SIA Report – Mandi Greenfield International Airport – Himachal Pradesh

869	Suresh kumar	M	34	9805815074	5	2	1	1	2	3	1	2	1	0	1	1	1	398,799	1,2,4	1	2	1	1		1, 2, 3,	2
870	Sawaru ram	M	47	8580427628	4	4,5	1	3	2	3	1	1	1	0	1	0	0	83,119	1,3	1	2	2	2	1,2, 3,4	6	1
871	kala ram	M	85	9625773528	6	5,6	1	1	4	2	1	1	2	0	0	0	0	285	1	1	1	1	1	1,2, 3,4, 5	1, 2, 3	4
872	Gulabi	F	60	9816327307	4	3,4	1	1	4	2	1	1	1	0	0	0	0	90	1	1	2	2	2	4,5, 6,3	5	4
873	Katki devi(death)	F	Ga gan ku mar	8219212692	5	2	1	1	2	3	1	2	1	0	0	0	1	318,319,623,624,625,831,80 0,801,804,805,802,803	1,2,4	1	2	1	1		1, 2, 3,	2
874	Gopalu	M	55	8219212692	5	5	1	1	2	1	1	2	1	0	0	0	1	318,319,623,625,831,800,80 1,804,805,798,799,802,803	1,3	1	4	1	1		1, 2, 3	3
875	Sher Singh	M	81	7018127427	6	5,6	1	2	1	4	1,4	1	2	0	0	2	0	280,321,890	1,3	1	4	2	2	1,2, 3,4	5	3
876	Soni devi	F	55	9717647428	4	3,4	1	4	2	1	1	2	1	0	0	1	0	93	1,3	1	1	1	1		1, 2, 3, 4	3
877	Harish kumar	M	34	9882647680	5	5	3	1	4	1	1	2	1	0	0	1	0	428?425,349,408,423,424,43 3,450,455	1,2,3,4	1	1	2	2	1,2, 3,4		3
878	Snehlata	F	29	9817647428	4	3,4,5	1	1	4	2	1	2	2	0	0	0	0	93	1,2,3,4	1	2	1	1		1, 2, 3	3
879	Neter Singh	M	55	98171-41951	4	3,4	1	2	2	2	1	2	1	1	0	0	0	80,93	1,3,4	1	3	2	2	1,2, 3,4	6	3
880	Sant kumar	M	28	8219038105	5	4,5	1	1	4	2	1	2	1	0	0	0	0	398,799	1,3	1	3	1	1		1, 2, 3, 4	3
881	Nagargi Devi	F	80	98171-41951	4	3,4	1	2	1	1	1	2	1	1	0	0	0	93	1,3	1	3	2	2	1,2, 3,4	6	1
882	Param ram	M	55	9816124281	6	5,6	1	3	1	5	1,2	1	1	0	4	4	0	301,1123/857,302,305	1,3	1	4	2	2	1,2, 3,4	1, 2, 3, 4	3
883	Sapana Devi	F	36	9817647428	4	3,4,5	2	1	3	1	1	2	2	0	0	0	0	93	1,2,3,4	1	1	1	1		1, 2, 3	3
884	Lata devi	F	35	9418209951	5	5	1	1	5	3	1	2	1	0	2	1	0	398,799	1,3	1	2	1	1		1, 2, 3	3
885	Bhuma devi	F	60	7807585402	6	5,6	1	1	1	2	1	3	2	0	0	0	0	275,615	1,2,4	1	1	2	2	1,2, 3,4	5	2
886	Vijay Kumar	M	35	9882130385	5	2,3,4,5	1	1	5	3	1	1	1	0	1	1	0	398,799	1,3	1	4	1	1		1, 2, 3	3
887	Savitri	F	65	7807585402	6	5,6	1	1	4	1	1	1	2	0	0	0	0	275,615	1	1	1	1	1	1,2, 3,4, 5	1, 2, 3	4

SIA Report – Mandi Greenfield International Airport – Himachal Pradesh

888	Soma devi	F	44	8580512545	5	2,3,4,5	1	2	2	2	1	2	1	0	0	0	1	318,319,623,624,625,831,800,801,804,805	1,2,3	1	2	1	1		1,2,3	3
889	Lata devi	F	41	9418209951	5	2,3,4,5	1	1	5	3	1	2	1	0	2	0	1	398,799	1,3	1	2	1	1		1,2,3,4	3
890	Jamuna devi	F	65	9459136635	6	5,6	1	2	1	3	1,4	2	1	0	0	0	0	280,321,890	1,3	1	2	2	2	1,2,3,4	5	3
891	Durgi devi	F	68	9418209951	5	1,2,3,4,5	1	1	1	3	1	2	1	0	1	0	1	318,319,623,624,625,831,800,801,804,805,627,630,634,635,677,694,702	1,3	1	4	1	1		1,2,3,4	3
892	Ram Swarup	M	48	8580893131	4	3,4	1	1	4	2	1	2	1	0	1	0	0	91,92	1,3	1	2	1	3	4,5,6,3	1,2,3	3
893	Kuldeep kumar	M	46	9857106728	3	3	1	2	2	3	1	2	2	0	1	0	0	91,92	1,3	1	2	1	1		1,2,3	1
894	jayachand	M	60	9459136635	6	5,6	1	2	3	1	1	1	2	0	0	0	0	280,321,890	1,3	1	1	1	1	2,4,6,7	1,2,3,4	1
895	Jai Ram	M	71	9418203464	5	2,4,5	1	2	3	2	1	1	1	0	2	2	1	318,319,623,624,625,821,800,801,804,805,627,630,634,635,677,692,702,918,551,626,628,629,676,693,703,499,613,632,669,670,673,675,704,797,817,500,751	1,3	1	3	1	1		1,2,3	3
896	Ghopali Devi	F	72	9459136635	6	5,6	1	1	2	1	1,2	1	2	0	1	0	0	280,321,890	1,2,4	1	2	3	2	1,2,3,4	1,2,3	2
897	Sanjeev Kumar	M	45	7832052975	3	3	1	1	4	2	1	2	1	0	0	0	0	91,92	1,3	1	2	1	3		1,2,3	3
898	hima	M	85	9459136635	6	5,6	1	1	3	1	1	1	2	0	0	0	0	280,321,890	1,3	1	1	1	1	1,2,3,4,5	1,2,3	1
899	Sher Singh	M	47	9816570409	5	2,3,4,5	1	1	4	4	1	2	1	0	1	0	0	318,319,623,624,625,831,800,801,804,805,798,799,627,630,634,635,677,694,402,918,551,626,628,829,676,693,703,499,613,632,669,670,673,675,704,797,817,500,751	1,3	1	5	1	1		1,2,3	3
900	Mohani Devi	F	70	9857106728	3	3	1	1	1	2	1	2	1	0	0	0	0	91,92	1,3	1	1	2	2	1,2,3,4	6	1
901	santi	F	74	9459136635	6	5,6	1	1	4	1	1	2	2	0	0	0	0	280,321,890	1	1	1	1	1		1,2,3	4
902	Param dev	M	51	9418209951	5	1,2,3,4,5	1	1	6	3	1,4	2	1	0	1	1	1	318,319,623,624,625,831,800,801,804,805,627,630,635,677,694,702,918,551,626,628,629,676,693,703,499,673,632,668,670,673,675,704,797,817,500,751	1,3	1	4	1	1		1,2,3,4	3

SIA Report – Mandi Greenfield International Airport – Himachal Pradesh

903	Sarla Devi	F	50	8219772156	3	3	1	1	4	2	1	1	1	0	1	1	0	91	1,3	1	2	1	1		1,2,3	3	
904	Swari	F	80	9882130385	5	2,3,4,5	1	2	1	1	1,4	1	1	0	0	0	0	318,319,623,624,625,831,800,801,804,805,798,799,627,630,634,635,677,694,402,918,551,626,628,829,676,693,703,499,613,632,669,670,673,675,704,797,817,500,751	1,3	1	4	1	1		1,2,3	3	
905	Mahender pal	M	57	9882130385	5	2,3,4,5	1	2	2	2	1,4	1	1	0	0	0	1	318,319,624,625,831,800,801,804,805,798,799,677,630,3634,635,677,694,702,918,551,626,628,629,676,693,703,499,613,632,669,670,673,675,704,791,817,500,751	1,2,3	1	2	1	1		1,2,3	3	
906	Vinay Kumar	M	27	8679877420	5	2,4,5	1	1	4	1	1,4	1	1	0	0	0	0	1,28,61	1,3	1	4	1	1		1,2,3	3	
907	Mangat ram	M	77	7832049209	3	3	1	2	1	2	1	1	1	0	0	0	0	92	1,3	1	2	2	2	1,2,3,4	6	3	
908	Roshan lal	M	49	88944143036	5	1,2,3,4,5	1	1	5	2	1,4	2	1	0	0	0	1		1,3	1	2	1	1		1,2,3	3	
909	Sarla devi	F	60	8679877420	5	1,2,3,4,5	1	1	1	1	1	1	1	0	0	0	0	499,613,632,668,670,673,675,704,747,817,560,751	1,2,3,4	1	1	1	1		1,2,3,4	3	
910	Beli Ram	M	54	9816716719	6	5,6	1	3	5	4	1,4	1	1	0	1	0	1	525,504,598,621,850	1,2,4	1	2	1	1		1,2,3	2	
911	Kuldeep Chand	M	50	8351929021	4	3,4	1	1	7	4	1,4	1	2	0	0	1	0	85,87	1,3	1	2	1	1		1,2,3	3	
912	Raj Kumar	M	54	9816503657	6	5,6	1	2	2	1	1,2	1	1	0	2	2	0	289	1,2,4	1	2	3	3	1,2,3,4	1,2,3	2	
913	Munilal /vinhu	M	55	9816418052	6	6	1	2	1	1	1,4	2	2	0	0	1	0	289	1,2,4	1	1	3	3	3	3	6	2
914	bhago	M	70	7807941052	6	6	1	4	2	1	1	2	2	0	0	0	0	289	1	1	1	1	1	2,4,6,7	1,2,3	4	
915	kamla	F	60	7807941052	6	6	1	1	3	1	1	1	2	0	0	0	0	289	1	1	1	1	1	1,2,3,4,5	1,2,3	4	
916	Satish Kumar	M	37	7018492308	5	5	3	1	5	3	1	1	2	0	1	0	0	428,425,349,408,423,433,450,455	1,2,3,4	2	1	1	1		1,2,3	3	
917	Mast Ram	M	63	8219291183	3	2,3,4,5	1	2	4	2	1	1	1	0	1	1	0	101,103,105,114,115,117	1,3	1	3	2	2	4,5,6,3	5	4	
918	Ravi Kumar	M	55	9857409014	3	3,4	1	3	2	3	1	1	2	0	0	0	0	103,105,114,115,117	1,3	1	1	1	1		1,2,3	1	
919	Geeta devi	F	58	9882168539	5	5	3	1	3	2	1	1	1	0	0	0	0	428,349,408,423,424,433,450,455	1,2,3,4	2	1	1	1		1,2,3	3	
920	Rajender pal	M	33	7876110263	6	6	1	1	5	2	1	1	1	1	1	1	0	297,395,1027/546,869,916	1,2,4	1	1	2	2	1,2,3,4	6	2	

SIA Report – Mandi Greenfield International Airport – Himachal Pradesh

921	Arun	M	29	9882606363	6	6	1	4	5	1	1	2	2	0	1	1	0	297,395,1027/546,869,916	1	1	1	1	1	1,2,3,4,5	1,2,3	4
922	kla devi	F	43	9882606363	6	6	1	4	4	1	1	2	2	0	0	0	0	297,395,1027/546,869,916	1	1	1	2	2	1,2,3,4,5	1,2,3	4
923	Anita kumari	F	32	8894480998	6	6	1	1	5	4	1,4	2	1	0	1	1	1	297,395,1027/546,869,916	1	1	4	2	2	1,2,3,4	6	4
924	Savitri devi	F	56	9805607332	5	5	3	1	3	2	1	1	1	0	0	0	0	428,349,408,423,424,433,450,455	1,2,3,4	1	1	1	1		1,2,3	3
925	Nisha devi	F	47	7018435484	6	6	1	1	5	1	1,4	1	2	0	1	1	0	297,325,869,961	1,2,4	1	1	2	1	1,2,3,4	1,2,3	2
926	Chand	M	100	9459019337	3	2,3,5	1	3	2	2	1	1	1	0	0	0	0	113,115	1,2,3,4	1	2	2	2	1,2,3,4	6	3
927	Narvadha devi	F	53	8580517449	5	5	3	1	3	3	1	1	2	0	1	0	0	428,349,408,423,424,433,450,455	1,2	2	1	1	1		1,2,3	3
928	parshant	M	26	8278852324	6	6	1	4	6	2	1,2,4	2	2	0	1	0	0	297,325,869,916	1	1	1	1	1		1,2,3,4	4
929	Nishant	M	23	8278852324	6	6	1	4	6	2	1,4	1	2	0	2	1	0	297,325,1027/546,869,916	1,2,3,4	1	1	1	1		1,2,3,4	3
930	Surat ram	M	64	9805176107	3	3,4	1	3	2	2	1	1	1	1	0	0	0	116,168	1,2,3,4	1	2	2	2	1,2,3,4	6	3
931	Angli	F	50	7018492308	5	5	3	1	4	3	1	1	1	0	1	0	0	428,349,408,423,424,433,450,455	1,2,3,4	2	1	1	1		1,2,3	3
932	Nand lal	M	61	9459586702	2	2,4,5	1	2	5	1	1,4	2	1	1	1	1	1	471/115/1,474,473	1,3	1	1	1	1		1,2,3,4	3
933	Baldev	M	52	9816182215	5	2,5	1	1	2	3	1	1	1	0	1	1	1	565,683,695/2	1,2,3,4	1	4	1	1		1,2,3	3
934	Lekh Ram	M	49	7807700236	6	2,6	1	1	4	1	1,2	2	1	0	0	0	0	576	1,2,4	1	2	2	2	1,2,3,4	1,2,3	2
935	Sunil dutt	M	52	8219369038	3	3	1	1	2	2	1,2,3	2	2	0	0	0	0		1	2	1	1	3			
936	Molakraj	M	46	7807137440	6	6	1	1	4	2	1	2	1	0	1	0	0	576	1,3	1	1	2	2	1,2,3,4	5	3
937	Haridya ram	M	85	9418063138	2	2,4,5	1	2	7	5	1,5	1	2	0	1	1	0	471/115/1,474,473	1,3	1	2	1	1		1,2,3	3
938	Chinta Ram	M	42	9816764143	6	6	1	2	5	1	1	2	1	0	1	0	0	576	1,2,4	1	1	2	2	1,2,3,4	1,2,3	2
939	Saju ram	M	58	7876115202	5	4,5	1	1	2	3	1	2	1	0	0	1	1	398,799	1,2,4	1	2	1	1		1,2,3	2

SIA Report – Mandi Greenfield International Airport – Himachal Pradesh

940	Lalman	M	50	8894131716	5	2,5	1	1	1	3	1	2	1	0	0	0	0	398,799	1	1	2	1	1		1,2,3	
941	Hans Raj	M	56	7807673539	2	2,4,5	1	1	6	4	1,4	1	2	0	1	1	0	471/115/1,474,473	1,3	1	2	1	1		1,2,3	3
942	Naresh Kumar	M	42	8219276088	6	6	1	1	5	1	1	2	1	1	1	1	0	576	1,2,4	1	2	2	2	1,2,3,4	1,2,3	2
943	vidya devi	F	50	8219007377	6	5,6	1	1	4	1	1	2	2	0	0	0	0	299,669,895,896	1	1	1	1	1		1,2,3	4
944	Parvati devi	F	75	8219007377	6	6	1	1	1	1	1	2	1	0	0	0	0	299,669,895,896	1,2,4	1	1	1	1		1,2,3,4	2
945	Maya devi	F	48	7876406204	5	5	3	1	3	3	1	1	1	0	1	0	0	428,349,408,423,424,433,450,455	1,2,3,4	2	1	1	1		1,2,3	3
946	Tej Ram	M	54	7807858721	6	6	1	1	2	4	1,4	1	1	0	1	1	0	298,597,620,894,914	1,2,4	1	1	2	2	1,2,3,4	1,2,3	2
947	Virendar kumar	M	56	9816739911	5	4	1	2	2	2	1,4	1	1	0	1	1	1	398,799	1,2,4	1	2	1	1		1,2,3	2
948	Khem chand (death) Om prakash	M	31	7807858721	6	6	1	1	4	2	1	2	2	0	0	0	0	298,597,620,894,914	1,3	1	1	2	2	1,2,3,4	6	3
949	Valdev	M	44	9816488251	5	2,5	1	1	1	3	1	2	2	0	0	0	1	398,799	1,2,4	1	2	1	1		1,2,3	2
950	Roshan Lal	M	44	8894424724	6	5,6	1	1	4	1	1	2	1	0	0	0	0	298,597,620,894,914	1	1	1	1	1		1,2,3	4
951	Mangli devi	F	45	9816739911	5	4	1	2	2	2	1	1	1	0	0	0	1	398,799	1,2,4	1	2	1	1		1,2,3	2
952	Sunita Devi	F	38	9418700267	3	3	1	1	7	2	1	2	2	0	0	0	0	90	1,2,3,4	1	1	2	2	1,2,3,4	6	3
953	Sohan lal	M	52	8894424724	6	6	1	1	5	1	1,2	2	2	0	0	0	0	298,597,620,894,914	1,2,4	1	2	2	2	1,2,3,4	1,2,3	2
954	Kulwanti	F	42	9816063903	5	2,5	1	2	2	2	1	1	1	0	1	0	1	398,799	1,2,4	1	2	1	1		1,2,3	2
955	Puran chand	M	48	7807858721	6	6	1	1	4	4	1,4	2	2	0	1	1	0	298,597,620,894,914	1	1	1	2	2	1,2,3,4	6	4
956	dudhi	M	80	7807858721	6	5,6	1	1	1	1	1	2	2	0	0	0	0	298,597,620,894,914	1,3	1	1	3	3	1,2,3,4,5	1,2,3	1
957	Kanta devi	F	45	7807858721	6	6	1	1	6	3	1,4	2	2	0	1	0	0	298,597,620,894,914	1,2,4	1	1	1	1	1,2,3,4,5	1,2,3	2
958	Shanti Devi	F	80	9812033047	3	3,4	1	1	2	1	1	1	1	0	0	0	0	84,119	1,3	1	2	1	1		1,2,3	1

SIA Report – Mandi Greenfield International Airport – Himachal Pradesh

959	Ramesh	M	50	9812033047	3	3,4	1	1	4	2	1	2	1	0	0	0	0	84,119	1,3	1	2	1	1		1,2,3	3
960	Chuhadu	M	75	9816071156	6	6	1	2	1	2	1	1	1	0	1	0	1	298,597,620,894,914	1,3	1	1	2	1	1,2,3,4	1,2,3,4	3
961	Jeevana	M	63	9882017824	6	6	1	2	1	1	1	2	1	0	1	0	0	298,597,620,894,914	1,2,4	1	1	2	2	1,2,3,4	5	2
962	Jharna devi	F	46	8219540813	5	5	3	1	5	3	1	1	1	0	1	0	0	428,349,408,423,424,433,450,455	1,2	2	1	1	1	1	1,2,3	3
963	Nagender Kumar	M	52	9857247505	1	1,3	1	2	5	3	1,4	1	2	0	1	1	0	28	1,2,3,4	1	4	3	2	1,2,3,4	1,2,3	3
964	Kalpna devi	F	42	9418386937	5	5	1	1	5	3	1,4	2	2	0	1	0	0	428,349,408,423,424,433,450,455	1,2	2	1	1	1		1,2,3,3	3
965	Reena devi	F	40	8219275168	5	5	3	1	1	3	1,2,4	1	2	0	1	0	0	428,349,408,423,424,433,450,455	1,2	2	1	1	1		1,2,3,3	3
966	Surju devi	F	65	7018492308	5	5	1	1	1	2	1,4	2	1	0	0	0	0	428,425,349,408,423,424,433,450,455	1,2,4	2	1	1	1		1,2,3,3	2
967	Sushil kumar	M	42	7018883939	5	5	1	2	1	3	1	2	1	0	1	0	0	428,425,349,408,423,424,433,450,455	1,2,3,4	1	1	1	1		1,2,3,3	3
968	Tikam das	M	42	7018188270	5	5	1	1	4	4	1,4	1	1	0	0	1	0	428,425,349,408,423,424,433,450,455	1,2,3,4	1	2	1	1		1,2,3,3	3
969	Sohan Lal	M	63	8629898097	6	5,6	1	1	3	2	1,4	1	1	0	0	0	0	428,425,349,408,423,424,433,450,455	1,3	1	1	1	1		1,2,3,3	1
970	Bhagat ram	M	53	9418321247	5	5	3	1	7	3	1	1	1	0	0	2	0	428,425,349,408,423,424,433,450,455	1,2,3,4	1	1	1	1		1,2,3,3	3
971	Naresh kumar	M	58	9805262075	5	5	3	1	4	3	1,4	1	2	0	1	0	0	428,425,349,408,423,424,433,450,455,531,430	1,2,4	1	1	1	1		1,2,3,3	2
972	Hari man	M	46	8894548103	3	3,4	1	2	2	3	1	1	1	0	0	0	0	104,105,107	1,2,3,4	1	2	2	2	1,2,3,4	6	3
973	Bhim singh	M	38	9459589300	3	3,4	1	1	2	1	1	2	2	0	0	0	0	117,118	1,3	1	1	1	1		1,2,3,3	1
974	Ajay kumar	M	47	9816514003	3	3	1	1	6	3	1	1	2	0	0	0	0	118	1,3	1	1	1	1		1,2,3,3	1
975	सु राम	M	79	8091758947	6	5,6	1	2	2	4	1,4	1	1	0	1	0	0	283/650,	1,2,4	1	2	1	1		1,2,3,3	2
976	Naresh pal	M	50	8580550560	3	3,4	1	1	2	3	1	1	2	0	1	0	0	117,118	1,3	1	1	2	2	1,2,3,4	6	1
977	Sarla Devi	F	50	980581395	3	3,4	1	2	1	3	1	1	1	0	0	0	0	100	1,3	1	4	2	2	1,2,3,4	6	3
978	Fagnu ram	M	59	8219569075	6	6	1	1	1	1	1	2	1	0	0	0	0	298,597,620,894,914,6	1,2,4	1	1	3	3	1,2,3,4	1,2,3	2

SIA Report – Mandi Greenfield International Airport – Himachal Pradesh

979	vimla	M	55	8219569075	6	6	1	1	4	2	1	1	2	0	0	0	0	298,195,894,914	1	1	1	1	1	2,4,6,7	3,4	4
980	चन्दू	M	54	8219889871	6	6	1	1	2	3	1	2	1	0	0	0	1	298,556,597,620,894,914,6	1,2,4	1	2	2	1		1,2,3	2
981	meera	F	58	8219889871	6	6	1	1	4	1	1	1	2	0	0	0	0	298,597,620,894,914	1	1	1	1	1	2,4,6,7	1,2,3	4
982	Muni lal (death)	M	47	9129831850	6	6	2	1	5	1	1	1	2	0	0	0	0	267	1,2,4	1	2	1	1		1,2,3,4	2
983	Khem chand	M	70	8894412105	6	6	2	2	2	3	1,4	1	1	0	1	1	0	267	1,2,4	1	2	1	1		1,2,3,4	2
984	shiv ram	M	75	9805395040	6	6	2	1	4	2	1	1	2	0	0	1	0	267	1	1	1	1	1		1,2,3	4
985	Bharat Bhushan	M	49	9418065036	6	6	2	1	6	3	1,4	1	2	0	0	0	0	267	1	1	1	1	1		1,2,3	4
986	Netra Singh	F	70	8580827630	5	5	3	1	4	3	1	1	2	0	1	0	0	387,428,884,425,349,408,423,424,433,450	1,2,3,4	1	1	1	1		1,2,3	3
987	शारदा देवी	F	75	9418065036	6	6	2	1	2	4	1,4	1	1	0	1	1	1	267	1,2,4	1	1	1	1		1,2,3	2
988	Surender kumar	M	57	9817143701	6	6	2	1	4	2	1,4	2	2	0	0	0	0	267	1,2,4	1	1	1	1		1,2,3,4	2
989	narendar kumar	M	50	9817143701	6	6	2	1	6	3	1,4	2	2	0	0	0	0	267	1	1	1	1	1		1,2,3	4
990	मखमली	M	63	7817143701	6	6	2	2	2	4	1	1	1	0	1	1	1	267	1,2,4	1	2	1	1		1,2,3	2
991	Sunil dutt	M	55	8219369038	3	3	1	2	2	3	1	1	1	0	1	0	0	111	1,3	1	2	1	1		1,2,3	3
992	Pushap raj	M	57	9418158574	5	5	3	1	3	3	1	1	2	0	0	0	0	428,425,349,408,423,424,433,450,531,430	1,2,3,4	1	1	1	1		1,2,3,4	3
993	Satya	M	62	7817143701	6	6	2	1	4	4	1,4	1	2	0	0	1	1	267,661	1,2,4	1	2	1	1		1,2,3,4	2
994	शकुन्तला	F	61	7817143701	6	6	2	1	6	4	1	1	1	0	1	1	1	267	1,2,4	1	2	1	1		1,2,3	2
995	narendar	M	50	7817143701	6	6	2	1	6	3	1,4	2	2	0	0	0	0	267	1	1	1	1	1		1,2,3	4

SIA Report – Mandi Greenfield International Airport – Himachal Pradesh

996	Ravi Singh (death)	M	62	9418640510	6	6	2	1	5	5	1,4	1	2	0	1	3	0	267	1,2	1	4	1	1	1	1,2,3,4	4
997	Narayan das	M	80	8894174147	6	6	2	1	6	3	1,4	1	2	0	1	1	0	267	1	1	1	1	1	1	1,2,3	4
998	Om Prakash(death)	M	60	7018425827	6	6	2	1	7	2	1,2,4	1	2	0	0	1	0	267	1,2,4	1	2	1	1	1	1,2,3	2
999	Vijay Kumar	M	60	7807466021	3	3	1	2	2	3	1	1	1	0	1	0	0	102,105	1,3	1	4	1	1	1	1,2,3	3
1000	hem lata	F	72	7018425827	6	6	2	1	4	2	1,2,3	1	2	0	0	0	0	267	1	1	1	1	1	1	1,2,3	4

1151	Chet Ram	M	70	9418277585	6	6	1	2	3	1	1	1	1	0	0	0	1	355/1,455/1	1,2,4	1	2	3	3	1,2,3,4,5	1,2,3,4	2	
1152	kamla	M	67	8219648905	6	6	1	1	4	3	1,2,3	1	1	0	1	3	1	456	1	1	1	1	1	1	1,2,3	4	
1153	Taj Mohammad	M	57	9857400786	4	3,4	1	1	5	3	1,2,3	1	2	0	0	1	0	254/1	1	1	1	1	1	1	1,2,3	2	
1154	Rabti Devi	F	60	9418277585	6	6	1	2	2	2	1	2	1	0	0	0	1	335/1,455/1	1	1	2	1	1	1	1,2,3	2	
1155	Bhresati devi	F	95	9418277585	6	6	1	1	1	1	1	2	1	0	0	0	1	335/1,455/1	1,2,4	1	1	2	2	1,2,3,4	5	2	
1156	Maltu Devi	F	55	9418277585	6	6	1	2	2	2	1	2	2	0	1	2	0	335/1,455/1	1,2,4	1	3	3	2	1,2,3,4	1,2,3	4	
1157	Seema Devi	F	43	8278851895	3	4,6	1	1	4	2	1	2	2	0	0	0	1	117	1	1	2	1	1	1	1,2,3	3	
1158	himat ram (death)	M	75	9805238288	6	6	1	4	1	1	1	2	2	0	0	0	0	322/312	1,3,4	1	1	3	2	1,2,3,4,5	1,2,3	4	
1159	Mamta	F	45	8968868690	3	3,4	1	1	5	3	1,4	1	1	0	1	1	0	117	1,3,4	1	1	1	1	1	1,2,3	2	
1160	Indra devi	F	54	9805238288	6	6	1	2	2	3	1	2	1	0	2	0	1	340,443/1	1	1	2	1	1	1	1,2,3	2	
1161	tej singh	M	49	9805238288	6	6	1	1	5	1	1	2	1	0	0	0	0	340,443/1	1,3,4	1	1	1	1	1	1,2,3	4	
1162	Sarojw	M	62	8988968760	6	6	1	2	1	4	1,4	1	1	0	1	1	1	340,443/1	1,2,3,4	1	2	3	3	1,2,3,4	1,2,3,4	2	
1163	Parvati Devi	F	62	9805238288	6	6	1	1	1	1	1,4	1	1	0	0	0	0	340,443/1	1	1	4	3	2	1,2,3,4	1,2,3	2	
1164	Chand	M	53	9459019337	3	3,4	1	2	4	2	1	1	2	0	0	0	0	113,115	1	1	2	1	1	1	1,2,3	3	
1165	niki	F	78	9805238288	6	6	1	1	1	1	1	2	2	0	0	0	0	340,443/1	1,2,3,4	1	1	1	1	1	1,2,3,4,5	1,2,3	4
1166	Reeta Devi	F	49	9805238288	6	6	1	2	4	3	1,4	1	1	0	2	0	0	340,443/1	1,3,4	1	4	3	2	1,2,3,4	1,2,3	2	
1167	Chandresh Kumar	M	35	9805054041	6	6	1	1	5	1	1	2	1	0	0	0	1	259,261,646	1,2,3,4	1	1	2	2	1,2,3,4	5	3	
1168	Mitr dev	F	55	6230746604	3	3	1	1	1	2	1	2	2	0	0	0	0	170,132,67	1	2	1	1	1	1	1,2,3,4	1	
1169	Maya devi	F	60	6230746604	3	3	1	1	1	1	1,3	2	2	0	0	0	0	67,132,170	1,2,3,4	2	1	1	1	1	1,2,3	1	
1170	Roshan Lal	M	50	6230746604	3	3	1	3	1	2	1	2	2	0	0	0	0	67,132,170	1,2,4	2	1	1	1	1	1,2,3	1	
1171	Krishan chand	M	28	6230746604	3	3	1	2	5	1	1,2,4	2	2	0	0	0	0	67	1	2	1	1	1	1	1,2,3	4	
1172	Naresh Kumar	M	42	9882174961	5	5	1	1	4	2	1	2	1	0	1	0	0	301/1	1	1	2	2	2	4,5,6,3	5	4	
1173	Sunny	M	24	6230746604	3	3	1	2	3	1	1,3	2	2	0	0	0	0	67	1	2	1	1	1	1	1,2,3	4	
1174	Khimi	M	70	6230746604	3	3	1	1	1	1	1	2	1	0	0	0	0	67,132,170	1,2,4	2	1	1	1	1	1,2,3,4	1	
1175	Tara Chand	M	42	8219093774	5	5	1	1	4	2	1	2	1	0	0	0	0	301/1	1	1	2	2	2	4,5,6,3	5	4	
1176	Kushma	M	40	8894880506	1	3	3	1	3	1	1	1	2	0	1	0	1	28	1	1	1	1	1	1	1,2,3,4	1,2,3	2
1177	Dharam singh	M	60	9805345281	5	5	1	1	2	2	1	1	1	1	0	1	1	931	1	1	2	1	1	1	1,2,3	3	
1178	Sushma	M	39	9884880506	1	3,4	2	1	3	1	1,4	1	2	0	1	0	1	28	1	1	1	1	1	1	1,2,3,4	2	
1179	Harish Kumar	M	60	7018963686	1	3	2	6	3	1	1	2	0	1	1	1	1	445/1,446/1	1,3	1	1	1	1	1	1,2,3	4	
1180	Daya ram	M	48	9816036780	5	5	1	1	4	3	1	1	1	1	0	1	1	931	1	1	1	1	1	1	1,2,3	3	
1181	Aamru	M	43	9816752592	5	5	1	1	2	3	1,4	1	1	0	1	1	1	931	1	1	2	1	1	1	1,2,3	2	
1182	Hari Singh	M	55	7876197885	5	5	1	4	1	1	1	4	2	0	0	0	0	2886/383	1,2,3,4	1	2	1	1	1	1,2,3	3	

SIA Report – Mandi Greenfield International Airport – Himachal Pradesh

1183	Lobhala	M	90	8894691811	6	6	1	2	1	2	1	1	1	1	0	1	0	339	1,3	1	3	2	2	1,2,3,4	5	3
1184	Bhup Singh	M	42	9459047836	3	3	1	1	7	3	1	1	2	0	0	0	0	141,176	1	1	1	2	2	1,2,3,4	6	2
1185	Sagar chand	M	38	8629869369	3	3	1	2	5	2	1,2,4	1	2	0	1	0	0	141,176	1,3	1	1	2	2	4,5,6,3		4
1186	Bimla devi	F	62	9816126839	5	5	1	2	2	2	1	1	1	0	1	1	1	931	1,2,3,4	1	2	1	1		1,2,3	2
1187	Sonu	M	36	7876197885	5	5	1	4	4	1	1	4	2	0	0	0	0	2886/383	1,3	1	2	1	1		1,2,3	3
1188	prem singh	M	71	8627034713	6	5,6	1	1	3	1	1	1	1	0	1	0	1	637,885,961/1	1,2,3,4	1	1	2	2	1,2,3,4,5	1,2,3	4
1189	Sarla	F	80	7018963686	1		3	1	2	1	1	1	2	0	0	0	0	445/1,446/1	1	1	1	1	1		1,2,3,4	2
1190	Ramanand	M	67	7018008121	3	1,3	1	1	7	3	1,5	1	2	0	1	1	0	144,146,171	1	1	2	1	1		1,2,3	1
1191	Nikana	F	65	8628931690	6	6	1	2	3	2	1,4	2	1	1	2	1	1	635,887,938/1	1	1	1	2	2	1,2,3,4	5	3
1192	Deeparam	M	76	9816993884	3	1,3	1	1	2	3	1	1	2	0	2	0	0	142,146,171	1,3	1	2	1	1		1,2,3	1
1193	Vidi chand	M	55	7018611074	5	5	1	1	2	2	1	1	1	0	0	0	1	855,854,928,808,809,847,854,810,848,858,856	1,2,3,4	1	2	1	1		1,2,3	3
1194	Nikka Ram	M	70	8894295499	6	6	1	1	3	1	1	1	2	0	0	0	1	766/1	1,3	1	1	2	2	1,2,3,4	5	3
1195	Meena	F	36	7876426105	5	5	1	1	4	2	1	2	2	0	0	0	0	2886/383	1	1	2	1	1		1,2,3	3
1196	Devkinandan	M	45	8894295499	6	6	1	2	3	2	1	1	1	0	1	0	1	737/1, 753	1	1	3	2	2	1,2,3,4	5	3
1197	Anant ram	M	70	9816126839	5	5	1	2	2	2	1	1	1	0	1	1	1	863,862,864,913,609,3192/816	1,3	1	2	1	1		1,2,3	4
1198	Balak Ram	M	40	8894633284	5	5	1	2	4	2	1	4	2	0	0	0	0	2886/383	1,2	1	2	1	1		1,2,3	3
1199	Hari singh	M	66	8894938978	3	3	1	1	5	2	1,3	2	1	1	1	0	0	67,68,169,170,171	1,2,4	1	1	1	1		1,2,3	1
1200	Sundar lal	M	64	9418003841	3	1,3	1	1	6	3	1	1	1	0	1	0	0	145,146,171	1	1	2	1	1		1,2,3,4	1
1201	Krishan chand	M	45	8219279482	6	6	1	1	5	1	1,5	2	1	0	1	0	1	737/1,753,949/1	1,2,4	1	1	2	2	1,2,3,4	5	3
1202	Suresh kumar	M	45	9816126839	5	5	1	1	4	3	1	1	1	0	1	0	0	863,862,864	1,3	1	1	1	1		1,2,3	3
1203	Sawaru	M	50	7559678159	5	5	1	2	1	2	1	2	2	0	0	0	0	2886/383	1,2,4	1	2	1	1		1,2,3	3
1204	Mathra	M	66	8219279482	6	6	1	1	1	1	1	2	1	0	0	0	1	737/1, 753,949/1	1	1	3	2	2	1,2,3,4	5	3
1205	Karm singh urf Roshan lal	M	57	7018571012	1		2	1	3	1	1	1	2	0	0	1	1	29/1	1	1	1	1	1		1,2,3	2
1206	Santi Devi	F	35	8219279482	6	6	1	1	5	1	1,4	2	2	0	0	0	1	737/1,753,949/1	1,2,4	1	1	2	2	1,2,3,4	5	2
1207	Bhimu ram	M	60	9857494280	5	5	1	1	3	3	1	1	1	0	1	0	0	931,609,3193/816,322	1,3	1	1	1	1		1,2,3	3
1208	Dhram singh	M	65	9817494280	5	2,5	1	2	2	2	1	2	1	0	1	1	1	913,609,3193/816, 322	1,3	1	2	1	1		1,2,3	4
1209	Raksha	M	23	8219279482	6	6	1	1	7	3	1	1	1	0	0	0	1	737/1, 753,949/1	1,2,3,4	1	4	2	2	1,2,3,4	5	
1210	Indru devi	F	85	7018571012	1		3	1	2	1	1	1	2	0	1	1	1	29/1	1	1	1	1	1		1,2,3	2
1211	Kanhiya	M	32	6230231730	6	6	1	1	5	1	1	2	2	0	2	0	1	758,794	1,2,4	1	1	2	2	1,2,3,4	5	3
1212	Rakesh	M	30	9817433033	6	6	1	1	4	1	1	1	2	0	0	0	1	758,794	1,3,4	1	4	2	2	1,2,3,4	5	3
1213	Sharu	M	62	9882424338	5	5	1	1	2	3	1	2	1	0	0	0	0	2-10-8	1	1	1	1	1		1,2,3	3
1214	Bhagat Ram	M	63	8894938978	3	3	1	2	1	2	1	2	2	0	0	0	0	67,68,169,170,171	1,2,4	2	1	1	1		1,2,3,4	1
1215	Gorkhai	M	70	9805815146	5	2,5	1	2	2	2	1	2	1	0	0	1	1	299	1,2,4	1	2	1	1		1,2,3	4
1216	Bindra devi	F	50	8894938978	3	3	1	1	2	1	1	2	2	0	0	0	0	67,68,169,170,171	1,4	2	1	1	1		1,2,3	1
1217	Chaman lal	M	53	9805944054	5	2,5	1	2	2	2	1	1	1	0	1	0	1	931	1,2	1	2	1	1		1,2,3	4
1218	Chuhi Devi	F	68	9816450825	5	5	1	3	2	2	1	1	1	0	0	0	0	2886/383	1,3	1	2	1	1		1,2,3	3
1219	Khima Ram	M	65	9418094895	6	6	1	1	4	3	1,4	2	1	0	1	0	2	527,532/1, 610,660/1, 756,898	1,3	1	4	2	2	1,2,3,4	5	3
1220	Bard Ram	M	75	9816662982	6	6	1	2	5	1	1,2,3	1	1	0	0	0	1	527,532/1,610,660/1,756,898	1,2,3,4	1	1	2	2	1,2,3,4	5	3
1221	Vanshi	M	54	9857409972	5	5	1	1	1	3	1	2	1	0	0	0	0	931	1,2	1	1	1	1		1,2,3	3
1222	Narender kumar	M	46	9882892970	5	2,5	1	1	2	3	1	2	2	0	0	0	1	931	1,2,4	1	2	1	1		1,2,3	2
1223	Bashaku ram	M	39	9805276422	3	3,4	1	1	5	1	1,4	1	2	0	1	0	0	254/1	1,2,4	1	1	1	1		1,2,3	2
1224	Bashakhu ram	M	50	9805814934	5	2	1	1	2	3	1	2	1	0	1	0	0	931	1,3	1	1	1	1		1,2,3	3
1225	Ghambi devi	F	69	9857409972	5	2	1	1	2	3	1	2	2	0	1	0	1	6-24-9	1,2,4	1	2	1	1		1,2,3	4
1226	Surjeet kumar	M	44	7018710446	5	2	1	1	6	3	1	2	2	0	0	0	0	931	1,2,4	1	1	1	1		1,2,3	3
1227	Nagan Devi	F	52	9805100289	5	5	1	2	4	2	1	1	1	1	1	1	2	2886/383	1,2,4	1	2	1	1		1,2,3	3
1228	Sopa Devi	F	59	8219642760	5	2	1	2	2	2	1	1	1	0	1	1	1	931	1,2	1	2	1	1		1,2,3	4
1229	Daya devi	F	68	7807406072	3	3	1	1	1	1	1,4	1	1	0	1	0	0	165	1,3	2	1	1	1		1,2,3	1

SIA Report – Mandi Greenfield International Airport – Himachal Pradesh

1230	Om Parkash	M	46	7018221773	3	3	1	2	2	2	1	1	1	0	1	0	0	165	1,2,3,4	1	1	1	1		1,2,3,4	1
1231	Suta Devi	F	56	9857409972	5	2,5	1	1	2	3	1	2	2	0	0	0	1	2886/383	1,3	1	2	1	1		1,2,3	4
1232	Indru	F	57	9816093193	5	2	1	1	4	4	1	1	1	0	1	1	1	852, 535,536,3032/2857/832,844,453	1,3	1	2	1	1		1,2,3	3
1233	Dinanath	M	55	8091230059	3	3	1	1	2	2	1	2	2	0	0	0	0	165	1,2,4	2	1	1	1		1,2,3	1
1234	Malti Devi	F	65	9882592970	5	2,5	1	2	2	2	1	2	2	0	0	0	1	2886/383	1,2,4	1	2	1	1		1,2,3	3
1235	Jaiwanti	F	70	8219651961	5	5	1	2	1	2	1	2	1	0	1	0	1	2886/383	1	1	2	1	1		1,2,3	3
1236	Gajri devi	F	51	6230173931	5	2,5	1	1	2	3	1	2	2	0	0	0	0	2886/383	1,3	1	2	1	1		1,2,3	2
1237	Virender Kumar	M	43	9857142878	3	3	1	1	2	2	1	1	1	0	0	0	0	158,159	1,2,3,4	1	2	1	1		1,2,3	3
1238	Banku	M	55	9816166531	5	5	1	1	3	3	1	4	1	1	1	1	0	852,535,536,3032/2857/832,844,453	1	1	1	1	1		1,2,3	3
1239	Vinod kumar	M	45	9857142878	3	3	1	1	4	1	1,2,4	2	1	0	0	0	0	158,159	1,2,4	1	2	1	1		1,2,3	1
1240	Bangalu ram(death)	M	73	9816860470	5	2	1	2	2	2	1	2	1	1	2	1	1	558,689,690	1,3	1	2	1	1		1,2,3	4
1241	Lal Singh	M	73	0816764143	6	6	1	1	3	3	1	2	2	0	0	0	0	312,655/1	1,3	1	4	2	2	1,2,3,4	5	4
1242	Khub Ram	M	46	8219651961	5	5	1	2	4	2	1	2	1	0	1	0	1	2886/383	1,3	1	3	1	1		1,2,3	3
1243	puran chand	M	70	8219589173	6	5,6	1	2	4	2	1,4	2	1	0	3	1	0	726,730,797/1,858,921/1,956/1	1	1	1	1	1		1,2,3	1
1244	Chotu Ram	M	52	9413276819	6	6	1	2	4	3	1,4	1	1	0	1	1	1	795,798/1,799/1	1,2	1	1	1	1		1,2,3,4	2
1245	Vidya devi	F	68	9857142878	3	3	1	1	1	1	1	2	1	0	0	0	0	158,159	1,3	1	2	1	1		1,2,3	1
1246	Ramesh chand	M	62	8219838903	3	3	1	1	6	3	1	1	2	0	0	2	0	157	1,3	1	4	1	1		1,2,3	1
1247	Daya Ram	M	40	8988267817	6	6	1	1	4	3	1	1	1	0	1	0	1	312,655/1	1,2,4	1	4	2	2	1,2,3,4	5	4
1248	Rajkumari	F	32	8219019901	5	5	1	1	2	2	1	2	2	0	0	0	0	2886/383	1	1	2	1	1		1,2,3	3
1249	parbhu ram	M	52	8580942793	6	5,6	1	1	4	1	1,4	2	2	1	0	1	0	726,730,858,797/1,921/1,956/1	1,3	1	1	3	3	2,4,6,7	1,2,3	1
1250	Bhoop singh	M	48	9816187186	5	2,5	1	1	2	1	1,2,3	2	1	0	2	1	0	689,690	1,3	1	2	1	1		1,2,3	4
1251	Sunita	F	32	6230166440	5	5	1	1	4	2	1	2	2	0	0	0	0	2886/383	1	1	2	1	1		1,2,3	3
1252	Bhagath ram	M	50	9816984442	5	2	1	1	4	4	1,2,4	2	2	0	0	1	0	689,690	1,2,4	2	1	1	1		1,2,3	3
1253	Devidar kumar	M	38	9418992079	6	6	1	1	5	3	1,4	1	1	0	1	1	0	312,655/1	1,3	1	4	3	2	1,2,3,4	5	4
1254	Chinta devi	F	70	9857203000	6	6	1	1	1	1	1	3	1	0	0	0	1	795,798/1,799/1	1,3	1	1	2	2	1,2,3,4	5	3
1255	deepak kumar	M	43	9857203000	6	6	1	2	1	1	1	3	1	0	0	0	0	795,798/1,799/1	1,2,4	1	1	2	1	2,4,6,7	1,2,3	1
1256	Lakshmi Devi	F	62	9418992079	6	6	1	1	1	1	1	1	1	0	0	0	0	312,655/1	1,2,3,4	1	2	2	2	1,2,3,4	5	4
1257	Kunika	F	18	9015396360	5	2	1	1	5	1	1	2	2	0	0	0	0	689,690	1,3	1	1	1	1		1,2,3	3
1258	sunita	F	35	9857203000	6	6	1	1	1	3	1	1	2	0	0	0	0	795,798/1,799/1	1,3	1	1	3	2	2,4,6,7	1,2,3	4
1259	Kanta Devi	F	47	9882390082	5	5	1	1	4	2	1	2	1	0	1	0	1	2886/384	1,2,3,4	1	2	2	2	4,5,6,3	5	4
1260	Kajal	F	21	7018483078	5	2	1	1	6	1	1	2	2	0	0	0	0	689,690	1,3	1	1	1	1		1,2,3,4	3
1261	Sundar lal	M	60	8219099667	3	1,3,4	3	1	7	4	1,2,3	1	2	0	2	2	0	520/89,526/104,531/167/1,547/387/1,543/310,88,61,68,258,261	1,2,4	1	4	3	2	1,2,3,4	6	3
1262	Diksha	M	17	7018483078	5	2,5	1	2	6	2	1	2	1	0	1	0	1	689,690	1	1	1	1	1		1,2,3	4
1263	prem chand	M	43	9805216529	6	5,6	1	1	3	3	1	2	1	0	1	0	0	323,779/1,874,875,915	1,2,4	1	1	1	1		1,2,3	1
1264	Krishma	F	23	8580788530	5	2	1	1	6	1	1	2	2	0	0	0	0	689,690	1,2,4	1	1	1	1		1,2,3	3
1265	Nagan	M	46	8629869369	3	3	1	1	5	3	1	1	2	0	0	0	0	15	1,3	2	1	1	1		1,2,3	1
1266	Puran	M	70	8988154049	6	6	1	3	1	2	1	3	1	1	0	0	1	312,655/1	1	1	3	2	2	1,2,3,4	5	3
1267	sanju	M	40	9805216529	6	5,6	1	1	3	3	1	2	1	0	1		0	323,779/1,874,875,915	1,3	1	1	2	1	2,4,6,7	1,2,3	1
1268	Krishan Kumar	M	52	8146703116	5	5	1	1	4	2	1	1	1	1	1	1	0	2886/383	1,2,4	1	2	1	1		1,2,3	3
1269	sanju	M	60	8626822052	6	5,6	1	1	4	3	1,4	1	1	0	1	1	0	323/7	1,2,4	1	1	1	1		1,2,3	4
1270	fagnu	M	68	9817356732	6	5,6	1	1	3	2	1	1	1	0	0	0	0	323,779/1,874,875,915	1,3	1	1	2	1	2,4,6,7	1,2,3	1
1271	Lalit Kumar	M	55	8589447301	6	6	2	1	4	1	1,4	3	1	0	0	0	0	343,447/1	1,2,4	1	4	1	1		1,2,3	3
1272	Gokal	M	65	7807446721	6	6	1	2	4	1	1,4	2	1	0	0	0	1	323,779/1,874,875,915	1,2,4	1	1	3	3	1,2,3,4	1,2,3	3
1273	gorja	M	55	9817356732	6	5,6	1	1	1	1	1	2	2	0	0	0	0	323,779/1,874,875,915	1,3	1	1	1	1	1,2,3,4,5	1,2,3	4
1274	Chaman Lal	M	58	8580447301	6	6	2	1	4	3	1,2	2	1	0	0	0	0	343,447/1	1,3	1	4	1	1		1,2,3	2
1275	Sarla	F	57	9857269405	5	5	1	2	4	2	1	1	1	0	0	1	0	3989/2885/383	1,3	1	3	1	1		1,2,3	3
1276	Kanta devi/ Hansa	F	55	9625050432	6	6	1	1	4	1	1	2	1	0	0	0	1	323,779/1,874,875,915	1	1	1	2	2	1,2,3,4	5	2

SIA Report – Mandi Greenfield International Airport – Himachal Pradesh

1277	Naresh kumar	M	34	9857392707	5	2,5	1	1	4	3	1	1	1	0	1	1	1	608,931,609,608,31931/816	1,2,3,4	1	1	1	1	1,2,3	3	
1278	Rajender kumar	M	38	9805332396	5	2,5	1	1	2	2	1	1	1	0	1	2	0	608,913,609,3193/816	1,2,4	1	2	1	1	1,2,3	4	
1279	Besar Ram	M	62	9857269405	5	5	1	2	4	2	1	1	1	0	0	1	0	3988/2885/383	1,2,4	1	3	1	1	1,2,3	3	
1280	Kishori Lal	M	56	8580447301	6	6	2	1	3	3	1	2	1	1	1	0	0	343,447/1	1,2,3,4	1	4	1	1	1,2,3	2	
1281	Nagru	M	65	6230270173	5	2,5	1	1	2	3	1	1	1	0	1	1	1	322	1,3	1	2	1	1	1,2,3	3	
1282	Kubja devi (Death)	F	75	6230270173	5	2,5	1	2	2	2	1	1	1	0	2	2	1	608,913,322	1,3	1	2	1	1	1,2,3	4	
1283	Gaytri	F	57	8580447301	6	6	2	1	6	3	1,4	1	2	0	0	1	0	343,447/1	1,3	1	4	1	1	1,2,3,4	2	
1284	kamla devi	F	80	9625050432	6	6	1	1	4	3	1	2	2	0	0	0	0	323,779/1,874,875,915	1	1	1	1	1	1,2,3,4,5	1,2,3	1
1285	Neki (death)	F	86	6230270173	5	2,5	1	1	2	1	1	1	1	0	0	0	1	608,913,322	1	1	2	1	1	1,2,3	3	
1286	Bouari	F	35	9625050432	6	6	1	2	4	1	1	3	1	0	0	0	1	323,779/1,874,875,915	1,3	1	1	2	2	1,2,3,4	5	2
1287	Shivali	F	26	8580458901	6	6	2	1	6	2	1,4	2	2	0	0	0	0	343,447/1	1,3	1	3	1	1	1,2,3	2	
1288	Manga Ram	M	45	8146703116	5	5	1	2	4	2	1	1	2	0	0	0	0	2886/383	1,2,4	1	2	1	1	1,2,3	3	
1289	bhagirath	M	56	9817083421	6	5,6	1	1	3	3	1	1	1	0	1	0	0	637,885,961/1	1	1	1	3	3	1,2,3,4,5	1,2,3	1
1290	Daya ram	M	54	9882652214	5	2,5	1	1	2	2	1	1	1	0	0	0	1	3111/919, 608,193	1,3	1	2	1	1	1,2,3	2	
1291	Jaivanti	F	46	9816129054	5	2,5	1	1	4	3	1	1	1	0	1	0	0	384,556,678,701	1	1	4	2	2	4,5,6,3	5	4
1292	Gulabi Devi	F	72	8988853985	6	6	1	2	2	3	1,4	1	2	0	0	0	1	322,446,457	1,2,4	1	4	3	3	1,2,3,4	1,2,3	2
1293	Krishna Devi	F	56	8146703116	5	5	1	2	4	2	1	2	2	0	0	0	0	2886/383	1,2,3,4	1	2	1	1	1,2,3	3	
1294	Lalman	M	48	7896459971	6	6	1	1	4	4	1,4	1	2	0	1	1	1	766/1	1,2,3,4	1	1	2	2	1,2,3,4	5	3
1295	mani ram	M	92	8894505472	6	5,6	1	1	4	3	1,4	1	1	1	1	2	1	765/1,842/1,842/2,911,944	1,2,4	1	1	2	3	1,2,3,4,5	1,2,3	1
1296	Shivlal	M	45	9816308706	5	2,5	1	1	2	3	1	3	2	0	0	0	0	611,620,2654/320, 300,863,862,864	1,2,4	1	1	1	1	1,2,3	2	
1297	Ramkishan	M	85	8894318243	5	5	1	3	4	3	1	1	2	0	0	1	0	384,556,678,701	1	1	4	2	2	4,5,6,3	5	4
1298	Gagan kumar	M	36	9805812940	5	2,5	1	2	2	2	1	3	2	0	0	0	1	611	1,2,4	1	1	1	1	1,2,3	4	
1299	govind singh(death)	M		8091759237	6	5,6	1	1	4	3	1	2	2	0	0	0	0	758,792/1,794	1,2,3,4	1	1	1	1	1,2,3	1	
1300	Puran	M	73	7807892052	6	6	2	2	2	2	1	1	1	1	1	0	1	309,318,574/1, 627,677/1	1,2	1	3	2	2	1,2,3,4	5	4

1301	Maheshwar	M	61	9816025289	5	2,5	1	1	2	3	1	2	2	0	0	1	0	863,862,864	1	1	2	1	1	1,2,3	4	
1302	Ganga ram	M	27	7806815726	5	2,5	1	1	3	1	1	2	2	0	1	0	0	611,620,2654/329,300	1,2,3,4	1	1	1	1	1,2,3	3	
1303	nagran	M	53	9816351050	6	5,6	1	1	3	3	1	1	2	1	1	1	0	766/1	1,3	1	1	2	2	1,2,3,4,5	1,2,3	1
1304	Nand lala	M	64	7806815726	5	2,5	1	4	1	1	1	2	2	0	0	0	0	611,620,2654/320,300	1,2,3,4	1	2	1	1	1,2,3	3	
1305	Parthavi chand	M	36	7807733431	5	2,5	1	1	4	1	1	2	2	0	1	0	0	611,620,2654/320,300,863,862,864	1,2,3,4	1	1	1	3	1,2,3	1,2,3	3
1306	Ram Singh	M	50	9816164209	6	6	1	1	5	2	1	2	1	0	1	0	1	695,735/1	1,2,4	1	1	2	2	1,2,3,4	5	2
1307	gurdas	M	55	9816164209	6	5,6	1	1	4	2	1	1	1	0	0	0	0	695,735/1	1	1	3	1	1	1,2,3,4,5	1,2,3	4
1308	Gangi Devi	F	80	9816164209	6	6	1	1	1	1	1	2	2	0	0	0	0	695,735/1	1	1	2	3	2	1,2,3,4	5	4
1309	Kirna Devi	F	45	8219038605	5	5	1	2	4	2	1	2	0	0	0	0	0	301/1	1,2,3,4	1	2	1	1	1,2,3	3	
1310	Dinesh Kumar	F	53	9816345970	5	5	1	1	4	2	1	1	2	0	1	0	0	547	1,2,3,4	1	2	1	1	1,2,3	3	
1311	Ramesh Kumar	M	49	9816345970	5	5	1	1	4	2	1	1	2	0	0	0	0	547	1,2,3,4	1	2	1	1	1,2,3	3	
1312	Santi Devi	F	75	9857247505	1	1	3	1	2	1	1	2	2	0	0	0	0	28	1	2	1	3	2	1,2,3,4	5	4
1313	Rajkumar	M	37	9805792270	5	2,5	1	1	5	4	1	2	0	0	1	0	0	611,620,2654/320,300,863,862,864	1,2,3,4	1	1	1	1	1,2,3	3	

SIA Report – Mandi Greenfield International Airport – Himachal Pradesh

1314	Fula devi	F	45	7807733431	5	2,5	1	1	3	3	1 .4	2	2	0	0	0	0	611,620,2654/320,300,863,8 62,864	1,2,3,4	1	1	1	1		1,2,3	3
1315	Premi Devi	F	75	7018701003	6	6	1	1	1	1	1	1	1	0	0	0	0	795,798/1, 799/1	1	2	2	3	2	1,2,3,4	5	4
1316	Ghan Shyam	M	50	7018701003	6	5,6	1	1	4	1	1	1	1	0	2	0	1	795,798/1,799/1	1	1	1	1	1		1,2,3, 4	4
1317	Dola devi(death)	F	45	9882174961	5	2,5	1	2	2	2	1	4	1	0	0	0	0	299	1	1	1	1	1		1,2,3,	4
1318	krishan	M	56	7018701003	6	5,6	1	2	4	3	1	1	1	0	1	1	0	795,798/1,799/1	1	1	1	2	1	2,4,6,7	1,2,3	4
1319	Ganga ram(death)	M	75	8219335103	5	2,5	1	2	2	2	1	2	1	0	0	0	0	299	1,2,4	1	1	1	1		1,2,3,	2
1320	Popu	M	60	8219335103	2	2,5	1	2	2	2	1	1	1	1	1	1	1	299	1,2,4	1	1	1	1		1,2,3,	2
1321	Shivdyal	M	59	9418482583	1	1	3	1	4	4	1	1	1	1	1	1	1	29/1	1,3	1	5	1	1		1,2,3	3
1322	Chamanlal	M	35	8357076395	5	2,5	1	1	2	3	1	2	2	0	0	0	0	852,535,536,3032/2857/832., 844,853	1,2,4	1	2	1	1		1,2,3,	2
1323	Lalman	M	45	9805393349	5	2,5	1	2	2	2	1	2	2	0	0	0	1	852,535,536,3032/2857/832, 844,853	1,2,4	1	2	1	1		1,2,3,	2
1324	Kali devi	F	45	7628979676	5	2,5	1	1	2	3	1	2	2	0	0	0	1	852,535,536,3032/2857/832, 844,853	1,2,4	1	2	1	1		1,2,3,	2
1325	Gurdass	M	70	8278736819	6	5,6	1	2	4	2	1 .4	1	1	0	1	0	1	1038/665/1, 1043/843,1049/866, 950/1, 1053/955/1	1,2,4	1	3	1	1		1,2,3	2
1326	Lalman	M	68	7018249033	6	5,6	1	1	4	3	1 .4	1	2	0	1	1	1	1038/665/1,1043/866,950/1, 1053/955/1	1,2,4	1	1	1	1		1,2,3, 4	2
1327	Ramlal	M	65	9882363894	5	2,5	1	2	1	3	1	1	1	0	0	1	0	852,535,536,3032/2857/832, 844,453	1,2,3,4	1	1	1	1		1,2,3	3
1328	Saju ram	M	62	7876209609	5	2,5	1	2	2	2	1	1	1	0	0	0	0	852,535,536,3032/2857/832, 844,453	1,2,4	1	2	1	1		1,2,3,	2
1329	Kamal Dev	M	45	9816122529	6	6	1	1	4	3	1 .2 .3	1	1	0	1	0	1	527,532/1, 610,660/1, 756,898	1,3	1	4	2	2	1,2,3,4	5	3
1330	Attar singh	M	83	7018248894	6	5,6	1	2	4	3	1 .4	1	1	0	0	1	1	283/650	1	1	2	1	1		1,2,3, 4	4
1331	Pyaru ram	M	55	9816868083	5	2,5	1	2	2	2	1	1	1	0	0	0	0	852,535,536,3032/2857/832, 844,453	1,2,4	1	2	1	1		1,2,3,	2
1332	Ravi kumar	M	23	7876110801	5	2,5	1	1	3	2	1	2	2	0	0	0	0	861,860,855,856,859,928,80 8,809,847,854,810,848,858,8 57,2655/849,2656/849	1,2,3,4	1	1	1	1		1,2,3	3
1333	changu ram	M	51	8091765962	6	5,6	1	1	4	2	1	1	1	0	0	0	0	527,532/1,610	1,3	1	1	1	1	1,2,3,4, 5	1,2,3	1
1334	Rekha devi(Death)	F	55	9816030911	5	2,5	1	1	2	3	1	1	1	0	1	1	1	852,3032/2857/832, 844,453,535,536	1,2,4	1	2	1	1		1,2,3,	2
1335	Punu Ram	M	47	9805619119	6	5,6	1	1	4	1	1	2	1	0	0	1	1	527,532/1,610,756,898	1,2,4	1	2	2	2	1,2,3,4	5	2
1336	Sankuntala Devi	F	53	9816122532	6	6	1	1	4	3	1	1	1	0	0	0	0	527,532/1, 610,660/1, 756,898	1,2,3,4	1	4	3	2	1,2,3,4	5	3
1337	Fula devi	F	45	7876110801	5	2,5	1	1	1	3	1	2	2	0	0	0	0	861,860,855,856,859,928,80 8,809,847,854,810,848,858,8 57,2655/849,2656/849	1,2,3,4	1	2	1	1		1,2,3	3
1338	sankri	F	77	9816122532	6	5,6	1	1	4	2	1	2	2	0	0	0	0	527,610,756,898,660/1	1,3	1	1	1	1	1,2,3,4, 5	1,2,3	1
1339	Pushpa devi	F	39	9816152405	5	2,5	1	1	6	3	1	1	1	0	1	0	1	852,3032/2857/832, 844,453	1,2,4	1	2	1	1		1,2,3,	2
1340	Kakti	F	25	78076110801	5	2,5	1	1	3	3	1	4	2	0	0	0	0	861,860,855,856,859,928,80 8,809,847,854,810,848,858,8 57,2655/849,2656/849	1,2,3,4	1	1	1	1		1,2,3	3
1341	Anita devi	F	32	9816152405	5	2,5	1	1	2	3	1	1	1	0	1	0	1	852,3032/2857/832, 844,453	1,2,4	1	2	1	1		1,2,3,	2
1342	Laja devi	F	45	7876110801	5	2,5	1	1	1	3	1	1	1	0	1	1	0	861,860,855,856,859,928,80 8,809,847,854,810,848,858,8 57,2655/849,2656/849	1,2,3,4	1	2	1	1		1,2,3	3
1343	Neelma devi	F	40	9015424467	5	2,5	1	1	2	2	1	4	2	0	0	0	0	852,535,536,3032/2857/832, 844,453	1,2,4	1	1	1	1		1,2,3,	2

SIA Report – Mandi Greenfield International Airport – Himachal Pradesh

1344	Neeta devi(death)	F	36	9015424467	5	2.5	1	1	1	3	1	2	2	0	0	0	0	852,535,536,3032/2857/832,844,453	1,2,4	1	2	1	1		1,2,3,	2
1345	Drumati devi (death)	F	65	9816236837	5	2.5	1	1	1	3	1	2	1	0	0	2	0	861,860,855,856,859,928.80 8,809,847,854,810,848,858,857,2655/849,2656/849	1,2,3,4	1	2	3	3	1,2,3,4,5		3
1346	Kushmaa devi	F	30	9015424467	5	2.5	1	1	1	3	1	2	2	0	0	0	0	852,535,536,3032/2857/832,844,453	1	1	1	1	1		1,2,3,	4
1347	Bhuri devi. (Death)	F	70	7876110801	5	2.5	1	1	1	2	1	2	2	0	0	0	0	861,860,855,856,859,928.80 8,809,847,854,810,848,858,857,2655/849,2656/849	1,2,3,4	1	2	1	1		1,2,3	3
1348	Hem Prabh	M	48	8894288152	6	6	1	1	4	1	1	2	2	0	1	0	0	663/1, 668	1	1	2	2	2	1,2,3,4	5	4
1349	Saju ram	M	65	7018316545	5	2.5	1	2	2	3	1	2	1	0	1	1	1	923,924,925	1	1	2	1	1		1,2,3,	4
1350	Leela devi	F	55	8629802793	5	2.5	1	1	2	3	1	1	1	1	0	1	0	861,860,855,856,859,928.80 8,809,847,854,810,848,858,857,2655/849,2656/849	1,2,3,4	1	2	1	1		1,2,3,4,	3
1351	Balak ram	M	62	7018707528	5	2.5	1	1	2	2	1	2	2	0	0	0	0	923,924,925	1	1	2	1	1		1,2,3,	4
1352	Neeka ram	M	71	69816450825	5	2.5	1	2	2	3	1	1	1	0	0	0	0	923,924,925	1	1	2	1	1		1,2,3,	4
1353	Meena Devi	F	40	9816345970	5	5	1	1	4	2	1	2	2	0	0	0	0	920	1,2,3,4	1	2	1	1		1,2,3	3
1354	Vijay kumar	M	32	9857342465	5	2.5	1	1	4	3	1	2	2	0	1	1	1	3183/511,914/2	1,2,3,4	1	2	1	1		1,2,3	3
1355	Nanki Devi	F	75	9816345970	5	5	1	1	1	1	1	1	2	0	0	0	0	920,802,803	1,2,3,4	1	2	1	1		1,2,3	3
1356	Ganga Ram	M	57	9418410714	6	6	1	2	4	4	1	2	2	0	1	1	1	460,461/1	1	1	1	2	2	1,2,3,4	5	4
1357	Radhe Lal	M	52	8580900224	5	5	1	1	4	2	1	2	2	0	0	0	0	209,214,208,213,460,464,466,549	1	1	2	2	2	4,5,6,3	5	4
1358	Rumani	M	52	98573424465	5	2.5	1	1	4	3	1	2	2	0	1	1	0	855,856,859,928,808,809,847,854,810,848,858,857	1,2,3,4	1	2	1	1		1,2,3	3
1359	Loghala Ram	M	65	8894691811	6	6	1	2	2	2	1	1	1	0	0	1	0	338/1	1	1	3	3	2	1,2,3,4	5	4
1360	Sukh Ram	M	47	9817412064	5	5	1	1	4	2	1	2	2	0	0	0	0	209,214,208,213,460,464,466,549	1,2,3,4	1	2	1	1		1,2,3	3
1361	Sheela devi	F	52	7018316545	5	2.5	1	2	2	2	1	2	1	0	1	0	0	861,860,923,924,925	1	1	2	1	1		1,2,3,	4
1362	Karam Singh	M	56	9418643629	6	6	1	2	4	3	1	2	2	0	1	0	1	460,461/1	1	1	1	2	2	1,2,3,4	5	4
1363	Ravi kant	M	36	9857581165	5	2.5	1	1	5	3	1	1	1	0	1	1	0	3183/511 914/1	1,2,3,4	1	2	1	1		1,2,3	3
1364	Hari Singh	M	62	8894528953	5	5	1	1	4	2	1	2	2	0	0	0	0	475	1	1	2	2	2	4,5,6,3	5	4
1365	dharm chand	M	80	8988853985	6	6	1	4	4	1	1	2	2	0	0	0	0	458,462/1	1,3	1	1	1	1	2,4,6,7	1,2,3	1
1366	Beli ram	M	50	8351972539	6	6	1	1	4	2	1	2	2	0	1	0	1	460,461/1	1,2,4	1	1	2	2	1,2,3,4	5	2
1367	Vindra Devi	F	65	7876016470	5	5	1	1	1	1	1	2	2	0	0	0	0	209,214,208,213,460,464,466,549	1	1	2	2	2	4,5,6,3	5	4
1368	Dromnati Devi	F	80	9418410714	6	6	1	1	1	1	1	2	2	0	0	0	0	460,461/1	1	2	2	3	2	1,2,3,4	5	4
1369	Ram sing	M	58	9805899637	5	2.5	1	1	2	3	1	2	2	0	0	0	0	535,536,844,453	1,2,3,4	1	1	1	1		1,2,3	3
1370	Vidya Devi	F	52	7876016470	5	5	1	2	2	2	1	2	2	0	0	0	0	209,214,208,213,460,464,466,549	1	1	2	2	2	4,5,6,3	5	4
1371	Parmi	M	42	8988382427	5	5	1	1	4	2	1	1	1	0	0	0	0	209,214,208,213,460,464,466,549	1	1	2	2	2	4,5,6,3	5	4
1372	Govind Ram	M	60	9817729495	6	6	1	1	4	3	1	1	1	0	0	1	0	341,441/1, 442/1	1,2,4	1	4	1	1		1,2,3	2
1373	Jeevan Ram	M	65	9816375999	6	6	1	2	1	2	1	2	1	0	1	2	1	341,441/1,442/1	1,2,4	1	1	1	1		1,2,3,4	2
1374	Rajo Devi	F	38	7018005436	5	5	1	2	4	2	1	2	2	0	0	0	0	209,214,208,213,460,464,466,549	1	1	2	2	2	4,5,6,3	5	4
1375	kanhu(death)	M	75	9816375999	6	6	1	4	4	1	1	2	2	0	0	0	0	341,441/1	1,3	1	1	1	1	1,2,3,4,5	6	1
1376	Bohri devi	F	65	9857143205	5	2.5	1	2	2	2	1	1	1	0	1	1	1	567,838,541,842	1	1	2	1	1		1,2,3,	4
1377	Pawan Kumar	M	38	7876016470	5	5	1	1	4	2	1	2	1	0	0	0	0	209,214,208,213,460,464,466,549	1	1	3	2	2	4,5,6,3	5	4
1378	Praveen Kumar	M	35	7876016470	5	5	1	1	4	2	1	2	2	0	0	0	0	209,214,208,213,460,464,466,549	1	1	3	2	2	4,5,6,3	5	4

SIA Report – Mandi Greenfield International Airport – Himachal Pradesh

1379	Hemu	M	49	9816274439	5	2,5	1	1	3	3	1	2	1	0	0	0	0	567,838,841,842	1,2,3,4	1	1	1	1		1,2,3	3
1380	Rooplal	M	65	9882600299	6	6	1	2	4	3	1	1	1	0	1	1	1	316,614	1,2,4	1	1	2	2	1,2,3,4	5	2
1381	Daya Devi	F	62	9816025191	5	5	1	1	1	2	1	2	2	0	0	0	0	209,214,208,213,460,464,466,549	1	1	2	2	2	4,5,6,3	5	4
1382	Jagdish	M	45	9816025191	5	5	1	2	4	2	1	2	2	0	0	0	0	209,214,208,213,460,464,466,549	1	1	2	2	2	4,5,6,3	5	4
1383	tara devi	F	65	9805054041	6	5,6	1	1	4	2	1	2	2	0	0	0	0	1022/540	1	1	1	1	1	1,2,3,4,5	1,2,3	4
1384	Manorma	F	40	7650017408	5	5	1	2	4	2	1	2	2	0	0	0	0	209,214,208,213,460,466,549	1	1	2	2	2	4,5,6,3	5	4
1385	Bhagat Ram	M	70	7876244096	6	6	1	1	4	1	1	2	2	0	0	1	1	914	1,2,4	1	1	1	1		1,2,3,4	2
1386	Suresh	M	47	8894857421	5	5	1	1	4	4	1	1	1	0	1	1	0	209,214,208,213,460,464,466,549	1	1	2	2	2	4,5,6,3	5	4
1387	Puran chand	M	72	9882017749	6	6	1	1	3	3	1	1	2	0	0	0	1	304,662/1	1	1	1	1	1		1,2,3,4	4
1388	Amarchand	M	60	9882017749	6	6	1	1	4	3	1	1	2	0	0	0	0	304,662/1	1,2,4	1	2	1	1		1,2,3	2
1389	Subhash	M	42	9816159052	5	5	1	1	4	2	1	1	2	0	0	0	0	209,214,208,213,460,464,466,549	1	1	3	2	2	4,5,6,3	5	4
1390	Ananya	M	22	9816776665	6	6	1	1	6	1	1	2	2	0	0	0	1	304,662/1	1,2,4	1	1	1	1		1,2,3,4	2
1391	Krishan Chand	M	70	9816159052	5	5	1	2	4	2	1	1	2	0	0	0	0	209,214,208,213,	1	1	2	2	2	4,5,6,3	5	4
1392	jai ram	M	50	8544762168	6	6	1	1	4	2	1	2	2	0	0	0	0	435/1	1,3	1	1	1	1	1,2,3,4,5	6	1
1393	Palus Ram	M	30	7018536779	6	6	1	1	3	3	1	2	1	0	0	0	0	554	1,2,4	1	4	1	1		1,2,3	2
1394	Krishan chand	M	31	7018536779	6	6	1	1	3	1	1	2	1	0	0	0	1	554	1,2,4	1	1	1	1		1,2,3,4	2
1395	Ram Chandar	M	68	9816963297	5	5	1	2	4	2	1	2	2	0	0	0	0	314	1	1	2	2	2	4,5,6,3	5	4
1396	parvati	F	80	7018810889	6	6	1	4	4	1	1	2	2	0	0	0	0	714,716,734/1,782/1	1,3	1	1	1	1	1,2,3,4,5	1,2,3	1
1397	Daagi	M	80	8580461105	5	5	1	3	1	2	1	1	1	0	0	0	0	314	1	1	2	2	2	4,5,6,3	5	4
1398	Prem Singh	M	38	8626948405	6	6	1	1	3	1	2	2	2	0	0	0	0	609,652/1	1,2,4	1	1	1	1		1,2,3	2
1399	Nardu devi	F	60	7559732756	6	6	1	1	1	1	1	2	1	0	0	0	1	554	1,2,4	1	1	1	1		1,2,3,4	2
1400	Gyan Chand	M	48	9459327066	5	5	1	1	4	2	1	1	1	0	0	0	0	475	1,2,3,4	1	3	1	1		1,2,3	3
1401	Deep Kumar	M	38	9857167168	6	6	1	1	3	1	1	4	2	0	0	0	1	609,652/1	1,2,4	1	1	1	1		1,2,3,4	2
1402	amar chand	M	51	9625773528	6	6	1	1	4	3	1	1	1	0	1	0	1	444,435/1	1,3	1	1	3	2	1,2,3,4,5	1,2,3	1
1403	Ramesh	M	51	9459327066	5	5	1	2	4	2	1	1	2	0	0	0	0	475	1	1	3	2	2	4,5,6,3	5	4
1404	lohar	M	40	9817206948	6	6	1	1	4	2	1	2	1	0	1	0	1	444,435/1	1,3	1	1	2	2	1,2,3,4,5	1,2,3	1
1405	Bikham	M	54	9857157466	6	6	1	1	4	1	1	2	1	0	1	0	1	914	1,2,4	1	1	1	1		1,2,3,4	2
1406	Parvati	F	85	9459327066	5	5	1	1	1	1	1	1	2	0	0	0	0	475	1	1	2	2	2	4,5,6,3	5	4
1407	Bohri Devi	F	60	7559732756	6	6	1	1	1	1	1	2	2	0	0	0	0	609,652/1	1,2,4	1	1	1	1		1,2,3	2
1408	Mahant Ram	M	74	9816165347	5	5	1	3	4	2	1	2	1	0	0	0	0	475	1	1	2	2	2	4,5,6,3	5	4
1409	Banshi ram	M	52	7876174361	5	2,5	1	1	3	3	1	1	2	0	0	0	0	923,924,925	1,2,3,4	1	1	1	1		1,2,3	3
1410	Karam Singh	M	46	9857157466	6	6	1	1	4	1	1	2	1	0	1	0	1	914	1,2,4	1	1	1	1		1,2,3,4	2
1411	Ram Nath	M	62	8219687573	6	6	2	2	4	3	1	1	2	0	0	1	0	701,715	1,2,4	1	4	1	1		1,2,3	2

SIA Report – Mandi Greenfield International Airport – Himachal Pradesh

1412	Balwant	M	58	8278781289	5	5	1	1	4	2	1 .5	2	2	0	0	0	0	475	1,2,3,4	1	2	1	1		1,2,3	3
1413	Chet Ram. (Death)	M	50	8351076395	5	2,5	1	1	2	3	1	2	2	0	0	0	0	3111/919,855,856,849	1,2,3,4	1	1	1	1		1,2,3	3
1414	Durga Dass	M	57	9857361963	5	5	1	2	4	2	1	2	1	0	0	0	0	475	1	1	3	2	2	4,5,6,3	5	4
1415	Mati Ram	M	59	8219687573	6	6	2	1	6	3	1 .4	1	2	0	1	1	1	701,715	1,2,4	1	1	1	1		1,2,3, 4	2
1416	Kunta devi (death)	F	45	8351076395	5	2,5	1	1	2	3	1	2	2	0	0	0	0	3111/919,855,856,849	1,2,3,4	1	2	1	1		1,2,3	3
1417	Jai Pal	M	52	8894297203	5	5	1	2	4	2	1	2	1	0	0	0	0	475	1	1	3	2	2	4,5,6,3	5	4
1418	Sandhiya Devi	F	64	8219687573	6	6	2	1	3	3	1	1	2	0	0	1	0	701,715	1,2,4	1	2	1	1		1,2,3, 4	2
1419	Hem Chand	M	75	9805213359	5	5	1	2	4	2	1	2	1	0	0	0	0	475	1,2,3,4	1	2	1	1		1,2,3	3
1420	Brahmi devi	F	99	8219687573	6	6	2	1	1	2	1	2	2	0	0	0	1	701,715	1	1	1	1	1		1,2,3, 4	4
1421	Thakar Singh	M	49	9816240185	5	5	1	2	4	2	1	2	1	0	0	0	0	314	1	1	2	2	2	4,5,6,3	5	4
1422	Yasodhan	M	70	9418164760	6	6	2	2	6	2	1 .2 .3	1	1	0	1	1	1	472/1	1,2,4	1	1	1	1		1,2,3, 4	2
1423	Biri Singh	M	45	9816240185	5	5	1	1	4	2	1 .4	2	1	0	0	0	0	314	1	1	2	2	2	4,5,6,3	5	4
1424	Hari Singh	M	62	8894528953	5	5	1	2	4	2	1	2	1	0	0	0	0	475	1	1	2	2	2	4,5,6,3	5	4
1425	Hem singh(death)	M	45	7018305792	6	6	1	1	2	2	1	2	2	0	1	0	1	758,792/1, 794	1	1	2	1	1		1,2,3,	4
1426	brijjal	M	43	7876146664	6	5,6	1	1	1	2	1	2	1	0	1	0	0	758,792/1,794	1	1	1	1	1	1,2,3,4, 5	1,2,3	4
1427	Kala devi	F	43	7876146664	6	6	1	2	2	2	1	2	2	0	1	0	0	758,792/1, 794	1	1	2	1	1		1,2,3,	4
1428	durga devi	F	77	7876146664	6	6	1	1	1	3	1	2	2	0	0	0	0	758,792/1,794	1	1	1	1	1	1,2,3,4, 5	1,2,3	4
1429	Ramlal	M	62	9816057407	5	2,5	1	1	3	3	1	1	1	0	1	1	1	860,855,856,859,928	1,2,3,4	1	2	2	2	1,2,3,4, 5		3
1430	Ramesh	M	45	9816983651	5	2,5	1	1	1	3	1	2	2	0	0	0	0	567,838,841,842,855,856,85 9,920,808,809,847,854,810,8 48,857	1,2,3,4	1	1	1	1		1,2,3	3
1431	Lajabanti	M	53	9882751437	5	2,5	1	1	1	3	1	1	1	0	1	0	0	535,536,3032/2857,832,844, 453	1,2,3,4	1	1	1	1		1,2,3	3
1432	Niki devi	F	55	9805860445	5	2,5	1	2	2	2	1	2	1	0	1	0	0	567,838,541,842	1	1	1	1	1		1,2,3,	4
1433	Koyli devi	F	62	9816024817	5	2,5	1	2	2	2	1	2	1	0	0	0	1	567,838,541,842	1	1	2	1	1		1,2,3,	4
1434	Baga	M	45	6230281724	5	2,5	1	2	2	2	1	2	1	0	0	0	0	567,838,541,842	1	1	2	1	1		1,2,3,	4
1435	Pyari	F	65	9857402650	5	2,5	1	2	2	2	1	2	1	0	1	0	1	567,838,541,842	1	1	2	1	1		1,2,3,	4
1436	Jaikaran	M	55	9805279434	5	5	1	1	2	1	1 .4	2	1	0	0	1	0	845,851,852/1, 576,838,841,842,855,856,85 9,928,808	1	1	2	3	2	1,2,3,4	5	4
1437	Mitra Devi	M	46	9805910530	5	2,5	1	1	2	3	1	2	1	0	0	0	0	845,851,567,838,841,842,85 5,856,899,928,808,809,842,8 59,810,845,858,857	1	1	2	2	1		1,2,3,	4
1438	Lata Devi	F	46	8544703655	5	5	1	1	3	3	1 .4	1	2	0	0	1	0	855,856,859,928,808,809,84 7,854,810	1,2,4	1	2	1	1		1,2,3	2
1439	Daleep singh	M	60	9418459590	6	5,6	1	1	4	1	1 .4	1	1	0	0	0	0	258,538	1,3	1	1	1	1	1,2,3,4, 5	1,2,3	1
1440	Rajni Devi	F	48	8544703655	5	5	1	1	3	3	1	1	1	0	0	1	0	855,856,859,928,808,847,85 4,810,848,858,857	1,2,4	1	2	1	1		1,2,3	2
1441	Vivek	M	45	9418033711	6	6	1	2	7	3	1 .4	1	2	0	1	1	1	258,538,587,877,879,935	1	1	1	3	3	1,2,3,4	1,2,3	4

SIA Report – Mandi Greenfield International Airport – Himachal Pradesh

1442	Praveen Kumar	M	41	7018306390	5	5	1	1	6	3	1,4	2	1	0	0	1	0	931	1,2,4	2	2	1	1		1,2,3	2
1443	paryanshu	M	20	9418033711	6	6	1	1	5	3	1	1	1	0	0	0	0	258,587,877,879,935	1	1	1	1	1	1,2,3,4,5	1,2,3	4
1444	Kamlesh Kumar	M	42	7018707533	5	5	1	1	7	3	1	2	1	0	1	1	0	931	1,2,4	1	2	1	1		1,2,3,4	2
1445	Sohal lal	M	60	8580434633	6	6	1	2	4	2	1,4	2	1	0	1	0	1	838/1,838/2,930/1,930/2	1	2	1	2	2	1,2,3,4	5	4
1446	Swaru	M	65	9816159052	5	5	1	3	2	2	1	2	2	0	0	0	0	209,214,208,213	1	1	2	2	2	4,5,6,3	5	4
1447	Chughi	M	55	7876174361	5	2,5	1	1	2	2	1	1	1	0	0	1	1	855,856,859,928,808,809,847,854,810,848,858,857	1	1	2	1	1		1,2,3,	4
1448	Satya Devi	F	40	9816406250	5	5	1	1	1	2	1	1	2	0	0	0	0	920,802,803	1,2,3,4	1	2	1	1		1,2,3	3
1449	Krishan	M	60	Ghy	6	5,6	2	1	1	1	1	2	1	0	1	0	1	839/1	1,2,4	2	1	1	1		1,2,3,4	2
1450	leela	M	70	6230023073	6	5,6	2	1	1	3	1	2	2	0	0	0	0	839/1	1	1	1	1	1		1,2,3	4
1451	Premdass	M	70	9805145616	5	2,5	1	2	6	3	1,4	1	1	0	0	1	1	439,440,443,184,19,207,442,18,15,438,16,449,449/2,477,183,449/1,449/3,437,444,445,446,182,478,167,438/1,443	1	1	4	2	2	1,2,3,4	1,2,3	4
1452	Sohan lal	M	52	9817201901	5	2,5	1	2	2	2	1	2	1	0	1	1	1	439,440,443,184,19,207,442,15,438,16,449,449/2,477,183,449/1,449/3,437,444,445,446,182,478,167,438/1,443	1	1	3	2	2	4,5,6,3	1,2,3,	4
1453	Dharam chand	M	38	6130023073	6	6	2	1	4	1	1	2	2	0	0	0	1	839/1	1,2,4	2	1	1	1		1,2,3,4	2
1454	laksmi	F	65	6230023073	6	5,6	2	1	4	3	1	2	2	0	0	0	0	839/1	1	1	1	1	1		1,2,3	4
1455	padma devi	F	60	6230023073	6	5,6	2	1	4	3	1	2	2	0	0	1	0	839/1	1	1	1	1	1		1,2,3	4
1456	Suresh Kumar	M	43	9805588605	5	5	1	1	6	3	1,4	1	1	0	1	0	0	439,440,443/1	1	1	2	2	2	1,2,3,4	1,2,3,4	4
1457	Mani ram	M	75	9817201901	5	2,5	1	2	2	4	1	1	2	0	0	0	1	439,440,443,184,19,207,442,15,438,16,449,449/2,477,183,449/1,449/3,437,444,445,446,182,478,167,438/1,443	1	1	5	2	1		1,2,3,	4
1458	sundar singh	M	57	6230023073	6	5,6	2	1	4	2	1,4	2	1	0	1	0	0	839/1	1	1	1	1	1	1,2,3,4,5	1,2,3	4
1459	Chuda mani	M	49	8219620916	6	6	2	2	5	3	1,4	2	1	0	2	0	1	839/1	1	2	1	2	2	1,2,3,4	5	4
1460	Gurudev	M	42	9816200941	5	5	1	1	6	2	1,4	2	1	0	0	1	0	19,207,442,15,638,438,16,449,449/2,477,183,449,449/3,437,20,444,445,446,182,478,167,135/1,443	1,2,4	1	2	2	2	1,2,3,4	1,2,3	2
1461	Gopal	M	38	8679472403	5	2,5	1	2	2	2	1	2	1	0	0	0	1	19,207,442,15,438,16,449,449/2,477,183,449,449/3,437,20,444,445,446,182,478,167,135/1,443	1,2,3,4	1	3	2	1		1,2,3,	3
1462	Chinta Devi	F	65	9816200941	5	5	1	1	1	1	1,4	2	1	0	0	0	0	19,207,442,15,638,438,16,449,449/2,477,183,449,499/3,437,20,444,445,446,182,478,167,135/1,443	1,2,4	1	2	3	2	1,2,3,4	1,2,3,4	2
1463	Veepi Singh	M	26	8219517295	6	6	1	1	5	1	1	2	2	0	1	0	1	837/1,910,943	1	2	1	2	2	1,2,3,4	5	4
1464	hem raj	M	48	8219378380	6	6	1	1	4	3	1	2	2	0	1	0	0	626	1	1	1	1	1	1,2,3,4,5	1,2,3	4
1465	Savitri devi	F	49	8219517295	6	6	1	1	1	1	1	2	2	0	0	0	1	837/1,910,943	1	2	1	2	2	1,2,3,4	5	4
1466	deepa devi	F	25	8219517295	6	6	1	2	3	2	1	1	2	0	0	0	0	837/1,910,943	1	1	1	1	1	1,2,3,4,5	1,2,3	4
1467	Prahlad	M	65	8580560427	5	5	1	3	1	2	1	1	1	0	0	0	0	19,207,442,15,638,438,16,449,449/2,477,183,449,499/3,	1,2,4	1	3	3	2	1,2,3,4	1,2,3	2

SIA Report – Mandi Greenfield International Airport – Himachal Pradesh

1498	Guriya	F	80	8580671260	5	5	1	2	1	2	1	1	0	2	0	0	414,505,416,506,507	1,3	1	3	2	2	4,5,6,3	5	4	
1499	Hem Singh	M	61	Xyz	6	6	2	1	4	1	1	2	1	0	0	1	1	315,526,599,649/1,675/1,760/1	1	2	1	1	1		1,2,3	4
1500	karam singh	M	54	xyz	6	5,6	2	1	4	3	1	1	2	0	1	1	0	315,526,599,644/1,760/1	1,3	1	1	1	1	1,2,3,4,5	6	1

1501	Gopal	M	37	9882017360	5	2,5	1	2	2	3	1	2	1	0	1	1	1	5,59,63,137,139,81,2,55,89,97,3,54,90,91,93,94	1,3	1	2	2	1		1,2,3	3
1502	Gurdass	M	48	8218768239	5	2,5	1	1	3	1	1,4	2	1	0	1	0	0	4,58,62,2743,138,81,2,55,89,97/3,54,90,91,93,94	1,3	1	2	1	1		1,2,3,4	3
1503	Ram Singh	M	60	9817269702	5	2,5	1	3	2	3	1	1	1	1	2	1	1	414,505,416,504,506,507	1,3	1	2	2	2	4,5,6,3	5	4
1504	nisha devi	F	50	xyz	6	6	2	1	4	2	1	2	2	0	0	0	0	315,526,599	1	1	1	1	1		6	4
1505	Leela devi	F	64	Xyz	6	6	2	1	3	1	1	2	2	0	0	0	1	315,526,599,649/1,675/1,760/1	1	2	1	1	1		1,2,3	4
1506	poonam devi	F	47	xyz	6	6	2	1	5	2	1	2	2	0	0	0	0	315,599,526	1	1	1	1	1		1,2,3	4
1507	Parvati devi	F	50	6230499919	5	2,5	1	2	2	2	1	2	1	0	1	0	0	5,59,63,137,139,81,2,55,89,97,3,54,90,91,93,94	1,3	1	3	2	1		1,2,3	3
1508	Narpat	M	55	8219132738	5	5	1	2	4	3	1,4	1	1	0	1	1	1	414,505,416,504,506,507	1,3	1	2	2	2	4,5,6,3	5	4
1509	Parma	M	50	8580519148	5	2,5	1	2	1	2	1	2	1	0	1	0	1	4,58,62,2743/138, 81,2,55,89,97/3,54,90,91,93,93,94	1,2,3,4	1	3	3	2	1,2,3,4	1,2,3	3
1510	Narotam	M	77	Xyz	6	6	2	2	4	3	1,4	1	2	0	1	2	1	315,526,599,649/1,675/1,760/1	1	2	1	1	1		1,2,3	4
1511	Satya Devi	F	64	8219132738	5	5	1	1	1	2	1	1	1	0	0	0	0	414,505,416,504,506,507	1,3	1	2	2	2	4,5,6,3	5	4
1512	Ajay kumar	M	28	8544701685	5	2,5	1	2	2	2	1	2	1	0	1	0	1	58,62,2743/138, 130,131,5,59,63,137,139,81,2,55,89,97,3,54,90,91,93,94	1,3	1	2	2	1		1,2,3	3
1513	Geetu devi	F	42	Hyd	6	6	2	1	1	1	1	2	1	0	1	0	1	315,526,599,649/1,675/1,760/1	1,2,4	2	1	1	1		1,2,3	2
1514	Kalashnu	M	70	8278762020	5	2,5	1	1	1	1	1	3	1	0	0	0	0	4,58,62,2743/138, 81,2,55,89,94/3,54,90,91,93,94	1,3	1	2	3	2	1,2,3,4	5	3
1515	Vijay kumar	M	23	9805625267	5	2,5	1	2	2	2	1	2	1	0	1	0	0	5,59,63,137,139,81,2,55,89,97,3,54,90,91,93,94	1,2,3,4	1	2	2	1		1,2,3	3
1516	Chotu Ram	M	52	7018550445	6	6	1	1	5	1	1,4	2	1	0	1	0	1	617	1	2	1	1	1		1,2,3	4
1517	vijya kumae	M	58	7018550445	6	6	1	1	4	3	1	1	1	0	0	0	0	617	1,3	1	1	1	1	2,4,6,7	1,2,3	1
1518	Gurudev	M	37	8544720432	5	2,5	1	2	3	2	1	2	1	0	0	0	1	4,58,62,2743/138, 81,2,55,89,94/3,54,90,91,93,94	1,3	1	2	3	2	1,2,3,4	1,2,3,4	3
1519	Shakuntla devi	F	54	8544720432	5	2,5	1	2	2	2	1	2	2	0	0	0	0	4,58,62,2743/138, 81,2,55,89,87/3,54,90,91,93,94	1	1	2	3	3	1,2,3	6	4
1520	Shivlal	M	54	8580916025	5	2,5	1	2	2	3	1,4	1	1	0	1	1	1	19,207,442,151,438,16,449,449/2,477	1	1	2	1	1		1,2,3	4
1521	Somdutt	M	50	9816449943	5	2,5	2	2	2	3	1,4	1	1	0	1	1	0	19,207,442,151,438,16,449,449/2,477	1	1	2	1	1		1,2,3	4
1522	Prakesh chand	M	51	8219559010	5	2,5	1	2	2	3	1,4	2	2	0	1	1	1	82,65,66,83,88,57,64,86,87,56,84,85,27,436	1	1	2	1	1		1,2,3	4
1523	Durgi devi	F	65	8219559010	5	2,5	1	2	2	4	1,4	2	2	0	1	1	1	82,65,66,83,57,64,86,87,56,84,85,27,436	1,3	1	2	1	1		1,2,3	3
1524	Krishan Chand	M	65	8219838180	5	5	1	3	1	2	1	1	1	0	1	0	1	469,479,480	1,3	1	3	2	2	1,2,3,4	5	3
1525	Heet ram	M	42	8988417740	5	2,5	1	2	2	2	1,4	2	2	0	1	1	1	82,65,66,83,88,57,64,86,87,56,84,85	1,3	1	2	1	1		1,2,3	3
1526	Balak ram	M	32	8679717233	5	2,5	1	2	2	2	1	2	1	0	1	0	0	82,65,66,83,88,57,64,86,87,56,84,85	1,2,3,4	1	2	1	1		1,2,3	3

SIA Report – Mandi Greenfield International Airport – Himachal Pradesh

1527	Narwada devi	F	52	8679717233	5	2,5	1	1	2	3	1	2	1	0	1	0	1	82,65,66,83,88,57,64,86,87,56,84,85	1,2,3,4	1	2	1	1	1,2,3,	3	
1528	Sohanlal	M	52	8894626867	5	2,5	1	2	2	2	1	2	1	0	0	0	0	11,17,96	1,2,3,4	1	2	1	1	1,2,3,	3	
1529	Puran Chand	M	45	7018993027	5	5	1	2	3	2	1	2	2	0	0	0	0	483	1,3	1	3	3	2	1,2,3,4	5	4
1530	Nand lal	M	24	7018844870	5	2,5	1	1	2	3	1	2	2	0	1	0	1	11,17,96	1	1	2	1	1	1,2,3,	4	
1531	Ram Lal	M	50	9817241477	5	5	1	2	3	2	1	2	1	0	1	0	0	483	1,3	1	3	3	2	1,2,3,4	5	4
1532	Harish kumar	M	22	8278865685	5	2,5	1	1	2	3	1	2	2	0	1	0	0	11,17,61	1	1	2	1	1	1,2,3,	4	
1533	Goverdhan	M	76	8544740036	5	5	1	2	1	2	1	2	2	0	0	0	0	483	1,3	1	2	2	2	1,2,3,4	5	4
1534	Kaushyla Devi	F	47	7807462831	5	2,5	1	1	2	3	1	2	2	0	1	0	0	11,17,61	1	1	2	1	1	1,2,3,	4	
1535	Keshav ram	M	47	9459531695	5	2,5	1	2	2	2	1	2	2	0	1	0	0	11,17	1	1	2	2	1	1,2,3,	4	
1536	Kanta devi	F	75	7876801209	5	2,5	1	1	2	3	1	2	2	0	1	0	1	11,17	1	1	2	2	1	1,2,3,	4	
1537	Bhajnu(Death)	M	81	9882090030	5	5	1	3	1	3	1,4	1	1	0	1	0	1	499,613,632,669,670,673,675,704,79 7,817,516,751,500,501,502,752	1,3	1	4	1	1	1,2,3,4	3	
1538	Gurdas	M	75	9418178112	5	2,5	1	3	4	3	1,4	1	2	0	1	0	1	328,187/1,82,65,66,83	1	2	1	1	1	1,2,3	4	
1539	Tulsi	M	60	9882090030	5	5	1	2	1	2	1	1	1	0	1	1	0	449,613,632,669,670,673,675,704,79 7,817,516,751,500,501,502,752	1,2,4	1	3	1	1	1,2,3,4	2	
1540	Shukari	M	70	9882090030	5	5	1	1	1	3	1	1	1	0	0	0	0	499,613,632,669,670,673,675,704,79 7,817,516,751,500,501,502,752	1	1	4	1	1	1,2,3,4	4	
1541	Parvati	F	60	9882090030	5	5	1	1	1	3	1	1	2	0	0	0	0	499,613,632,669,670,673,675,704,79 7,817,516,751,500,501,502,752	1	1	1	1	1	1,2,3	4	
1542	Parama	M	43	7807626315	5	2,5	1	2	4	1	1	2	2	0	0	0	0	5,59,63,137,13981,2,55,89,97,3,54,9 0,91,93,94	1,2,4	2	1	1	1	1,2,3,4	2	
1543	Labhu ram	M	63	7807626315	5	2,5	1	2	2	2	1	2	2	0	0	0	1	5,59,63,137,13981,2,55,89,97,3,54,9 0,91,93,94	1,3	1	3	1	1	1,2,3,	3	
1544	Bhupendar kumar	M	32	9882090030	5	5	1	1	5	3	1	1	1	0	1	0	0	499,613,632,669,670,673,675,704,79 7,817,516,751,500,501,502,752	1,3	1	1	1	1	1,2,3	1	
1545	Parbhu ram	M	71	9882025661	5	5	1	1	3	3	1	2	1	1	0	0	0	499,613,632,669,670,673,675,704,79 7,817,516,751,500,501,502,752	1,3	1	1	1	1	2,4,6,7	1,2,3	1
1546	Govind ram	M	60	9805333227	5	5	1	1	4	1	1,4	2	1	0	1	0	1	499,613,632,669,670,673,675,704,79 7,817,516,751,500,501,502,752	1	1	1	2	2	1,2,3,4, 5	1,2,3	4
1547	Kauslya devi	F	55	9882025661	5	5	1	1	3	3	1	2	1	0	0	1	0	499,613,632,669,670,673,675,704,79 7,817,516,751,500,501,502,752	1	1	4	3	2	1,2,3,4	5	4
1548	vimla devi	F	50	9882025661	5	5	1	1	5	3	1	1	2	0	1	0	0	499,613,632,669,670,675etc.	1	1	1	1	1	1,2,3,4, 5	1,2,3	4
1549	Rampal	M	45	8628880368	5	2,5	1	1	4	3	1,4	1	2	0	1	1	0	2913/1873	1	2	1	1	3			
1550	Hemraj	M	47	8628880368	5	2,5	1	2	2	3	1,4	2	1	0	1	0	1	2913/1873	1,3	1	2	1	1	1,2,3,	3	
1551	Rampal	M	45	8628880368	5	2,5	1	1	4	3	1,4	1	2	0	1	1	1	2913/1873	1,3	2	1	1	1	1,2,3	2	
1552	kamlesh	M	44	9805560600	5	5	1	1	5	3	1	2	1	0	0	0	0	499,613,632,669,679,773	1,3	1	1	1	1	1,2,3,4, 5	1,2,3	1
1553	Vidya	M	48	9882025661	5	5	1	1	5	3	1	2	1	0	0	0	0	449,613,632,669,670,673,675,704,79 7,817,516,751,500,501,502,752	1	1	4	3	2	1,2,3,4	5	4
1554	Meena devi	F	52	7876141907	5	2,5	1	1	2	3	1	2	1	0	1	0	1	2913/1873	1,3	1	2	1	1	1,2,3,	3	
1555	Klasanu devi	F	65	8628880368	5	2,5	1	1	1	1	1	2	2	0	0	0	0	2913/1873	1,3	2	1	1	1	1,2,3	2	
1556	sanjay kumar	M	40	9816240076	5	5	1	1	4	3	1	2	1	0	1	0	0	499,613,632,669,679,773etc	1,3	1	1	1	1	1,2,3	1	
1557	Bantiram	M	42	9816765300	5	5	1	1	5	2	1,4	2	2	1	1	0	0	499,613,632,669,670,673,675,704,79 7,817,516,751,500,501,502,752	1,3	1	3	1	1	1,2,3,4	3	
1558	Murari lal	M	48	9459064977	5	2,5	1	1	4	1	1,2	2	1	0	1	0	1	3014/468	1,3	2	1	2	2	1,2,3,4	5	2

SIA Report – Mandi Greenfield International Airport – Himachal Pradesh

1559	Bhupender Kumar	M	37	9882950803	5	5	1	1	4	3	1	2	1	1	1	1	0	627,630,702,551,626,628,673,675,704,4,500,501,502	1,3	1	4	1	1	1,2,3,4	3	
1560	Ramesh kumar	M	56	9459064977	5	2,5	1	2	2	3	1	1	1	0	1	1	1	130,131	1,2,3,4	1	2	2	2	1,2,3,4	1,2,3,	3
1561	bhupendar kumae	M	35	9882656700	5	5	1	1	5	2	1	1	1	1	0	0	0	627,551,626,499,675,704	1,3	1	1	1	1	1,2,3	1	
1562	Sankari devi	F	80	9459064377	5	2,5	1	1	1	1	1	2	2	0	0	0	1	3014/468	1	2	1	2	2	1,2,3,4	5	4
1563	parvati	F	62	9882950803	5	5	1	1	2	2	1	2	2	0	0	0	0	627,630,634,693,703etc	1,3	1	1	1	1	1,2,3	1	
1564	Ramesh kumar	M	56	9459064977	5	2,5	1	2	2	3	1	1	1	1	1	1	1	130,131	1,2,3,4	1	2	2	2	1,2,3,4	6	3
1565	Ranjna Kumari	F	39	9882950809	5	5	1	1	5	1	1,4	2	1	0	1	0	0	627,630,702,551,626,628,673,675,704,4,500,501,502	1,2,3,4	1	2	1	1	1,2,3,4	3	
1566	Roshan lal	M	46	9459064977	5	2,5	1	1	5	3	1,4	2	1	0	0	0	1	130,131	1,3	2	1	2	2	1,2,3,4	5	4
1567	Naresh kumar	M	42	981600412	5	2,5	1	2	2	2	1,4	1	1	0	1	0	1	130,131	1	1	2	2	2	1,2,3,4	6	4
1568	manju devi	F	42	9418524776	5	5	1	1	3	3	1	2	2	0	0	0	0	551,626,628,629,499,646,703etc	1,3	1	1	1	1	1,2,3	1	
1569	Santosh Kumari	F	40	9418524776	5	5	1	1	5	3	1	1	2	0	0	0	0	551,626,628,629,676,693,703,499,704,797,	1,2,3,4	1	2	1	1	1,2,3,4,	3	
1570	hima devi	F	40	9418524776	5	5	1	1	3	3	1	1	2	0	0	0	0	551,626,628,629,499,646,703etc	1	1	1	1	1	1,2,3	4	
1571	Rina Devi	F	37	9418524776	5	5	1	1	5	3	1	1	2	0	0	0	0	551,626,628,629,676,693,703,499,704,797	1,2,3,4	1	4	1	1	1,2,3	3	
1572	Parbhu Ram	M	59	9816355947	5	2,5	1	2	4	1	1,4	1	1	0	1	1	1	130,131	1	2	1	2	2	1,2,3,4	4	
1573	anita devi	F	33	9418524776	5	5	1	1	1	3	1	2	2	0	0	0	0	551,626,628,629,499,646,703etc	1	1	1	1	1	1,2,3	4	
1574	Shalu Devi	F	30	9418524776	5	5	1	1	5	3	1	1	2	0	0	0	0	551,626,628,629,676,693,703,499,704,797 etc.	1,2,3,4	1	2	1	1	1,2,3	3	
1575	joyati	F	27	9418524776	5	5	1	1	3	3	1	1	2	0	0	0	0	551,626,628,629,499,646,703etc	1	1	1	1	1	1,2,3	4	
1576	meenakshi	F	25	9418524776	5	5	1	1	4	3	1	1	2	0	0	0	0	551,626,628,629,499,646,703etc	1	1	1	1	1	1,2,3	4	
1577	Monika	F	24	9418524776	5	5	1	1	5	3	1	1	2	0	0	0	0	551,626,628,629,676,693,703,499,704,797 etc.	1,2,4	1	2	1	1	1,2,3	2	
1578	Sant ram	M	43	9459064977	5	2,5	1	2	2	2	1	2	1	0	1	0	1	130,131	1	1	2	2	2	1,2,3,4,5	6	4
1579	Parvati devi	F	75	9816004112	5	2,5	1	1	1	1	1	2	1	0	0	0	1	130,131	1	2	1	2	2	1,2,3,4	5	4
1580	Pawan Kumar	M	46	9817282526	5	5	1	1	5	3	1	2	1	0	0	0	0	588,686,488,552/3,523,490,496,519,521/1,522/1,819,518,520,596,489,434,521/2,522/2,497/1,498,684,497/2,685,818	1,3	1	4	1	1	1,2,3,4	1,2,3,4	3
1581	Kuldeep kumar	M	38	8894083458	5	2,5	1	2	2	2	1	2	1	0	1	0	1	130,131	1,2,3,4	1	2	2	3	1,2,3,4	6	3
1582	Maya Devi	F	65	8894083458	5	2,5	1	1	1	1	1	2	2	0	0	0	1	130,131	1	2	1	2	2	1,2,3,4	5	4
1583	Nago devi	F	36	9816004112	5	2,5	1	2	2	2	1	2	1	0	1	0	1	130,131	1	1	2	2	3	1,2,3,4	1,2,3,	4
1584	Pinki devi	F	36	9816004112	5	2,5	1	1	1	1	1	2	1	0	1	0	1	130,131	1	2	1	2	2	1,2,3,4	5	4
1585	mehar singh	M	67	7876182019	5	5	1	1	1	3	1	1	1	0	0	1	0	588,686,488,523etc	1	1	1	3	2	1,2,3,4,5	1,2,3	4
1586	Vindra devi	F	55	8219879068	5	2,5	1	2	2	2	1	1	1	1	1	1	1	130,131	1	1	2	2	2	1,2,3,4	6	4
1587	Santi devi (death)	F	59	9459064977	5	2,5	1	1	4	3	1,2,3	2	1	1	1	1	1	130,131	1	2	1	2	2	1,2,3,4	5	4
1588	karam singh	M	55	78764-15055	5	5	1	2	4	3	1,4	1	1	0	1	0	0	588,686,488,522/3,523,490,496,519,521/1,522/1,819,518,520,596,489,434,521/2,522/2etc.	1,3	1	4	1	1	1,2,3,4,5	1,2,3	4

SIA Report – Mandi Greenfield International Airport – Himachal Pradesh

1589	Nagru devi	F	75	9816732633	5	2,5	1	1	1	1	1	2	1	0	0	0	0	130,131	1,2,4	2	1	2	2	1,2,3,4	5	2
1590	Savitri devi	F	53	9816732633	5	2,5	1	2	2	2	1	2	1	0	0	0	0	130,131	1,3	1	2	2	1		1,2,3,	3
1591	Rakesh kumar	M	44	9816056903	5	5	1	1	5	3	1	1	1	0	1	0	0	594,595,597,598,820,588,686,523,490	1,3	1	4	1	1		1,2,3,4	3
1592	vijesh kumar	M	40	9816056903	5	5	1	1	5	3	1,4	1	1	0	1	1	0	594,595,597,598,820etc	1,3	1	1	1	1		1,2,3	1
1593	Hansraj	M	59	9805350492	5	5	1	1	4	3	1,4	2	1	0	1	0	0	594,595,597,598,820,588,686,523,490etc.	1,3	1	4	1	1		1,2,3,4	3
1594	Roop singh	M	50	7876202396	5	2,5	1	1	5	1	1	3	1	0	0	0	0	130,131	1,2,4	2	1	1	1		1,2,3	2
1595	Gur singh	M	53	7876794560	5	2,5	1	2	2	4	1	1	1	0	1	1	1	130,131	1,3	1	2	1	1		1,2,3,	3
1596	satpal	M	50	8219228560	5	5	1	1	5	2	1	1	1	0	0	0	0	594,595,597,598,820,588	1,3	1	1	1	1		1,2,3	1
1597	Ruko devi	F	34	8219463327	5	2,5	1	1	2	3	1	1	1	0	1	1	0	130,131	1,2,3,4	1	2	2	2	1,2,3,4	6	3
1598	maya devi	F	55	8219228560	5	5	1	1	4	3	1,4	2	2	0	1	1	0	594,595,597,598	1	1	1	1	1		1,2,3	4
1599	Meera devi	F	35	8219463327	5	2,5	1	1	5	1	1	2	1	0	0	0	0	130,131	1,2,4	2	1	2	2	1,2,3,4	5	2
1600	Reeta devi	F	33	9805813950	5	2,5	1	2	2	2	1	2	1	0	1	1	0	130,131	1,2,3,4	1	2	2	2	1,2,3,4	1,2,3,	3
1601	sher singh	M	70	7018268906	5	3,5	1	1	4	3	1,4	1	1	0	1	0	0	594,595,597,598	1,3	1	1	2	2	1,2,3,4,5	1,2,3	1
1602	Pramsing h	M	69	8988264397	5	5	1	2	4	2	1	2	1	0	1	0	1	594,595,597,598,820,593/1, 612/1, 831/1, 491,753,756	1,3	1	2	1	1		1,2,3,4	3
1603	Inder Singh	M	50	7018953710	5	2,5	1	1	4	3	1,4	1	2	0	0	0	0	30,129,21,436,168	1,2,4	2	1	1	1		1,2,3	2
1604	Bhadru	M	80	7876122182	5	5	1	1	2	3	1	3	1	0	0	0	0	491,753,756	1,3	1	1	3	2	1,2,3,4	5	3
1605	Gurpreet	M	63	8894909093	5	2,5	1	2	2	2	1	3	1	0	1	0	0	30,127	1,2,3,4	1	2	1	1		1,2,3,	3
1606	Mahender pal	M	30	8350883818	5	2,5	1	1	7	1	1	2	2	0	1	1	1	30,127,21,436,168	1,2,4	2	1	1	1		1,2,3	2
1607	som parkash	M	48	7018268906	5	3,5	1	1	4	2	1	2	1	0	0	0	1	490,496,498,818	1,3	1	1	2	2	4,5,6,3	1,2,3	1
1608	Sunil Kumar	M	29	8219170237	5	5	1	1	5	2	1,4	2	1	0	0	1	1	490,496,519,498,820,593/1, 612/1, 831/1, 588,686,488/1, 522/3, 524,490,496,519,521/1, 522/2 etc.	1,3	1	3	3	2	1,2,3,4		3
1609	shivdhylu	M	62	8894909093	5	2,5	1	2	2	2	1	3	1	0	1	0	1	30,127,21,436,168	1,2,3,4	1	2	1	1		1,2,3,	3
1610	jagdish	M	46	7018268906	5	5	1	1	4	3	1	1	1	0	2	0	1	490,496,519,498	1,3	1	1	2	2	4,5,6,3	1,2,3	1
1611	Munilal	M	48	7876122182	5	5	1	1	5	3	1,4	1	1	0	1	1	0	594,595,597,598,820,593/1, 612/1, 831/1, 588,686,488,522/3,...	1,3	1	4	3	2	1,2,3,4	5	4
1612	mukesh	M	31	9324538860	5	5	1	1	5	3	1,4	2	1	0	0	0	0	490,496,498,818	1,3	1	1	1	1	1,2,3,4,5	1,2,3	1
1613	Aahan	M	11	8988264397	5	5	1	1	3	3	1	1	1	0	0	0	0	490,496,519,521/1, 522/1, 819,578,520,596,489,434,521/2, 522/2, 497/1 etc.	1,3	1	1	1	1		1,2,3,4	3
1614	Dodu Ram	M	44	9805669372	5	2,5	1	1	3	1	1	2	1	0	0	0	0	21,436,168	1,2,4	2	1	1	1		1,2,3,4	2
1615	Beckham	M	55	9816054104	5	2,5	1	2	2	2	1	3	1	0	0	0	0	21,436	1,2,3,4	1	2	2	1		1,2,3,	3
1616	vihan	M	5	8988264397	5	5	1	1	2	3	1	2	1	0	0	0	0	490,496,818	1,3	1	1	1	1	1,2,3,4,5	1,2,3,4	1
1617	Anjana	F	30	9888264397	5	5	1	1	5	3	1	1	1	0	0	0	0	490,496,519,521/1,522/1, 819,578,520,591,489,433,521/2, 522/2etc.	1,3	1	2	1	1		1,2,3,4	3
1618	Nand lal	M	50	9816002238	5	2,5	1	2	2	2	1	2	1	1	1	0	1	21,436,168	1,2,3,4	1	2	1	1		1,2,3,	3
1619	narvada devi	F	57	8988264397	5	5	1	1	4	3	1	2	1	0	0	0	0	490,496,519,818etc	1,3	1	1	1	1	1,2,3,4,5	1,2,3,4	1
1620	Leela devi	F	47	8580977370	5	2,5	1	2	3	2	1,4	1	2	0	1	1	0	21,436	1,2,4	2	1	1	1		1,2,3	2

SIA Report – Mandi Greenfield International Airport – Himachal Pradesh

1621	Mohan Lal	M	72	8894754055	5	2,5	1	3	3	1	1	1	2	0	1	0	1	21,436	1,2,4	2	1	2	2	1,2,3,4	5	2
1622	Jaypal	M	59	9418278298	5	5	1	2	2	2	1	2	1	0	1	0	0	495,580,493,494,588,686,488 etc.	1,3	1	3	3	2	1,2,3,4	5	4
1623	Chinta Devi	F	45	9418278298	5	5	1	1	5	1	1,4	1	2	0	0	0	0	495,580,493,493,588,686,488etc.	1	1	2	2	2	1,2,3,4	5	4
1624	sanjeev kumar	M	30	9459982891	5	5	1	1	1	1	1,4	2	1	0	0	0	0	499,613,632,669etc	1,3	1	1	2	2	1,2,3,4,5	1,2,3,4	1
1625	Krishan chand	M	42	9816707520	5	2,5	1	2	2	2	1	2	1	1	1	0	1	21,436,167	1,2,3,4	1	2	1	1		1,2,3,	3
1626	suman devi	F	45	9459982891	5	5	1	1	4	2	1	2	2	1	1	0	0	499,613,632,669	1	1	1	2	2	1,2,3,4,5	1,2,3	4
1627	Dromati Devi	F	48	9418278298	5	5	1	1	3	3	1	1	2	0	0	0	0	495,580,493,494,588,686,488etc.	1,3	1	2	2	2	1,2,3,4	5	4
1628	Nirmala	F	47	9418278298	5	5	1	1	3	3	1	1	2	0	0	0	0	495,580,493,494,588,686,488etc.	1	1	2	3	2	1,2,3,4	5	4
1629	urmila	F	55	9418278298	5	5	1	1	3	3	1	2	2	0	0	0	0	495,580,493	1	1	1	2	2	1,2,3,4,5	1,2,3	4
1630	niki	F	67	9418278298	5	5	1	1	3	3	1	2	2	0	0	0	0	495,580,493etc	1	1	1	2	1	1,2,3,4,5	1,2,3	4
1631	Chotu Ram	M	45	9418579191	5	5	1	1	4	3	1,4	2	1	0	0	0	0	495,580,599,600,493,494,754,588,686,488,522/3, 523,490etc.	1,3	1	2	3	2	1,2,3	5	4
1632	Mangu(death)	M	40	8580776696	5	2,5	1	1	5	1	1	2	1	0	1	0	1	21,436	1,2,4	2	1	1	1		1,2,3	2
1633	Mohan lal	M	73	8227048029	5	2,5	1	2	2	2	1	2	1	0	0	0	1	21,436,168	1,2,3,4	1	2	1	1		1,2,3,	3
1634	Ravinder Kumar	M	44	9817469347	5	5	1	2	7	3	1,4	1	1	0	1	1	0	588,686,488,523,490etc.	1,3	1	2	3	2	1,2,3,4	5	4
1635	Prem Singh(death)	M	65	7876760547	5	2,5	1	2	2	2	1	2	2	0	1	0	1	21,436	1,2,3,4	1	2	1	1		1,2,3,	3
1636	bhagirath	M	41	8219759069	5	5	1	1	4	3	1	2	1	0	1	1	0	558,686,488,523,490etc	1,3	1	1	2	1	1,2,3,4,5	1,2,3,4	1
1637	Indra devi	F	58	9805449893	5	2,5	1	1	4	1	1,4	2	2	0	1	0	0	21,436	1,2,4	2	1	1	1		1,2,3	2
1638	Premi devi	F	55	70181773030	5	2,5	1	2	3	4	1,4	1	2	0	1	1	0	21,436	1,2,4	2	1	1	1		1,2,3	2
1639	Durgi devi(death)	F	78	9459685338	5	2,5	1	2	2	3	1	2	1	0	1	1	1	21,436	1,2,3,4	1	2	1	1		1,2,3,	3
1640	Somender Kumar	M	40	9882124521	5	5	1	2	6	3	1,4	1	1	0	1	1	1	627,630,634,635,677,694,704,551,703	1,3	1	2	2	2	1,2,3,4	5	4
1641	raksha devi	F	35	9882124521	5	5	1	1	2	3	1	2	2	0	0	0	0	627,630,634,635	1,3	1	1	2	2	1,2,3,4,5	1,2,3	1
1642	Sneh lata	F	46	9882124521	5	5	1	1	5	1	1,4	1	2	0	0	0	0	3115/929, 3112/919, 627,630,634,635,677,694,702,918,551,626,628,629,676,693,703etc.	1,3	1	4	2	2	1,2,3,4	5	4
1643	urmila	F	49	9882124521	5	5	1	1	5	2	1	1	2	0	0	0	0	627,630,634,635,677	1,3	1	1	1	1		1,2,3,4	1
1644	Karishna Devi	F	71	9882124521	5	5	1	1	1	1	1	1	1	0	0	0	0	3115/929, 3112/919, 627,630,634,635,677,694,702,918,551,626,628,629,676,693,703etc.	1,3	1	3	1	1		1,2,3,4	3
1645	Satya Devi	F	50	9882124521	5	5	1	1	5	1	1,4	1	2	0	0	1	0	627,630,694,499,673,627,500,501,502,751etc	1	1	2	1	1		1,2,3,4	
1646	narendar kumar	M	59	9882124521	5	5	1	1	6	2	1	2	1	0	1	1	1	627,630,694,500,501,502,751	1,3	1	1	1	1	1,2,3,4,5	1,2,3,4	1
1647	Dyavanti	F	83	9882124521	5	5	1	1	1	1	1	2	1	0	0	0	0	627,630,694,499,673,627,500,501,502,751etc	1,3	1	3	1	1		1,2,3,4	3
1648	bihari lal	M	55	9882124521	5	5	1	1	5	3	1	1	1	0	1	1	0	627,630,694,499,500,501,502	1,3	1	1	1	1	1,2,3,4,5	1,2,3,4	1
1649	Jitender Kumar	M	49	9882124521	5	5	1	1	6	2	1,4	2	1	0	1	1	0	627,630,694,499,673,627,500,501,502,751etc	1,3	1	3	1	1		1,2,3,4	3

SIA Report – Mandi Greenfield International Airport – Himachal Pradesh

1650	Ward (Death)	M	68	9816119131	5	2,5	1	2	2	2	1	2	2	0	1	0	1	21,136,168	1,2,3,4	1	2	2	2	1,2,3,4	6	3
1651	Narayan Singh	M	70	9805773166	5	2,5	1	1	4	3	1,2,3	1	1	0	1	0	1	30,127,21,436,168	1	2	1	1	1		1,2,3	4
1652	Bramhdas	M	65	9805773166	5	2,5	1	2	2	2	1	1	1	0	1	0	0	30,127,21,436,168	1,2,3,4	1	2	1	1		1,2,3,	3
1653	Mohan Singh	M	40	9816741026	5	2,5	1	1	3	1	1	2	1	0	1	0	1	30,127,21,436,168	1,2,4	2	1	1	1		1,2,3	2
1654	Naresh kumar	M	36	9816741026	5	2,5	1	2	2	2	1	1	2	0	1	0	1	30,127,21,436,168	1,2,3,4	1	2	1	1		1,2,3,	3
1655	Gulabi devi	F	75	8219876648	5	2,5	1	2	2	3	1	1	1	0	1	0	1	21,436,168	1,2,3,4	1	2	1	1		1,2,3,	3
1656	Santi devi	F	57	7018271035	5	2,5	1	2	4	3	1,4	1	1	0	0	0	0	21,436,168	1,2,4	2	1	1	1		1,2,3	2
1657	Karam Singh	M	66	8219866627	5	5	1	2	2	2	1	1	1	0	1	0	0	2886/384,365,2891/486,	1,2,4	1	2	1	1		1,2,3,4	2
1658	Sanjay Kumar	M	42	8219866627	5	5	1	1	6	3	1	1	2	0	1	1	0	2886/384, 365,2891/486	1,2,3,4	1	2	1	1		1,2,3,4	3
1659	Kashmir Singh	M	55	8219866627	5	5	1	1	6	3	1	1	2	0	0	1	0	2886/384	1,2,4	1	2	1	1		1,2,3,4	2
1660	jitendar kumar	M	32	8219866627	5	5	1	1	3	3	1	1	2	0	1	0	0	2886/384,365	1,3	1	1	1	1		1,2,3	1
1661	Ram Pyari	F	63	8219866627	5	5	1	1	1	1	1	1	2	0	0	0	0	2886/384, 365	1,2,4	2	1	1	1		1,2,3,4	2
1662	Deviroop	M	31	8219866627	5	5	1	1	5	3	1	1	2	0	1	0	0	2886/384, 365,2891/486	1,2,4	2	2	1	1		1,2,3	2
1663	Mangsari	M	52	9817036962	5	5	1	1	3	1	1,4	2	1	0	0	0	0	82,65,66,83,88,57,64,86	1,2,4	2	1	1	1		1,2,3	2
1664	Sapna kumari	F	54	7876241396	5	2,5	1	2	2	2	1	1	1	0	1	1	0	82,65,66,83,88,57,64,86,87,56,84,85	1,3	1	1	1	1		1,2,3,	1
1665	Radha devi	F	47	8219288526	5	5	1	1	3	1	1	2	1	0	0	0	0	82,66,65,83,86,88	1,2,4	2	1	1	1		1,2,3	2
1666	Khem chand	M	45	7876527744	5	2,5	1	2	2	2	1	1	1	0	1	1	1	21,436,168	1,2,3,4	1	2	1	1		1,2,3,	3
1667	Santi devi	F	63	7876527744	5	5	1	1	3	1	1,4	2	1	0	0	0	0	21,436,168	1,2,4	2	1	1	1		1,2,3	2
1668	Ram Lal	M	55	8091233885	5	5	1	1	3	3	1	1	1	0	1	0	0	431,503,830,311,410,430/1	1,3	1	4	3	2	1,2,3,4	1,2,3,4	4
1669	Mani ram	M	50	8894428532	5	2,5	1	2	2	2	1	2	1	0	1	1	0	21,436,168	1	1	2	1	1		1,2,3,	4
1670	sohan lal	M	52	8580858567	5	5	1	1	4	4	1,4	1	1	0	1	1	1	431,503,830,311	1,3	1	1	2	1	1,2,3,4,5	1,2,3,4	1
1671	Parvati	F	65	9857282000	5	5	1	1	1	2	1,4	2	1	1	1	1	0	21,436,168	1,2,4	2	1	1	1		1,2,3	2
1672	Shyam Lal	M	50	9816129054	5	5	1	1	4	3	1,4	1	1	0	0	0	0	431,503,830,311,410,430/1	1,3	1	4	3	2	1,2,3,4	1,2,3,4	
1673	Kundan lal	M	42	9857282000	5	2,5	1	2	2	2	1	1	1	1	1	1	1	21,436,168	1	1	2	1	1		1,2,3,	4
1674	Kaushalya	M	42	7559639074	5	5	1	1	4	1	1	2	1	0	0	0	0	21,436,168	1,2,4	2	1	1	1		1,2,3	2
1675	Rohit	M	21	8894428532	5	2,5	1	2	2	2	1	2	1	1	1	1	1	21,436,168	1	1	2	1	1		1,2,3,	4
1676	Devi ram	M	40	9805791095	5	2,5	1	2	2	3	1	1	1	1	1	1	1	21,436,168	1	1	2	1	1		1,2,3,	4
1677	Saroj	M	20	7876428004	5	5	1	1	6	1	1,4	2	1	0	1	0	0	21,436,168	1,2,4	2	1	1	1		1,2,3	2
1678	Karam chand	M	52	9816498130	5	5	1	1	4	3	1	1	1	0	1	1	1	4049/2650/215	1,2,4	1	2	1	1		1,2,3	2
1679	Jogi Ram	M	52	9805795627	5	5	1	1	3	1	1,4	2	1	0	0	0	0	21,436,168	1,2,4	2	1	1	1		1,2,3	2
1680	vidya devi	F	62	9816498130	5	5	1	1	1	3	1	1	1	0	3	1	1	4049/2650/215	1,3	1	1	1	1	1,2,3,4,5	1,2,3,4	1
1681	Hukam Chand	M	45	8894929092	5	5	1	1	4	3	1	1	1	0	1	1	1	4049/2650/215, 26/215	1,2,4	1	2	1	1		1,2,3	2
1682	Roshani devi	F	44	9805795627	5	2,5	1	2	2	2	1	2	1	0	1	1	1	21,436,168	1	1	2	1	1		1,2,3,	4

SIA Report – Mandi Greenfield International Airport – Himachal Pradesh

1683	Nirmala devi	F	50	9816498130	5	5	1	1	4	2	1	2	2	0	1	1	0	4049/2650/215	1,3	1	1	1	1	1,2,3,4,5	1,2,3,4	1
1684	Savani devi	F	78	9805791095	5	5	1	1	1	1	1	2	1	0	0	0	0	21,436,168	1,2,4	2	1	1	1		1,2,3	2
1685	Raj Kumar	M	45	9816075291	5	5	1	1	3	3	1	2	2	1	0	1	0	424,525,563,836,837,365,2891/486	1,2,4	1	4	1	1		1,2,3	2
1686	Negi Ram	M	41	9816075291	5	5	1	1	5	3	1	1	2	1	0	1	0	424,525,563,836,837,365,2891/486	1,2,4	1	4	1	1		1,2,3	2
1687	Suresh Kumar	M	38	9816075291	5	5	1	1	4	3	1	2	1	0	0	1	0	424,525,563,836,837,365,2891/486	1,2,4	1	4	1	1		1,2,3	2
1688	jay singh	M	42	9816075291	5	5	1	1	4	2	1	2	1	1	1	1	1	524,525,563,365	1,3	1	1	1	1		1,2,3,4	1
1689	Jitendra Kumar	M	43	9816075291	5	5	1	1	4	3	1	2	2	0	0	0	0	524,525,563,836,365etc	1	1	1	1	1		1,2,3	4
1690	Amar Chand	M	50	9816075291	5	5	1	2	1	2	1	2	1	0	1	0	0	524,525,563,836,837,365,2891/486,	1,2,4	1	3	1	1		1,2,3	2
1691	ramesh	M	48	9816075291	5	5	1	1	4	2	1	1	1	1	1	0	1	524,525,563,836	1	1	1	1	1		1,2,3	4
1692	Ranchi	M	48	9816075291	5	5	1	1	2	3	1	1	2	0	0	1	0	365,2891/486	1,2,4	1	2	1	1		1,2,3	2
1693	Dharm Chand	M	55	6230011572	5	5	1	2	4	2	1	1	1	1	1	2	0	310,309	1,2,4	1	3	1	1		1,2,3,4	2
1694	bhuvneswar	M	28	6230011572	5	5	1	1	4	2	1	1	1	0	1	1	0	310,309	1	1	1	1	1		1,2,3	4
1695	Kamlesh	M	22	6230011572	5	5	1	1	5	3	1	1	2	0	0	1	0	310,309	1,2,4	2	2	1	1		1,2,3,4	2
1696	gori	M	48	6230011572	5	5	1	1	3	3	1	2	2	0	0	0	0	310,309	1	1	1	1	1		1,2,3	4
1697	gayari	F	75	6230011572	5	5	1	4	1	1	1	2	2	0	0	0	0	310,309	1,2,4	2	2	1	1		1,2,3,4	2
1698	Sunder Lal	M	72	7018000053	5	5	1	3	6	3	1,4	1	1	0	1	1	0	310,309	1,3	1	4	3	2	1,2,3,4	5	4
1699	Devi Ram	M	65	8626898400	5	5	2	2	3	2	1	1	1	0	0	0	0	370	1,3	1	3	2	2	1,2,3,4		4
1700	krishan chand	M	58	8626898400	5	5	2	1	4	3	1	1	1	0	1	1	0	370	1	1	1	2	3	1,2,3	1,2,3	4
1701	Sant Ram	M	38	8626898400	5	5	1	1	3	3	1	1	1	0	0	0	0	370	1	1	4	2	2	1,2,3,4	5	4
1702	Gopal	M	40	7807846496	5	5	1	1	4	1	1	2	1	0	0	0	0	27	1,2,4	2	1	1	1		1,2,3	2
1703	Devinder Kumar	M	42	9218004082	5	5	1	2	5	2	1	1	1	0	1	0	0	499,613,632,669,670,673,675,704,797,817,516,751,500,501,502etc.	1,2,4	2	2	1	1		1,2,3	2
1704	achri devi	M	49	9218004082	5	5	1	1	4	3	1	2	2	0	0	0	0	499,613,632,669etc	1	1	1	1	1		1,2,3	4
1705	Hukam chand	M	45	7876302560	5	2,5	1	2	2	2	1	2	1	0	0	0	1	27	1,2	1	2	1	1		1,2,3	4
1706	Chinta devi	F	43	7807846496	5	2,5	1	2	2	2	1	2	1	0	0	0	0	27	1	1	2	1	1		1,2,3	4
1707	Bimla	F	35	9015193597	5	5	1	1	4	1	1	2	1	0	0	0	0	27	1,2,4	2	1	1	1		1,2,3	2
1708	vimla devi	F	47	9218004082	5	5	1	1	4	3	1	2	2	0	0	0	0	499,613,632,669 etc	1	1	1	1	1		1,2,3	4
1709	Vina Devi	F	44	9218004082	5	5	1	1	3	3	1	1	2	0	0	0	0	499,613,632,669,670,673,675,704,797,817,516,751,500,501,502etc.	1,2,4	2	2	1	1		1,2,3	2
1710	Kashayla	F	54	8278832934	5	2,5	1	2	2	2	1	2	1	0	0	0	1	27	1	1	2	1	1		1,2,3	4
1711	Dharam singh	M	42	8580866392	5	5	1	1	4	1	1	2	1	0	1	1	0	27	1,2,4	2	1	1	1		1,2,3	2
1712	Sohan lal	M	38	7018453420	5	2,5	1	2	2	2	1	2	1	0	1	1	0	27	1	1	2	2	2	1,2,3,4	6	4
1713	Sarla devi	F	46	7018544204	5	2,5	1	2	2	3	1	1	1	0	1	1	0	27	1,2	1	2	2	1		1,2,3	4
1714	Urmila devi	F	40	8988417740	5	5	1	1	4	3	1,4	2	1	0	1	1	0	27	1,2,4	2	1	1	1		1,2,3	2
1715	Hima devi	F	46	7018453420	5	5	1	1	4	1	1	2	1	0	0	0	0	27	1,2,4	2	1	1	1		1,2,3	2
1716	Drompati	F	68	7018453420	5	2,5	1	2	2	2	1	2	1	0	1	1	0	27	1,2	1	2	2	2	1,2,3,4	6	4

SIA Report – Mandi Greenfield International Airport – Himachal Pradesh

1717	Pradeep Choudhary	M	34	9816041017	5	5	1	1	6	3	1,4	1	2	0	0	0	1	426,471,484,485,487	1,2,4	2	1	1	1	1,2,3	2	
1718	Nand Lal	M	59	9816041017	5	5	1	1	4	2	1,4	1	1	0	0	1	1	469,479,408,2890/486	1,3	1	2	1	1	1,2,3,4	1	
1719	chamru ram	M	52	9816357736	5	5	1	1	4	2	1	1	1	0	1	1	0	807	1	1	2	1	1	1,2,3	4	
1720	Parvati(de ath)	M	45	7807316917	5	2,5	1	2	2	2	1	2	1	0	1	0	0	807	1,2,3,4	1	2	1	1	1,2,3,	3	
1721	Jagdish	M	62	9882833502	5	5	1	1	3	3	1	2	1	0	1	0	0	807	1	1	2	1	1	1,2,3	4	
1722	Napata ram	M	55	7876154953	5	2,5	1	2	2	2	1	2	1	0	1	0	1	807	1	1	2	1	1	1,2,3,	4	
1723	Reshma	M	57	8350862290	5	5	1	1	3	3	1	1	2	0	0	0	0	807	1	1	1	1	1	1,2,3	4	
1724	Hari Chand	M	36	9418721549	5	5	1	1	4	3	1	2	1	0	0	0	0	807	1	1	1	1	1	1,2,3	4	
1725	Hemant Kumar	M	43	7018407507	5	2,5	1	2	2	3	1	1	2	0	1	1	0	807	1	1	2	1	1	1,2,3,	4	
1726	geeta devi	F	55	9418721549	5	5	1	1	3	3	1	2	2	0	0	0	0	807	1	1	1	1	1	1,2,3	4	
1727	meena kumari	F	50	7018041606	5	5	1	1	4	3	1	2	2	0	0	0	0	807	1	1	1	1	1	1,2,3	4	
1728	Minakshi devi	F	32	8580840700	5	2,5	1	2	2	2	1	2	1	0	1	0	1	807	1	1	1	1	1	1,2,3,	4	
1729	veena kumari	F	48	7018041606	5	5	1	1	3	3	1	1	2	0	0	0	0	807	1	1	1	1	1	1,2,3	4	
1730	Shalu devi	F	30	8580840700	5	2,5	1	2	2	2	1	2	1	0	1	1	1	807	1	1	2	1	1	1,2,3,	4	
1731	sheela devi	F	44	9015155398	5	5	1	1	3	3	1	1	2	0	0	0	0	807	1	1	1	1	1	1,2,3	4	
1732	Nirmala	F	40	7876914945	5	2,5	1	2	2	2	1	2	1	0	1	1	1	807	1	1	2	1	1	1,2,3,	4	
1733	Nanak chand	M	60	8219335103	5	2,5	1	2	2	2	1	1	1	0	0	1	1	562,564,392,561,692,931/1	1	1	2	1	1	1,2,3,	4	
1734	amar nath	M	59	9882228371	5	5	1	1	3	2	1	2	1	0	1	1	0	582, 585, 586	1	1	1	1	1	1,2,3	4	
1735	Mahajan Devi	F	62	7018389001	5	5	1	2	6	3	1,4	1	1	0	1	0	1	947	1,2,3	1	4	2	3	1,2,3,4	6	3
1736	bakshi ram	M	52	9882228371	5	5	1	1	4	1	1,4	2	1	0	0	1	0	582, 585, 586	1,3	1	1	1	1	1,2,3	1	
1737	Nikna ram	M	91	7018389001	5	5	1	2	2	2	1	1	1	0	1	0	1	961	1,2	1	3	2	2	1,2,3,4	1,2,3,	3
1738	Bohri devi	F	75	9816385753	5	2,5	1	2	1	2	1	1	1	0	1	1	1	350,35,352,353,221,38,40,33,39,117	1,2	1	2	1	1	1,2,3,	3	
1739	mehar chand	M	43	8544765861	5	5	1	1	3	2	1	1	1	0	1	0	0	350,335,352etc	1,3	1	1	1	1	1,2,3,4,5	1,2,3,4	1
1740	parss ram	M	45	8544765861	5	5	1	1	3	3	1,4	1	1	0	1	0	0	350,335,352etc	1,3	1	2	1	1	1,2,3	1	
1741	Gurdass	M	55	9816385753	5	2,5	1	2	2	3	1,2,3	1	1	0	1	2	1	350,35,352,221,38,40,33,39	1,2,3	1	2	1	1	1,2,3,	3	
1742	duni chand	M	36	8544765861	5	5	1	1	4	2	1	1	1	0	1	0	0	350,335,352etc	1,3	1	1	1	1	1,2,3,4	1	
1743	Parvati devi	F	40	9816385753	5	2,5	1	2	2	3	1	1	1	0	1	1	1	221,38,40,33,39	1,3	1	2	1	1	1,2,3,	3	
1744	sunita devi	F	36	8544765861	5	5	1	1	3	2	1	2	2	0	0	0	0	350,335,352etc	1,3	1	1	1	1	1,2,3	1	
1745	Kala Devi	F	35	9816385753	5	2,5	1	2	2	2	1	1	1	0	1	1	1	221,38,40,33,39,117	1,3	1	2	1	1	1,2,3,	3	
1746	chinta devi	F	62	8544765861	5	5	1	1	3	3	1	2	2	0	0	0	0	350,335,352etc	1,3	1	1	1	1	1,2,3,4	1	
1747	Lata (death)	F	25	9816385753	5	2,5	1	2	2	2	1	1	1	0	1	1	1	221,38,40,33,39,117	1,2,3	1	2	1	1	1,2,3,	3	

SIA Report – Mandi Greenfield International Airport – Himachal Pradesh

1748	Rukmani(death)	M	85	7807626681	5	2,5	1	1	2	3	1	3	1	0	0	0	1	324,325,12,32403	1,3	1	2	1	1		1,2,3,	3
1749	Chetu	M	71	7807626681	5	5	1	1	3	2	1	3	1	0	0	0	0	324,325,12etc	1,3	1	1	1	1		1,2,3,4	1
1750	Maghi devi	F	75	7807626681	5	2,5	1	2	2	2	1	3	1	0	0	0	1	324,325,12,32,403,	1,2,3,4	1	2	1	1		1,2,3,	3
1751	Dayaram	M	50	9805863122	5	2,5	1	2	2	2	1	1	1	0	1	1	1	324,325,12,32	1,3	1	2	1	1		1,2,3,	3
1752	Ramesh Chand	M	55	9805863122	5	5	1	1	4	3	1	2	1	0	1	0	0	324,325,12,32etc	1,3	1	1	1	1		1,2,3,4	1
1753	Mangli devi	F	80	9805863122	5	2,5	1	2	2	2	1	1	1	0	0	0	1	324,325,12,32	1,2,3	1	2	1	1		1,2,3,	3
1754	Rakesh	M	28	9805863122	5	5	1	1	3	2	1	3	1	0	0	0	0	324,325,12,32etc	1,3	1	1	1	1		1,2,3,4	1
1755	Prakash chand	M	32	9805863122	5	2,5	1	1	2	3	1	2	1	0	0	0	1	324,325,12,32	1,2,3	1	2	1	1		1,2,3,	3
1756	indra devi	F	52	9805863122	5	5	1	4	3	2	1	3	1	0	0	0	0	324,325,12,32etc	1,3	1	1	1	1		1,2,3,4	1
1757	Punu ram	M	72	9816848008	5	2,5	1	2	2	2	1	1	1	0	1	1	1	350,351,352,353	1,3	1	2	1	1		1,2,3,	3

Code:

1. Village Name: Dhaban-1, Jarlu-2, Syanh-3, Towa-4, Kummi-5, Chatru-6
2. Type of family: Nuclear family (2.4 members) Moderate family; 5.7 members.2 Joint family; more than 7 members.3
3. Caste: SC/ST-1, General-2, OBC-3
4. Education: Illiterate-1, Literate-2, Below High School-3, Up to High School-4, Intermediate-5, Graduation-6, Graduation-7
5. Family Income: Less than 1.5 Lakh-1, 1.5 Lakh to 3 Lakh-2, 3 Lakh to 5 Lakh-3,5 Lakh to 10 Lakh-4, 10 Lakh more than -5,
6. Occupation: Agriculture-1, Agriculture and Non-Agriculture Laborer-2, Business and Shop-3, Government and Non-Government Jobs-4, Others-5
7. House Type: Multi-storey Pucca-1, Single-storey Pucca-2, Mixed-3, Kutcha-4
8. Type of Land Acquisition: Agricultural Land-1, Non-Agricultural Land-2, Residential-3, Commercial Land-4
9. Crops: Multicrop-1, Cereals (Grain, Wheat, etc.)-2, Vegetables-3
10. Annual sale of acquired land: less than 50 thousand-1, less than one lakh-2, less than two lakh-3, less than five lakh-4, more than five lakh-5
11. Your opinion about the construction of the airport project: Good-1, Bad-2, Can't say-3
12. Do you agree to land acquisition: Yes-1, No-2, Can't say-3
13. Reasons for not agreeing to land acquisition: Ancestral land-1 Loss of livelihood-2 Low circle rate of land-3 Business loss-4 Loss of agricultural land-5 Alternative land available-6 Reasons for displacement-7, Disadvantages-5, Alternative land available-6, Reasons for displacement-7
14. Preference/conditions for compensation: Compensation should be at market rate -1, Land for land -2, Jobs for family members -3, Housing to be given -4 Not willing to give land -5, Undecided no 6
15. Are you moving to any other place because of land acquisition: Residential-1, Commercial-2, Both-3, Not Applicable-4

ANNEXURES-3

1. Jarlu (Open space near four lane)

Date- 26/03/2023

Time- 11.00 AM to 1.00PM

Attendance sheet-Officer

Attendance sheet regarding Public Hearing for Jarlu Project at
Mahal Jember Teh. Coll. on dated 26-03-2023

No	Name	Department	Designation	Mula	Signature
(1)	BIPAN	REVENUE	TENSIKOR	70174-2070	
(2)	CINTAWAN	FOREST	ACFMAN	70172-777	
3	So. Sumarta	APPROV. DIVISION GENERAL	Executive Engineer	941876337	
4	Pradya N. Lath	Education	EDUCATION Mandi	8219450100	
5	Andrianto	APPROV. DIVISION GENERAL	AGC	941876337	
6	Lu. C. M. W. W. W.	APPROV. DIVISION GENERAL	AGC	941876337	
7	D. G. I. W. W.	APPROV. DIVISION GENERAL	AGC	941876337	
8	K. T. B. S. C. H. A. L.	APPROV. DIVISION GENERAL	AGC	941876337	
9	S. I. A. N. A. N.	APPROV. DIVISION GENERAL	AGC	941876337	
10	E. I. S. A. N. S. Y. A. N.	APPROV. DIVISION GENERAL	AGC	941876337	
11	T. Y. S. I. A. N. S. Y. A. N.	APPROV. DIVISION GENERAL	AGC	941876337	
12	M. I. T. A. N. S. Y. A. N.	APPROV. DIVISION GENERAL	AGC	941876337	
13	U. J. A. N. S. Y. A. N.	APPROV. DIVISION GENERAL	AGC	941876337	
14	A. S. A. N. S. Y. A. N.	APPROV. DIVISION GENERAL	AGC	941876337	
15	U. J. A. N. S. Y. A. N.	APPROV. DIVISION GENERAL	AGC	941876337	
16	A. S. A. N. S. Y. A. N.	APPROV. DIVISION GENERAL	AGC	941876337	
17	V. A. N. S. Y. A. N.	APPROV. DIVISION GENERAL	AGC	941876337	
18	P. A. N. S. Y. A. N.	APPROV. DIVISION GENERAL	AGC	941876337	
19	A. S. A. N. S. Y. A. N.	APPROV. DIVISION GENERAL	AGC	941876337	

No	Name	Department	Designation	Mula	Signature
20	K. T. B. S. C. H. A. L.	Tension	DTDO	70174-2070	
21	A. S. A. N. S. Y. A. N.	Education	Y. K. S. D. G. N.	8219450100	
22	E. I. S. A. N. S. Y. A. N.	Education	Y. K. S. D. G. N.	8219450100	
23	F. I. S. A. N. S. Y. A. N.	Education	Y. K. S. D. G. N.	8219450100	
24	D. G. I. W. W.	Education	Y. K. S. D. G. N.	8219450100	
25	A. S. A. N. S. Y. A. N.	Education	Y. K. S. D. G. N.	8219450100	
26	E. I. S. A. N. S. Y. A. N.	Education	Y. K. S. D. G. N.	8219450100	
27	D. G. I. W. W.	Education	Y. K. S. D. G. N.	8219450100	
28	A. S. A. N. S. Y. A. N.	Education	Y. K. S. D. G. N.	8219450100	
29	E. I. S. A. N. S. Y. A. N.	Education	Y. K. S. D. G. N.	8219450100	
30	D. G. I. W. W.	Education	Y. K. S. D. G. N.	8219450100	
31	A. S. A. N. S. Y. A. N.	Education	Y. K. S. D. G. N.	8219450100	
32	E. I. S. A. N. S. Y. A. N.	Education	Y. K. S. D. G. N.	8219450100	
33	D. G. I. W. W.	Education	Y. K. S. D. G. N.	8219450100	
34	A. S. A. N. S. Y. A. N.	Education	Y. K. S. D. G. N.	8219450100	
35	E. I. S. A. N. S. Y. A. N.	Education	Y. K. S. D. G. N.	8219450100	
36	D. G. I. W. W.	Education	Y. K. S. D. G. N.	8219450100	
37	A. S. A. N. S. Y. A. N.	Education	Y. K. S. D. G. N.	8219450100	
38	E. I. S. A. N. S. Y. A. N.	Education	Y. K. S. D. G. N.	8219450100	
39	D. G. I. W. W.	Education	Y. K. S. D. G. N.	8219450100	
40	A. S. A. N. S. Y. A. N.	Education	Y. K. S. D. G. N.	8219450100	

Attendance of the Meeting

Date: 11-03-2023
Page: 0112 (S... ..)

Sl. No.	Name of the PVT	Gender	Age	Signature	Remarks
1	H... ..	M	49		
2	...	M	...		
3	...	M	62		
4	...	M	...		
5	...	M	...		
6	...	M	...		
7	...	M	...		
8	...	M	...		
9	...	M	...		
10	...	M	...		
11	...	M	...		
12	...	M	...		
13	...	M	61		
14	...	M	...		
15	...	M	...		
16	...	M	...		
17	...	M	...		
18	...	M	...		
19	...	M	...		
20	...	M	...		
21	...	M	...		
22	...	M	...		
23	...	M	...		
24	...	M	...		
25	...	M	...		

Sl. No.	Name of the PVT	Gender	Age	Signature	Remarks
26	...	M	...		
27	...	M	...		
28	...	M	...		
29	...	M	...		
30	...	M	...		
31	...	M	...		
32	...	M	...		
33	...	M	...		
34	...	M	...		
35	...	M	...		
36	...	M	...		
37	...	M	...		
38	...	M	...		
39	...	M	...		
40	...	M	...		
41	...	M	...		
42	...	M	...		
43	...	M	...		
44	...	M	...		
45	...	M	...		
46	...	M	...		
47	...	M	...		
48	...	M	...		
49	...	M	...		
50	...	M	...		

Attendance of the Meeting

Date: ...
Page: ...

Sl. No.	Name of the PVT	Gender	Age	Signature	Remarks
51	...	M	...		
52	...	M	...		
53	...	M	...		
54	...	M	...		
55	...	M	...		
56	...	M	...		
57	...	M	...		
58	...	M	...		
59	...	M	...		
60	...	M	...		
61	...	M	...		
62	...	M	...		
63	...	M	...		
64	...	M	...		
65	...	M	...		
66	...	M	...		
67	...	M	...		
68	...	M	...		
69	...	M	...		
70	...	M	...		
71	...	M	...		
72	...	M	...		
73	...	M	...		
74	...	M	...		
75	...	M	...		

Sl. No.	Name of the PVT	Gender	Age	Signature	Remarks
76	...	M	...		
77	...	M	...		
78	...	M	...		
79	...	M	...		
80	...	M	...		
81	...	M	...		
82	...	M	...		
83	...	M	...		
84	...	M	...		
85	...	M	...		
86	...	M	...		
87	...	M	...		
88	...	M	...		
89	...	M	...		
90	...	M	...		
91	...	M	...		
92	...	M	...		
93	...	M	...		
94	...	M	...		
95	...	M	...		
96	...	M	...		
97	...	M	...		
98	...	M	...		
99	...	M	...		
100	...	M	...		

Documents-

बन्तु बचपनी विद्यालय सन्तुषी समिति

बन्तु विद्यालय, बन्तु, जयपुर जिला, राजस्थान, भारत
संयोजक-सचिव, बन्तु बचपनी विद्यालय सन्तुषी समिति
दूरभाष: 98290 10111

दिनांक: 15/05/2024
आपका पत्र प्राप्त हुआ।
आपका पत्र प्राप्त हुआ।

आपका पत्र प्राप्त हुआ।

आपका पत्र प्राप्त हुआ।

आपका पत्र प्राप्त हुआ।

आपका पत्र प्राप्त हुआ।

आपका पत्र प्राप्त हुआ।

आपका पत्र प्राप्त हुआ।

आपका पत्र प्राप्त हुआ।

आपका पत्र प्राप्त हुआ।

आपका पत्र प्राप्त हुआ।

आपका पत्र प्राप्त हुआ।

आपका पत्र प्राप्त हुआ।

आपका पत्र प्राप्त हुआ।

आपका पत्र प्राप्त हुआ।

आपका पत्र प्राप्त हुआ।

आपका पत्र प्राप्त हुआ।



2. Dhaban (Gram Panchayat Office Dhaban)

Date- 26/03/2023

Time- 2.00 PM to 4.00PM

Attendance sheet- officer

The image shows two pages of handwritten attendance records. The left page is a table with columns for 'Sl. No.', 'Name of Officer', 'Department', 'Designation', 'Date of Birth', and 'Signature'. The right page is a similar table with columns for 'Sl. No.', 'Department', 'Designation', 'Date of Birth', and 'Signature'. The handwriting is in blue ink on lined paper.

Attendance of the Meeting

Sr. No.	Name of the VAP	Gender	Age	Signature	Attendance
1	Shri. Ramesh Chandra	M	45	[Signature]	Present
2	Shri. Suresh Chandra	M	40	[Signature]	Present
3	Shri. Anand Chandra	M	35	[Signature]	Present
4	Shri. Manoj Chandra	M	30	[Signature]	Present
5	Shri. Arun Chandra	M	25	[Signature]	Present
6	Shri. Vikram Chandra	M	20	[Signature]	Present
7	Shri. Adarsh Chandra	M	15	[Signature]	Present
8	Shri. Abhishek Chandra	M	10	[Signature]	Present
9	Shri. Aman Chandra	M	5	[Signature]	Present
10	Shri. Akash Chandra	M	0	[Signature]	Present

Attendance sheet of the meeting-

Attendance of the Meeting

DATE: 25.05.2023
 PLACE: STREET (METHILURU) (METHILURU) (METHILURU)

No. No	Name of the PAP	Gender	Age	Signature	Mobile No.
1					
2					
3					
4					
5					
6					
7					
8					
9					
10					
11					
12					
13					
14					
15					
16					
17					
18					
19					
20					
21					
22					
23					
24					
25					
26					
27					
28					
29					
30					
31					
32					
33					
34					
35					
36					
37					
38					
39					
40					
41					
42					
43					
44					
45					
46					
47					
48					
49					
50					
51					
52					
53					
54					
55					
56					
57					
58					
59					
60					
61					
62					
63					
64					
65					
66					
67					
68					
69					
70					
71					
72					
73					
74					
75					
76					
77					
78					
79					
80					
81					
82					
83					
84					
85					
86					
87					
88					
89					
90					
91					
92					
93					
94					
95					
96					
97					
98					
99					
100					

No. No	Name of the PAP	Gender	Age	Signature	Mobile No.
1					
2					
3					
4					
5					
6					
7					
8					
9					
10					
11					
12					
13					
14					
15					
16					
17					
18					
19					
20					
21					
22					
23					
24					
25					
26					
27					
28					
29					
30					
31					
32					
33					
34					
35					
36					
37					
38					
39					
40					
41					
42					
43					
44					
45					
46					
47					
48					
49					
50					
51					
52					
53					
54					
55					
56					
57					
58					
59					
60					
61					
62					
63					
64					
65					
66					
67					
68					
69					
70					
71					
72					
73					
74					
75					
76					
77					
78					
79					
80					
81					
82					
83					
84					
85					
86					
87					
88					
89					
90					
91					
92					
93					
94					
95					
96					
97					
98					
99					
100					

Project Coordinator, SR Asia
 7821178211
 9250117821

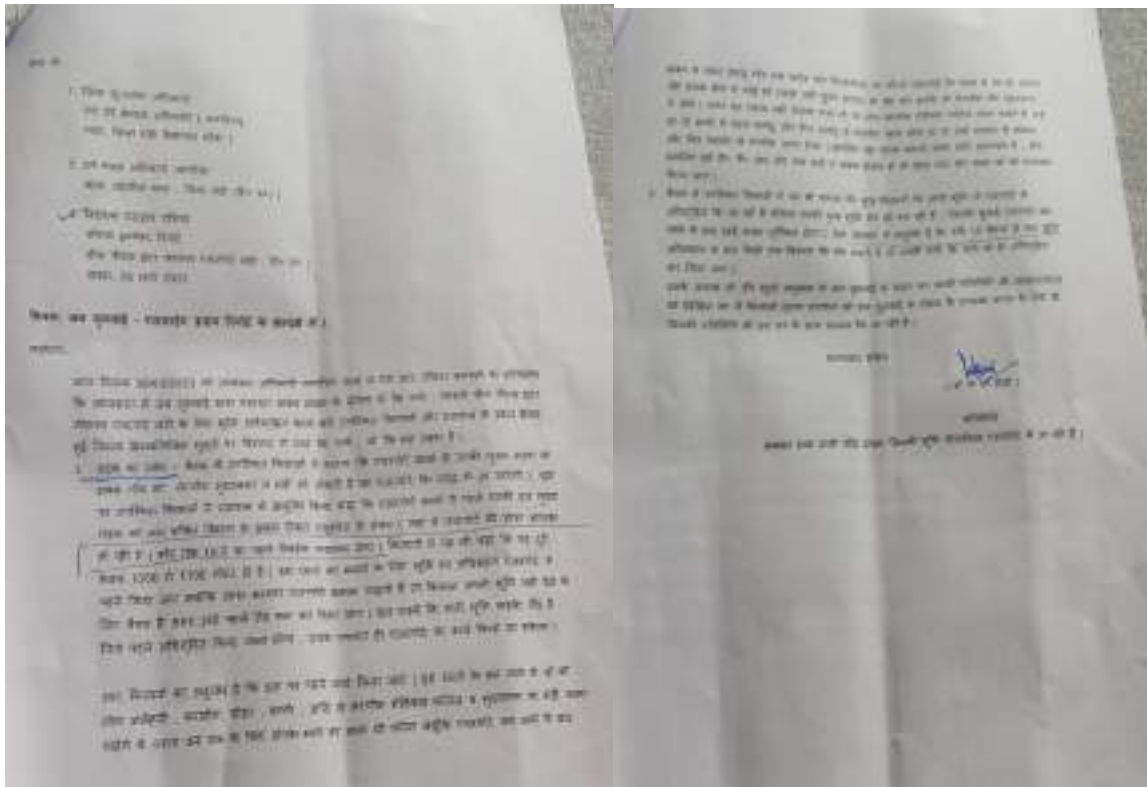


Photo gallery-







Shot on Redmi 7 5G Speed Edition



Shot on Redmi 7 5G Speed Edition

3. Chatru & DPF Doyada (Govt. Primary School Ground, Chhatru)

Date- 27/03/2023

Time- 11.00 AM to 1.00PM

Attendance sheet of officer-

Attendance Sheet Regarding Public Meeting for Gramsabha Aajeevika Yojana (AYJ) at Chatru & DPF Doyada (Govt. Primary School Ground, Chhatru) on 27-03-2023

No.	Name of Designation of Officer	Department	Mobile No.	Signature
1	Deputy Commissioner	Food	9226249112	[Signature]
2	Assistant Commissioner	Food	9418124463	[Signature]
3	Sub-Commissioner	Food	9418124463	[Signature]
4	Assistant Commissioner	Food	9418124463	[Signature]
5	Assistant Commissioner	Food	9418124463	[Signature]
6	Assistant Commissioner	Food	9418124463	[Signature]
7	Assistant Commissioner	Food	9418124463	[Signature]
8	Assistant Commissioner	Food	9418124463	[Signature]
9	Assistant Commissioner	Food	9418124463	[Signature]
10	Assistant Commissioner	Food	9418124463	[Signature]
11	Assistant Commissioner	Food	9418124463	[Signature]
12	Assistant Commissioner	Food	9418124463	[Signature]
13	Assistant Commissioner	Food	9418124463	[Signature]
14	Assistant Commissioner	Food	9418124463	[Signature]
15	Assistant Commissioner	Food	9418124463	[Signature]
16	Assistant Commissioner	Food	9418124463	[Signature]
17	Assistant Commissioner	Food	9418124463	[Signature]
18	Assistant Commissioner	Food	9418124463	[Signature]
19	Assistant Commissioner	Food	9418124463	[Signature]
20	Assistant Commissioner	Food	9418124463	[Signature]

21	Assistant Commissioner	Food	9418124463	[Signature]
22	Assistant Commissioner	Food	9418124463	[Signature]
23	Assistant Commissioner	Food	9418124463	[Signature]
24	Assistant Commissioner	Food	9418124463	[Signature]
25	Assistant Commissioner	Food	9418124463	[Signature]
26	Assistant Commissioner	Food	9418124463	[Signature]
27	Assistant Commissioner	Food	9418124463	[Signature]
28	Assistant Commissioner	Food	9418124463	[Signature]
29	Assistant Commissioner	Food	9418124463	[Signature]
30	Assistant Commissioner	Food	9418124463	[Signature]
31	Assistant Commissioner	Food	9418124463	[Signature]
32	Assistant Commissioner	Food	9418124463	[Signature]
33	Assistant Commissioner	Food	9418124463	[Signature]
34	Assistant Commissioner	Food	9418124463	[Signature]
35	Assistant Commissioner	Food	9418124463	[Signature]
36	Assistant Commissioner	Food	9418124463	[Signature]
37	Assistant Commissioner	Food	9418124463	[Signature]
38	Assistant Commissioner	Food	9418124463	[Signature]
39	Assistant Commissioner	Food	9418124463	[Signature]
40	Assistant Commissioner	Food	9418124463	[Signature]

No.	Name	Age	Residence	Signature
1	[Signature]
2	[Signature]
3	[Signature]
4	[Signature]
5	[Signature]
6	[Signature]
7	[Signature]
8	[Signature]
9	[Signature]
10	[Signature]
11	[Signature]
12	[Signature]
13	[Signature]
14	[Signature]
15	[Signature]
16	[Signature]
17	[Signature]
18	[Signature]
19	[Signature]
20	[Signature]

Attendance of the meeting-

Attendance of the Meeting

Date: 27.05.2023
Place: Panchayat, Panchayat, Panchayat, Panchayat

Sr. No.	Name of the PWP	Gender	Age	Signature	Address
1	...	M
2	...	M
3	...	M
4	...	M
5	...	M
6	...	M
7	...	M
8	...	M
9	...	M
10	...	M
11	...	M
12	...	M
13	...	M
14	...	M
15	...	M
16	...	M
17	...	M
18	...	M
19	...	M
20	...	M
21	...	M
22	...	M
23	...	M
24	...	M

Sr. No.	Name of the PWP	Gender	Age	Signature	Address
25	...	M
26	...	M
27	...	M
28	...	M
29	...	M
30	...	M
31	...	M
32	...	M
33	...	M
34	...	M
35	...	M
36	...	M
37	...	M
38	...	M
39	...	M
40	...	M
41	...	M
42	...	M
43	...	M
44	...	M
45	...	M

Attendance of the Meeting

Date: ...
Place: ...

Sr. No.	Name of the PWP	Gender	Age	Signature	Address
46	...	M
47	...	M
48	...	M
49	...	M
50	...	M
51	...	M
52	...	M
53	...	M
54	...	M
55	...	M
56	...	M
57	...	M
58	...	M
59	...	M
60	...	M
61	...	M
62	...	M
63	...	M
64	...	M
65	...	M
66	...	M
67	...	M
68	...	M
69	...	M
70	...	M

Sr. No.	Name of the PWP	Gender	Age	Signature	Address
71	...	M
72	...	M
73	...	M
74	...	M
75	...	M
76	...	M
77	...	M
78	...	M
79	...	M
80	...	M
81	...	M
82	...	M
83	...	M
84	...	M
85	...	M
86	...	M
87	...	M
88	...	M
89	...	M
90	...	M
91	...	M
92	...	M
93	...	M
94	...	M
95	...	M

Photo gallery-





4. Kummi (Gram Panchayat Office)

Date- 28/03/2023

Time- 11.00 AM to 1.00PM

Attendance sheet of officer-

Attendance Sheet regarding Public hearing for Greenfield Airport
Bali, Muzal Kurni held on dated: 28-03-2023.

Sr. No.	Name	Name of Org. & Designation	Mobile no.	Signature
1	Tan Chandra WPH	V.D. KUMMI	921892803	[Signature]
2	Jayanti Sumb...	[Signature]	921892803	[Signature]
3	Hiladana De...	[Signature]	921892803	[Signature]
4	Chakra Singh	[Signature]	921892803	[Signature]
5	Suman...	[Signature]	921892803	[Signature]
6	BIPAN	TDR, REV	7018476720	[Signature]
7	[Signature]	[Signature]	921892803	[Signature]
8	Kabir Kumar	SARANG	910960854	[Signature]
9	Suman...	CRACK P	835810830	[Signature]
10	Shakti Kumar	ANANDA	887740020	[Signature]
11	[Signature]	[Signature]	921892803	[Signature]
12	Michael...	[Signature]	7018325304	[Signature]
13	Rajeev...	ABC Aps	701811024	[Signature]
14	Suman...	ABC Aps	910818056	[Signature]
15	[Signature]	[Signature]	921892803	[Signature]
16	[Signature]	[Signature]	921892803	[Signature]
17	[Signature]	[Signature]	921892803	[Signature]
18	[Signature]	[Signature]	921892803	[Signature]
19	[Signature]	[Signature]	7018154581	[Signature]
20	[Signature]	[Signature]	801810080	[Signature]
21	[Signature]	[Signature]	817871909	[Signature]
22	[Signature]	[Signature]	801810080	[Signature]
23	[Signature]	[Signature]	801810080	[Signature]
24	[Signature]	[Signature]	701810080	[Signature]

Attendance of the Meeting
Date: 28/03/2023
Time: 10:30 AM to 12:30 PM

Sr. No.	Name of the PAP	Gender	Age	Signature	Mobile No.
1	[Signature]	M	57	[Signature]	921892803
2	[Signature]	M	55	[Signature]	921892803
3	[Signature]	M	57	[Signature]	921892803
4	[Signature]	M	21	[Signature]	921892803
5	[Signature]	M	27	[Signature]	921892803
6	[Signature]	M	05	[Signature]	921892803
7	[Signature]	M	27	[Signature]	921892803
8	[Signature]	M	11	[Signature]	921892803
9	[Signature]	M	48	[Signature]	921892803
10	[Signature]	M	60	[Signature]	921892803
11	[Signature]	M	48	[Signature]	921892803
12	[Signature]	M	50	[Signature]	921892803
13	[Signature]	M	59	[Signature]	921892803
14	[Signature]	M	30	[Signature]	921892803
15	[Signature]	M	57	[Signature]	921892803
16	[Signature]	M	75	[Signature]	921892803
17	[Signature]	M	65	[Signature]	921892803
18	[Signature]	M	65	[Signature]	921892803
19	[Signature]	M	50	[Signature]	921892803
20	[Signature]	M	61	[Signature]	921892803
21	[Signature]	F	42	[Signature]	921892803
22	[Signature]	F	42	[Signature]	921892803
23	[Signature]	M	57	[Signature]	921892803

Sr. No.	Name of the PAP	Gender	Age	Signature	Mobile No.
24	[Signature]	M	57	[Signature]	921892803
25	[Signature]	M	48	[Signature]	921892803
26	[Signature]	M	24	[Signature]	921892803
27	[Signature]	M	48	[Signature]	921892803
28	[Signature]	M	47	[Signature]	921892803
29	[Signature]	M	22	[Signature]	921892803
30	[Signature]	M	22	[Signature]	921892803
31	[Signature]	M	27	[Signature]	921892803
32	[Signature]	M	27	[Signature]	921892803
33	[Signature]	M	27	[Signature]	921892803
34	[Signature]	M	27	[Signature]	921892803
35	[Signature]	M	27	[Signature]	921892803
36	[Signature]	M	27	[Signature]	921892803
37	[Signature]	M	27	[Signature]	921892803
38	[Signature]	M	27	[Signature]	921892803
39	[Signature]	M	27	[Signature]	921892803
40	[Signature]	M	27	[Signature]	921892803
41	[Signature]	M	27	[Signature]	921892803
42	[Signature]	M	27	[Signature]	921892803
43	[Signature]	M	27	[Signature]	921892803
44	[Signature]	M	27	[Signature]	921892803
45	[Signature]	M	27	[Signature]	921892803
46	[Signature]	M	27	[Signature]	921892803
47	[Signature]	M	27	[Signature]	921892803
48	[Signature]	M	27	[Signature]	921892803
49	[Signature]	M	27	[Signature]	921892803
50	[Signature]	M	27	[Signature]	921892803
51	[Signature]	M	27	[Signature]	921892803
52	[Signature]	M	27	[Signature]	921892803
53	[Signature]	M	27	[Signature]	921892803
54	[Signature]	M	27	[Signature]	921892803
55	[Signature]	M	27	[Signature]	921892803
56	[Signature]	M	27	[Signature]	921892803
57	[Signature]	M	27	[Signature]	921892803
58	[Signature]	M	27	[Signature]	921892803

Attendance of the Meeting

Date: 28/03/2023
 Place: शिवनीम वेस्टिम पुण्यमीक पाठशाळा कुर्मी।

Sr. No	Name of the PAP	Gender	Age	Signature	mobile No
67	जयराज	M	55	जयराज	
68	राजेशकुमार	M	62	राजेशकुमार	98225
69	Pravin Chandel	M	60	Pravin	3302
70	एम. शिवा	M	62	एम. शिवा	821910320
71	राजेशकुमार	M	68	राजेशकुमार	987646X
72	प्रवीण शर्मा	M	44	प्रवीण शर्मा	980787530
73	प्रवीण शर्मा	M	49	Pravins	781341730
74	राम लाल	M	65	राम लाल	98053 32323

Photo gallery



5. Syanh (Kansa Ground)

Date- 29/03/2023

Time- 11.00 AM to 1.00PM

Attendance sheet of officer-

Attendance Sheet regarding Public hearing for Greenfield Airport Bali, Muhal Syanh
held on dated 28-03-2023.

Sr. No.	Name	Name of Dep. & Designation	Mobile No.	Signature
1	Chetans Singh	Field Kamungo	8219591708	
2	Vijay Kumar	SI-1725/1	9472658768	
3	Slyam Pal	V.R.O. (Potomni)	9418524182	
4	Ashwin Kumar	ATDO Mand	708882553	
5	Ambar Nath	DEPT/DOME S&L	8979428166	
6	Rajan Thakur	P.I. Bank Ksh	920547415	
7	Salvans Kumar	BOO DB S&L	998193652	
8	Dr. Subram Kumar	MO. S&L	977127321	
9	Kapal Cherdang	ADD Agri/Urban	9418107529	
10	Bhupender Pal	AE HPPND Hoshang	821503193	
11	Chaman Saktani	AE HPPND -1	854757704	
12	BIRAN	TOR BALI	708247022	
13	Mohit Kumar	WAPCOS	8077910991	
14	Ujjwal Sharma	WAPCOS Ltd	893250326	
15	Rakesh Kumar	S.P.A.M	9816964121	
16	Raj Kumar A.P.	WAPCOS Ltd	9418433014	
17	Dr. Manoj Kumar	HEC US BHO	8278742201	
18	Sukh Ram Saktani	W.P. BHO Ksh	8819141741	
19	Yograj Jemund	WAPCOS Ltd	943025500	
20	Jayanta Kumar	W.P. BHO BHO	943025500	
21	Ravish Kumar	AE HPPND BHO	721836177	
22	Amey M. Saktani	SI S&L	945137181	
23	Subhash Saktani	Reporter	9418151816	

Attendance of the Meeting-

2023/2024

Attendance of the Meeting

Month: March Check: Ground (with Spk)

No.	Name of the PAF	Gender	Age	Signature	Address
1	...	M	57
2	...	M	55
3	...	M	52
4	...	M	52
5	...	M	52
6	...	M	52
7	...	M	52
8	...	M	52
9	...	M	52
10	...	M	52
11	...	M	52
12	...	M	52
13	...	M	52
14	...	M	52
15	...	M	52
16	...	M	52
17	...	M	52
18	...	M	52
19	...	M	52
20	...	M	52
21	...	M	52
22	...	M	52
23	...	M	52

Attendance of the Meeting

No.	Name of the PAF	Gender	Age	Signature	Address
1	...	M	52
2	...	M	52
3	...	M	52
4	...	M	52
5	...	M	52
6	...	M	52
7	...	M	52
8	...	M	52
9	...	M	52
10	...	M	52
11	...	M	52
12	...	M	52
13	...	M	52
14	...	M	52
15	...	M	52
16	...	M	52
17	...	M	52
18	...	M	52
19	...	M	52
20	...	M	52
21	...	M	52
22	...	M	52
23	...	M	52
24	...	M	52
25	...	M	52
26	...	M	52
27	...	M	52
28	...	M	52
29	...	M	52
30	...	M	52

Attendance of the Meeting

No.	Name of the PAF	Gender	Age	Signature	Address
24	...	M	52
25	...	M	52
26	...	M	52
27	...	M	52
28	...	M	52
29	...	M	52
30	...	M	52
31	...	M	52
32	...	M	52
33	...	M	52
34	...	M	52
35	...	M	52
36	...	M	52
37	...	M	52
38	...	M	52
39	...	M	52
40	...	M	52
41	...	M	52
42	...	M	52
43	...	M	52
44	...	M	52
45	...	M	52
46	...	M	52
47	...	M	52
48	...	M	52
49	...	M	52
50	...	M	52

Attendance of the Meeting

No.	Name of the PAF	Gender	Age	Signature	Address
1	...	M	52
2	...	M	52
3	...	M	52
4	...	M	52
5	...	M	52
6	...	M	52
7	...	M	52
8	...	M	52
9	...	M	52
10	...	M	52
11	...	M	52
12	...	M	52
13	...	M	52
14	...	M	52
15	...	M	52
16	...	M	52
17	...	M	52
18	...	M	52
19	...	M	52
20	...	M	52
21	...	M	52
22	...	M	52
23	...	M	52
24	...	M	52
25	...	M	52
26	...	M	52
27	...	M	52
28	...	M	52
29	...	M	52
30	...	M	52
31	...	M	52
32	...	M	52



Tawan (Kansa Ground)= Date- 29/03/2023 Time- 2.00 AM to 4.00PM

Attendance sheet of officer-

Attendance of the Meeting


No.	Name of the PWP	Gender	Age	Signature	Remarks
1	...	F
2	...	F
3	...	F
4	...	F
5	...	F
6	...	F
7	...	F
8	...	F
9	...	F
10	...	F
11	...	F
12	...	F
13	...	F
14	...	F
15	...	F
16	...	F
17	...	F
18	...	F
19	...	F
20	...	F
21	...	F
22	...	F
23	...	F
24	...	F
25	...	F
26	...	F
27	...	F
28	...	F
29	...	F
30	...	F

Attendance of the meeting
(Date: ...)

No.	Name of the PWP	Gender	Age	Signature	Remarks
1	...	F
2	...	F
3	...	F
4	...	F
5	...	F
6	...	F
7	...	F
8	...	F
9	...	F
10	...	F
11	...	F
12	...	F
13	...	F
14	...	F
15	...	F
16	...	F
17	...	F
18	...	F
19	...	F
20	...	F
21	...	F
22	...	F
23	...	F
24	...	F
25	...	F
26	...	F
27	...	F
28	...	F
29	...	F
30	...	F

Attendance of the meeting
(Date: ...)

No.	Name of the PWP	Gender	Age	Signature	Remarks
1	...	F
2	...	F
3	...	F
4	...	F
5	...	F
6	...	F
7	...	F
8	...	F
9	...	F
10	...	F
11	...	F
12	...	F
13	...	F
14	...	F
15	...	F
16	...	F
17	...	F
18	...	F
19	...	F
20	...	F
21	...	F
22	...	F
23	...	F



Media Coverage

देशिक सेवा अकादमी (मिडिल संस्करण) मण्डली

खबरनामा

25वीं अक्टूबर 2015

प्रास्तावित बलह हवाई अड्डे की सामाजिक एकाग्रता आकलन रिपोर्ट पर सरकार एवं किसान विरोधी अर्थव्यवस्था

डीसी को जापान सौंपकर डीपीआर को निरस्त करने की उठाई मांग

— अखिलेश कुमार, पटना

किसान संघर्ष समिति के प्रास्तावित बलह हवाई अड्डे की सामाजिक एकाग्रता आकलन रिपोर्ट को सरकार ने निरस्त करने की मांग की है। इस रिपोर्ट में डीपीआर (डीपीआर) को निरस्त करने की मांग की गई है।

किसान संघर्ष समिति के प्रास्तावित बलह हवाई अड्डे की सामाजिक एकाग्रता आकलन रिपोर्ट को सरकार ने निरस्त करने की मांग की है। इस रिपोर्ट में डीपीआर (डीपीआर) को निरस्त करने की मांग की गई है।



डीसी में बैठते हुए जमीन-अपूर्ति रिपोर्ट को निरस्त करें

किसान संघर्ष समिति के प्रास्तावित बलह हवाई अड्डे की सामाजिक एकाग्रता आकलन रिपोर्ट को सरकार ने निरस्त करने की मांग की है। इस रिपोर्ट में डीपीआर (डीपीआर) को निरस्त करने की मांग की गई है।

किसान संघर्ष समिति के प्रास्तावित बलह हवाई अड्डे की सामाजिक एकाग्रता आकलन रिपोर्ट को सरकार ने निरस्त करने की मांग की है। इस रिपोर्ट में डीपीआर (डीपीआर) को निरस्त करने की मांग की गई है।

बलह हवाई अड्डे को फिर दूसरी जगह बनाया जाए

हिमाचल प्रदेश | लेखक

ग्राम पंचायत खतहू में सोमवार को बलह एयरपोर्ट के बारे में उपमंडल अधिकारी बलह की उपस्थिति में खतहू व उपखंड मुहाल के किसानों की बैठक आयोजित की गई जिसमें विकास कंपनी एवं एस आर ग्रिटा के अधिकारी मौजूद रहे।

इस दौरान पंचायत खतहू द्वारा एक प्रस्ताव पेश कर सरकार से मांग उठाई गई है कि बलह में बनाए जाने वाले हवाई अड्डे को किसी दूसरी जगह बनाया जाए। इसमें कई लोग बंधन होने के साथ बरोबरता हो सकती है। सबसे पहले ग्राम खतहू के किसानों को तार्क से उत्पन्न मत में खतहू मुहाल की ओर से मंचपत्र दिया। इसमें कहा गया कि हमारे जमीन बहुत ही उपजाऊ है। इसमें किसान 3-3 फसलें ले रहे हैं और अपना खेतीबाड़ी एवं पशुधर को चला रहे हैं। यदि उनकी जमीन चली जाएगी तो यहां के किसान खर्बा हो जाएंगे। जमीन के सर्वेक्षण के बाद ही कि किसान दूसरी जमीन भी नहीं ले पाएंगे। आम में जमीन के तट 5 कनेक्ट पर से भी ज्यादा है इसलिए 25 बिघावा कम हमें मंजूर नहीं रिपोर्ट में कोई हवाला नहीं। किसानों को कहा गया कि कितनी जमीन मिलेगी और वे का क्या होगा।

किसान जितन राम ने पूरा गांव पर 85 फिसदी आबादी है उसे कहा गया कि खतहू वि रिपोर्ट में कोई हवाला नहीं है। पंचायत खतहू की ओर से सलाह देखने के मांग की है कि प्रस्तावित हवाई अड्डे को दूसरी जगह पर बनाया जाए। पार्टी में उजाड़ा जमीन पर न जो हवाई अड्डा बनाने जा रही किन्तु न अनुचित है।

प्रस्तावित हवाई अड्डे को लेकर एसआईए रिपोर्ट निरस्त करें बलह बचाओ संघर्ष समिति ने सीएम को भेजा मांगपत्र



किसान संघर्ष समिति के प्रास्तावित बलह हवाई अड्डे की सामाजिक एकाग्रता आकलन रिपोर्ट को सरकार ने निरस्त करने की मांग की है। इस रिपोर्ट में डीपीआर (डीपीआर) को निरस्त करने की मांग की गई है।

किसान संघर्ष समिति के प्रास्तावित बलह हवाई अड्डे की सामाजिक एकाग्रता आकलन रिपोर्ट को सरकार ने निरस्त करने की मांग की है। इस रिपोर्ट में डीपीआर (डीपीआर) को निरस्त करने की मांग की गई है।

किसान संघर्ष समिति के प्रास्तावित बलह हवाई अड्डे की सामाजिक एकाग्रता आकलन रिपोर्ट को सरकार ने निरस्त करने की मांग की है। इस रिपोर्ट में डीपीआर (डीपीआर) को निरस्त करने की मांग की गई है।

किसान संघर्ष समिति के प्रास्तावित बलह हवाई अड्डे की सामाजिक एकाग्रता आकलन रिपोर्ट को सरकार ने निरस्त करने की मांग की है। इस रिपोर्ट में डीपीआर (डीपीआर) को निरस्त करने की मांग की गई है।

देशिक सेवा अकादमी (मिडिल संस्करण) मण्डली

खबरनामा

25वीं अक्टूबर 2015

विस्थापितों को लेकर योजना स्पष्ट करे सरकार, तभी बनेगा एयरपोर्ट

जमीन समेत अन्य मूलभूत सुविधाएं, रोजगार गारंटी दे सरकार तभी इसे एयरपोर्ट के लिए भूमि

विस्थापितों को लेकर योजना स्पष्ट करे सरकार, तभी बनेगा एयरपोर्ट

किसान संघर्ष समिति के प्रास्तावित बलह हवाई अड्डे की सामाजिक एकाग्रता आकलन रिपोर्ट को सरकार ने निरस्त करने की मांग की है। इस रिपोर्ट में डीपीआर (डीपीआर) को निरस्त करने की मांग की गई है।

किसान संघर्ष समिति के प्रास्तावित बलह हवाई अड्डे की सामाजिक एकाग्रता आकलन रिपोर्ट को सरकार ने निरस्त करने की मांग की है। इस रिपोर्ट में डीपीआर (डीपीआर) को निरस्त करने की मांग की गई है।

'प्रस्तावित बल्लह हवाई अड्डे के सामाजिक प्रभाव आकलन की रिपोर्ट की जाए निरस्त'

मंडी, 25 मार्च (जनसत्ता)।

बल्लह बचाओ किसान संघर्ष समिति ने प्रस्तावित हवाई अड्डे की सामाजिक प्रभाव आकलन रिपोर्ट को निरस्त करने की मांग की है। इस सिलसिले में उन्होंने भू-अर्जन अधिकारी एवं उपायुक्त को एक मांग पत्र सौंपा गया। जिसमें बल्लह बचाओ किसान संघर्ष समिति के कार्यकारी अध्यक्ष प्रेम चौधरी ने कहा है कि एसआर एशिया की ओर से बनाई गई रिपोर्ट बिना डीपीआर के है और एक तरफा व किसान विरोधी है।

उन्होंने इस रिपोर्ट को निरस्त करने की मांग करते हुए कहा है कि एसआर एशिया के पास परियोजना को लेकर मात्र इतनी जानकारी थी कि

किसान संघर्ष समिति ने की मांग

इस परियोजना के लिए 7 राजस्व मोहाल की 2500 बीघा व्यक्तिगत भूमि और 370 बीघा सरकारी भूमि की आवश्यकता होगी। जिससे 2,862 परिवार प्रभावित होने हैं। इतनी जानकारी के आधार पर रिपोर्ट तैयार की गई है। उन्होंने कहा कि यह केवल इस क्षेत्र की जनता के साथ मजाक ही नहीं, बल्कि हिमाचल प्रदेश भूमि अर्जन, पुनर्वासन और पुनर्व्यवस्थापन में उचित प्रतिरूप और पारदर्शिता अधिकार नियम, 2015 का उल्लंघन भी है।

समिति के सचिव नंदलाल वर्मा ने कहा की एसआर एशिया की रिपोर्ट में सामाजिक प्रभाव आकलन रिपोर्ट पढ़कर परियोजना बनने से

प्रभावित क्षेत्र की जनता को क्या मिलेगा। किसानों को कितना भूमि का मुआवजा मिलेगा, मकान को अधिगृहीत होने उसका कितना मुआवजा मिलेगा और जो हम रोजगार खोजेंगे उसके बदले रोजगार मिलेगा इस बारे में कुछ भी पता नहीं चलता। इससे यह भी नहीं पता चल हमें अधिगृहीत होने वाली भूमि के बदले केवल पैसा दिया जाएगा और अन्य जगह पर बसाया जाएगा और कहा बसाया जाएगा। उन्होंने कहा कि बाढ़ग्रस्त होने के कारण साथ लगती जमीन में जल भगव का क्या होगा, बिना उपरोक्त सभी जानकारी के यह रिपोर्ट को पूर्ण कैसे माना जाए।

उन्होंने कहा कि इस रिपोर्ट में हिमाचल प्रदेश भूमि अर्जन, पुनर्वासन और नियम, 2015 के प्रावधानों का उल्लंघन हुआ।

दैनिक **सवेरा**
CDSMS

मंडी/कुल्लू सवेरा

बिना डीपीआर एक तरफा बनाई गई है किसान विरोधी रिपोर्ट

प्रस्तावित बल्लह हवाई अड्डे की सामाजिक प्रभाव आकलन रिपोर्ट को किया जाए निरस्त

संक्षेप खुरी
मंडी, 25 मार्च। बल्लह बचाओ किसान संघर्ष समिति ने प्रस्तावित बल्लह हवाई अड्डे की सामाजिक प्रभाव आकलन रिपोर्ट को निरस्त करने की मांग की है। इस सिलसिले में भू-अर्जन अधिकारी एवं उपायुक्त को एक मांग पत्र सौंपा गया। जिसमें बल्लह बचाओ किसान संघर्ष समिति के कार्यकारी अध्यक्ष प्रेम चौधरी ने कहा कि एसआर एशिया के पास परियोजना को लेकर मात्र इतनी जानकारी थी कि

इस 7 राजस्व मोहाल की 2500 बीघा व्यक्तिगत भूमि और 370 बीघा सरकारी भूमि की आवश्यकता होगी। जिससे 2,862 परिवार प्रभावित होने हैं। इतनी जानकारी के आधार पर रिपोर्ट तैयार की गई है। यह केवल इस क्षेत्र की जनता के साथ मजाक ही नहीं, बल्कि हिमाचल प्रदेश भूमि अर्जन, पुनर्वासन और पुनर्व्यवस्थापन में उचित प्रतिरूप और पारदर्शिता अधिकार नियम, 2015 का उल्लंघन भी है। समिति के सचिव नंदलाल वर्मा ने कहा की एसआर एशिया की रिपोर्ट में सामाजिक प्रभाव आकलन रिपोर्ट पढ़कर परियोजना बनने से



उपायुक्त को बल्लह बचाओ किसान संघर्ष समिति के प्रतिनिधि, पुनर्व्यवस्थापन अधिकारी, और जो इस रिपोर्ट को निरस्त करने की मांग की है।

प्रतिरूप और पारदर्शिता अधिकार नियम, 2015 के प्रावधानों का उल्लंघन हुआ। उन्होंने कहा कि इस रिपोर्ट में हिमाचल प्रदेश भूमि अर्जन, पुनर्वासन और नियम, 2015 के प्रावधानों का उल्लंघन हुआ।

प्रस्तावित बल्लह हवाई अड्डे की सामाजिक प्रभाव आकलन रिपोर्ट को किया जाए निरस्त



खबरनामा

...सही खबर आप तक

पता: 27 चापे, 2022, कै. सतलुज पना-पल्ली 2022



श्री गुरुदेव शिवाजी महाराज

विस्थापितों को लेकर योजना स्पष्ट करे सरकार, तभी बनेगा एयरपोर्ट

जमीन समेत अन्य मूलभूत सुविधाएं, रोजगार गारंटी दे सरकार तभी देंगे एयरपोर्ट के लिए भूमि



• बीरबल शर्मा। मंडी

बल्ह घाटी में प्रस्तावित प्रॉनफैल्ड एयरपोर्ट को जन सुनवाई को लेकर राजस्व मुहाल छतड़ व डोयलडा में कार्यक्रम का आयोजन किया गया। सोमवार को प्राथमिक पाठशाला छतड़ में आयोजित जनसुनवाई में प्रशासनिक अधिकारी, विभागीय अधिकारी, वेल्कोस कंपनी एवं एसआर एशिया अधिकारी, जनप्रतिनिधि मौजूद रहे। एसआर एशिया कंपनी के अधिकारी चौरेंद्र रतुरी व अजय कुमार ने जन सुनवाई के दौरान एयरपोर्ट बनने से होने वाले लाभ-हानियों के बारे लोगों को बताया।

पंचायत द्वारा पारित प्रस्ताव का हवाला देते हुए छतड़ पंचायत प्रधान सत्या देवी ने कहा कि प्रस्तावित एयरपोर्ट को किसी और जगह पर बनाना चाहिए। छतड़ मुहाल के दलीप पंत ने मांग पत्र मीपा, जिसमें कहा गया है कि उनकी जमीन बहुत उपजाऊ है। किसान नकदी फसल उगा अपना एवं परिवार का गुजर-बसर कर रहे हैं, यदि हमारी जमीन इस एयरपोर्ट में चली जाएगी तो हम बर्बाद हो जाएंगे। जमीन के सकल रेट 9.5 लाख प्रति बिन्हा बताया जा रहा है, इतनी कम कीमत पर दूसरी जगह जमीन नहीं ले पाएंगे। यदि सरकार को एयरपोर्ट बनाना ही है तो यह पहले

स्वीकृत स्पष्ट करे कि विस्थापित होने पर हमें कहां बसाया जाएगा तथा कितनी जमीन मिलेगी और जीवन खपन के लिए क्या-क्या व्यवस्थाएं की गई हैं।

स्थानीय निवासी दलीप पंत ने कहा कि हवाई अड्डे निर्माण के लिए हम सहमत हैं, लेकिन सरकार हमें हर प्रकार की मूलभूत सुविधाएं उपलब्ध कराए, जो विस्थापित होंगे उन्हें जमीन सहित और ही का दर्जा प्रदान कर योग्यता के आधार पर सरकारी नौकरी भी देने की गारंटी दे। किसान जीवन राम ने कहा कि एयरपोर्ट की जगह में आने वाले क्षेत्र को 85 प्रतिशत आबादी दलित है, हम चाहते हैं कि विस्थापित होने पर पूरी दलित आबादी को एक साथ एक ही जगह पर बसाया जाए। एयरपोर्ट चाहे सरकार बनाए या फिर निजी क्षेत्र में बने हमारी सभी शर्तों को स्वीकार किया जाएगा तभी हम एयरपोर्ट के लिए जमीन मुहैया करवाएंगे। स्थानीय किसान नेता अमर सिंह सकलानी ने व्यक्त करते हुए कहा कि हमारी भूमि की उत्पादन क्षमता पूरे देश में सबसे अधिक है, इसलिए बल्ह को मिनी पंजाब भी कहा जाता है। हम इस एयरपोर्ट को बनाए जाने के पक्षधर नहीं हैं।

बल्ह का किसान स्थानीय तथा प्रवासी लोगों को रोजगार उपलब्ध करवाते हुए 500 रुपए दिहाड़ी, खाना-पीना देने के बाद भी अपने को प्रति बिन्हा 3-4 लाख सालाना कमा लेता है। यदि अंतरराष्ट्रीय एयरपोर्ट यहां पर बनता है तो किसान विस्थापित होंगे, सरकार को किसानों से बात कर उनकी स्थायता व अन्य मुद्दों को लेकर स्वीकृत स्पष्ट करनी चाहिए। स्थानीय युवाओं को परियोजना में रोजगार उपलब्ध करवाने, एयरपोर्ट में बनने वाले कॉम्प्लेक्स की दुकानों में प्राथमिकता दी जाए तथा सामाजिक वेलफेयर में भी प्राथमिकता मिले। यदि हमारी मांगें मंजूर नहीं हैं तो इस एयरपोर्ट को किसी और जगह पर बनाया जाए।



कुछ ने हवाई अड्डा न बनाने, कुछ ने जमीन के दाम पर उठाए सवाल

सामाजिक आकलन के लिए छातड़ स्कूल में जन सुनवाई, छातड़ और डोयडा के लोगों ने रखे पक्ष

संवाद न्यूज एजेंसी

नेरचीक (मंडी)। बल्ह में प्रस्तावित ग्रीनलैंड एयरपोर्ट को लेकर सामाजिक आकलन के लिए चल रही जन सुनवाई के दूसरे दिन छातड़ और डोयडा के लोगों में एकजुटता नहीं दिखी। सभी ने अपने-अपने मत व्यक्त किए।

कुछ लोगों ने जमीन बर्बाद होने का तर्क दिया तो कुछ ने जमीन के कम दाम मिलने की बात कही। जनसुनवाई का कार्यक्रम प्राथमिक पाठशाला छातड़ में हुआ। इस अवसर पर वेल्कोम कंपनी, एसआर एंशिया, प्रशासनिक और विभागीय अधिकारी मौजूद रहे। प्रशासन ने इसको लेकर आपत्तियां और सुझाव मांगे गए थे। एसआर एंशिया कंपनी के अधिकारी खीरेन्द्र अजय कुमार ने हवाई अड्डा बनने से होने वाले लूट और हानियों के बारे में लोगों को बताया। साथ ही यह भी बताया कि अगर भविष्य में यहां एयरपोर्ट का निर्माण होता है तो इस राजस्व मुहल में कितनी जमीन अधिग्रहित की जाएगी। एसडीएम बल्ह स्मृतिका नेगी ने कहा छातड़ में जनसुनवाई हुई। लोगों और किसानों के सुझावों, दावों और आपत्तियों को



बल्ह के छातड़ स्कूल में जन सुनवाई के दौरान कंपनी के प्रतिनिधियों से सामने पक्ष रखता ग्रामीण। संवाद

जमीन गई तो किसान होगा बर्बाद

पंचायत प्रधान सत्य देवी ने पंचायत की ओर से फॉरि प्रस्ताव के माध्यम से मांग की की हवाई अड्डे को किसी दूसरी जगह बनाया जाए। इस मौके पर स्थानीय निवासी दलीप पंत ने छातड़ मुहल की ओर से बर्बाद पर दिया। इसमें कहा गया कि हमारी जमीन बहुत उपजाऊ है। किसान सालाना फसलें ले रहे हैं। इससे रोजगार और परिवार को चला रहे हैं। अगर हमारी जमीन चली जाएगी तो यहां के किसान बर्बाद हो जाएंगे। उन्होंने कहा कि जमीन के सर्कल रेट (9.5 लाख प्रति बीघा) इतने कम हैं कि दूसरी जगह जमीन नहीं ले पाएंगे। उन्होंने कहा कि आसपास में जमीन के रेट 5 करोड़ प्रति बीघा हैं। ऐसे में लोग कैसे गुजारा करेंगे।

नोट कर लिया है। किसान जीवन राम ने कहा कि यहां पर 85 प्रतिशत आबादी दलित है। हम चाहते हैं कि विस्थापित होने पर पूरी दलित

आबादी को एक जगह बसाया जाए। पूर्व प्रधान बलराज चौधरी ने कहा हवाई अड्डे को बंदर जमीन पर बनाया जाए।

हवाई अड्डा नहीं बनने देंगे

किसान अमर सिंह सकलानी ने कहा कि हमारी जमीन की उत्पादकता में पूरे देश में सबसे ज्यादा है। बल्ह को बिना पंचायत कहा जाता है। हम यहां एयरपोर्ट नहीं बनाने देंगे। उन्होंने कहा कि यह बात सच है कि जमीन बहुत ही उपजाऊ है इसलिए यहां से शहरो के लिए परलावन भी बहुत कम होगा है। बल्ह का किसान पांच सौ दिहाड़ी खाता-पैना देने के बाद भी अपने आप की प्रति बीघा 3 से चार लाख कमा लेता है।

10 पीढ़ियों के लिए मांगा बल्ह हवाई अड्डे के लाभ का तीन प्रतिशत

हवाई अड्डे के लिए छातड़ू व डोयडा मुहाल में हुई जनसुनवाई में लोगों ने रखी मांग

खण्डी, बरवांडा : बल्ह में प्रस्तावित एअरपोर्ट हवाई अड्डे के निर्माण के लिए छातड़ू व डोयडा मुहाल के विस्थापित होने वाले लोगों ने 10 पीढ़ियों के लिए लाभ के तीन प्रतिशत मांग की है। क्षेत्र के सभी अनुसूचित जाति के परिवारों को एक स्थान में ही बसाने की भी राई रखी है। कुछ लोगों ने हवाई अड्डे की किसी बंदर भूमि में बचने को भी आकांक्षा उठाई है।

रोजगार को बल्ह के छातड़ू व डोयडा मुहाल में जनसुनवाई हुई। प्राथमिक पाठशाला परिसर में आयोजित जनसुनवाई में प्रशासनिक अधिकारी, वेल्फेयर कंपनी व एसआर एरिया कंपनी के पदाधिकारी भी मौजूद रहे। एसआर एरिया कंपनी की ओर से चैट्टे लुही व अजय कुमार ने हवाई अड्डे से होने वाले लाभ व हानियों के बारे में बताया। प्रधान सचिव टैकी व पूर्व प्रधान बलराज चौधरी ने हवाई अड्डे की किसी बंदर भूमि पर बचने का आग्रह किया। शिलेन पंत ने छातड़ू मुहाल की ओर से मांगपत्र दिया।

- अनुसूचित जाति के लोगों को एक स्थान पर बचने की राई रखी
- कुछ लोगों ने हवाई अड्डे की बंदर भूमि पर बचने की उपाई आकां

इसमें बताया कि जमीन बहुत ही उत्पादक है। जमीन के सकेल रेट (4.5 लाख प्रति बीघा) इतने कम हैं कि दूसरे जगह जमीन नहीं ले पाएंगे। अगर सरकार हवाई अड्डा बनान चाहती है तो उन्हें सभी मूलभूत सुविधाएं मिलनी चाहिए। घर बनने के लिए जमीन दी जाए। जो विस्थापित हो रहे हैं उनके जमीन सहित अन्य सुविधाएं भी मिलनी चाहिए। लोगों की विस्थापित का दर्ज मिले तथा रोजगार के आखर पर रोजगार भी मिलना चाहिए। कई नुकसानदार हैं उन्हें आने वाली 10 पीढ़ियों तक हवाई अड्डा से मिलने वाले लाभ का तीन प्रतिशत हिस्सा मिलाना चाहिए।

किशन जीवन राम ने बातचीत कि यहाँ पर 85 प्रतिशत आबादी अनुसूचित जाति से है। विस्थापित



हवाई अड्डे के लिए जनसुनवाई के दौरान मौजूद छातड़ू व डोयडा के किसान • कलराज

होने पर सभी को एक साथ एक स्थान पर बसाया जाए। किसान अगर सिंह सकलानी का कहना था कि यहाँ की जमीन उत्पादकता के मामले में देश में अग्रणी है। इसे हवाई अड्डा बनने के लिए नहीं देंगे। बल्ह का किसान 500 रुपये डिस्ट्रीब्यूशन-पैन्च देने के बाद भी प्रति बीघा तीन से चार लाख रुपये कमा लेता है। उनकी भूमि पूरी नहीं होती है तो हवाई अड्डे को क्यों और बनया जाए। यहाँ के युवाओं की परिवेदनकों में रोजगार दिख जाए। छट्टा निबन्धे एमपी गंग ने एक प्रश्न प्रस्तावन की सौक। उन्होंने

बाता कि जो योजना यह हवाई अड्डा बनने के लिए दे रहे हैं उसके बहुत कम किसान उनमें हैं। उन्होंने सुकेले खट्टर समेत अन्य सरायक खट्टों व नाली के पैनेलाजेशन, एक-दूसरे को जोड़ने वाली सड़कों के पुर्ननिर्माण को भी बात रखी। जो जमीन हवाई अड्डे के आसपास बच जाएगी वह बरसात में पत्ने में डूब जाएगी। इसके लिए सरकार ने क्या प्रारंभ बनाया है इसको सफ नहीं किया गया है? एसडीएम बल्ह स्मृतिराज नेगी ने बताया कि छातड़ू में जनसुनवाई में किसानों के सुझावों, एग्री व आरतियों को सुन गया है।

बल्ह एअरपोर्ट के बारे में उपमंडल अधिकारी ने की बैठक

रांची अजय सुर्वा
शिलेन चौध टाईम्स

बल्ह एअरपोर्ट के बारे में उपमंडल अधिकारी बल्ह की अध्यक्षता में सियाह एच टाकना मुहाल के किसानों की अंतिम बैठक आयोजित की गई जिसमें वेल्फेयर कंपनी, एच एस आर इंडिया के एवं अन्य अधिकारी मौजूद रहे, ग्राम सियाह मुहाल की तरफ से नन्दलाल वर्मा ने कहा कि हमारी जमीन बहुत ही उत्पादक है और इस एअरपोर्ट को बंदर भूमि पर बनाया जाने और जहाँ भी बने उन्हें उचित मुआबजा दिया जाये । जतिन्दर वालिया ने पूछा कि इस एस आर रिपोर्ट में पुनर्निर्माण एवं पुनर्स्थापना जिसमें हमें कहा बताया जायेगा, किस तरह की जमीन दी जाएगी हमारे रोजगार का

क्या होगा कोई जोकर नहीं है के बल रिपोर्ट में भूमिअधिकारण

कलून 2013 के तहत सकेल रेट के अनुसार मुआबजा मिलेगा, यानी 2.05 बीघा से 11 लाख पर बीघा ही मुआबजा मिलेगा, दूसरी तरफ मेरी जमीन सियाह व टाकना मुहाल से लगती है और नहर बनने से भूमि का अधिकारण करना पड़ेगा, क्या उसका रेट हमारे मुहाल भीर के रेट से मिलेगा जो की 1 करोड़ 54 लाख बीघा है अगर दिया जायेगा तो एक परिवारजना एक रेट के अनुसार पुरे 7 गाँवों की भी यही रेट मिलेगा रिपोर्ट में कोई विक नहीं है दूसरी तरफ एअरपोर्ट के चारों ओर जल भराना होगा और हमारे दूसरे

खेत भी खाल हो जायेंगे और इस तरह से दूसरी जगह पर का कहना था की भुनर नहीं मिलेगी इसलिए हम एअरपोर्ट में सुबह एक फ्लाइट आती है जिसमें 12-15 लोग पहुँचते हैं जबकि बौह पर 600 के लगभग टैक्सीया है और होटल से सीधी कार आती है और पुनर्स्थापन को ले जाती है । उन टैक्सी चाली को कोई नहीं मिलता इसलिए ऐस मानना कि रोजगार मिलेगा यह एक झूठाका यात्र है । इसलिए हम अपनी जमीन किसी हालत में नहीं देंगे, हमारी जमीन को बनाया जाये और एअरपोर्ट को दूसरी जगह बनाया जाये

इस तरह से दूसरी जगह पर का कहना था की भुनर नहीं मिलेगी इसलिए हम एअरपोर्ट में सुबह एक फ्लाइट आती है जिसमें 12-15 लोग पहुँचते हैं जबकि बौह पर 600 के लगभग टैक्सीया है और होटल से सीधी कार आती है और पुनर्स्थापन को ले जाती है । उन टैक्सी चाली को कोई नहीं मिलता इसलिए ऐस मानना कि रोजगार मिलेगा यह एक झूठाका यात्र है । इसलिए हम अपनी जमीन किसी हालत में नहीं देंगे, हमारी जमीन को बनाया जाये और एअरपोर्ट को दूसरी जगह बनाया जाये

इस तरह से दूसरी जगह पर का कहना था की भुनर नहीं मिलेगी इसलिए हम एअरपोर्ट में सुबह एक फ्लाइट आती है जिसमें 12-15 लोग पहुँचते हैं जबकि बौह पर 600 के लगभग टैक्सीया है और होटल से सीधी कार आती है और पुनर्स्थापन को ले जाती है । उन टैक्सी चाली को कोई नहीं मिलता इसलिए ऐस मानना कि रोजगार मिलेगा यह एक झूठाका यात्र है । इसलिए हम अपनी जमीन किसी हालत में नहीं देंगे, हमारी जमीन को बनाया जाये और एअरपोर्ट को दूसरी जगह बनाया जाये



सुविधाएं व उचित मुआवजा मिले तो देंगे जमीन

काशी, बरेली : पीछे में प्रस्तावित घेरा फील्ड एयरपोर्ट को जल्द में आगे बढ़ाने के लिए राजस्व मुआवजों में सख्त व ठीक के लिए केंद्र के मीटिंग में जनसुनवाई बुधवार को हुई। कुछ किसान इसकी विरोध में खड़े तो कुछ नहीं। सुनवाई में जल्द रेट लागू करा देने एयरपोर्ट बनाने के बाद होने वाले जनसुनवाई को लेकर चिंता व्यक्त की। किसानों को जमीन का उचित मुआवजा मिले। राजीव कुमार ने एयरपोर्ट का समर्थन किया। बकाये आलाउद्दीन ने कहा कि उचित मुआवजा, मूलभूत सुविधाएं ही जमीन चाहिए।

काशी में कहा कि हमारे जमीन एयरपोर्ट बनाने के बाद जाने में दुरुब जायेगी। हमारे खेतों में जाने आसानी उसके लिए सरकार सब कर रही है। आजकल जैसी-की-वैसी जमीन का रेट कम लागू करने बिना के हिसाब में है। जब सरकार जमीन



बल्लह हवाई अड्डे के निर्माण के लिए जनसुनवाई में मंत्र्युपस्थित व अन्य लोग © 2023

बिना देते? अगर अच्छा मुआवजा मिले और किसानों के मुकाम को लेकर सरकार सख्त है तो हम अपनी जमीनें देने को तैयार हैं। हम सख्त शर्तों में तैयार हैं। हमें कहा कि बकायों को एयरपोर्ट में रोजगार मिलाने चाहिए। किसानों और किसानों के साथ सख्त न हो, सरकार पहले ही फैसला करे। मुझे कम बीदात ने

कहा कि जमीन का रेट हमें अपने मर्जी का चाहिए। पूर्ण रेट में एयरपोर्ट का विरोध किया। पूर्व प्रधान इशमाल ने कहा कि पहले किसानों को बताना जाए कि उन्हें क्या पर स्थिति किसे जाएगा। मैंने दो 150 परिवार निम्नलिखित हो को हैं। बकायों के बिना हमारे खेतों का जाने अड़्डे है। हमें खेतों

और देख पाने नहीं मिले और न ही ऐसे जमीन मिलेंगे। हमें जमीन के बदले अच्छे जवाब मिले। अलग बात थीयारे ने कहा कि सरकार भी किसानों के हितों को ध्यान में रखते हुए काम करे। जेठार बनिषा ने पूछा कि इस एयरपोर्ट रिपोर्ट में पुनर्वास एवं पुनर्वासन में क्या बसाया जाएगा,

- बल्लह हवाई अड्डे के निर्माण के लिए सख्त व ठीक के लिए केंद्र बुधवार
- किसानों को, सरकार के लिए सख्त व ठीक जमीन देना

राजिंदी में कम रेट दिखाना है सख्त रेट कम मिलने का कारण
दिखाने के सचिवालय रेट कम मिलने के बारे में राजिंदीपर बकायों जमीन में बताते कि जब भी कोई जमीन की खरीदारी हो तो जमीन को कम दिखाना है। जमीन जमीन में होना है और बकायों कम रेट को बताते हैं। जिनके पास जमीन जमीन को ही रेट दिखाने कावाई जमीन के सचिवालय जमीन कम रेट दिखाने। अमीनर सचिवालय को दिखाने जमीन होने जमीन जमीन जमीन से ले करकोई तब किसानों को कोई अड्डेको ही जमीन जमीन सचिवालय है।

किस तरह की जमीन है जमीन, सरकार का सब लोग कोई जमीन नहीं है।

2 दैनिक जगरण धर्मशाला, 30 मार्च, 2023

बल्लह हवाई अड्डे की जनसुनवाई पूरी, लोग भूमि देने को तैयार

किसानों ने सर्किल रेट पर जताई आपत्ति, मांगा चार गुणा मुआवजा

जागरण संवाददाता, मंडी : मंडी जिले के बल्लह घाटी में प्रस्तावित ग्रीन फील्ड हवाई अड्डे के लिए बुधवार को जनसुनवाई पूरी हो गई। लोगों ने हवाई अड्डा निर्माण के लिए भूमि देने पर सहमति व प्रशासन के सर्किल रेट पर आपत्ति जताई है। लोगों का तर्क है कि सर्किल रेट में भूमि के दाम बहुत कम हैं उन्हें कम से कम चार गुण मुआवजा मिले। जनसुनवाई के दौरान क्षेत्र के युवाओं ने योग्यता के आधार पर रोजगार की मांग की। विस्थापित होने वाले लोगों ने जिले के अंदर भी पुनर्वास की शर्त रखी।

हवाई अड्डे के सामाजिक प्रभाव

बल्लह हवाई अड्डे के लिए जनसुनवाई का काम पूरा हो गया है। क्षेत्र की जनता ने हवाई अड्डे के लिए भूमि देने पर सहमति जताई है। लोगों ने चार गुणा मुआवजा, रोजगार मांगा है। पुनर्वास पर सरकार से स्थिति स्पष्ट करने को कहा है। एसआर एशिया कंपनी वीरवार को हिप्पा को रिपोर्ट सौंपेगी।

-स्मृतििका नेगी, एसडीएम बल्लह।

का आकलन कर रही एसआर एशिया कंपनी वीरवार को हिमाचल प्रदेश लोक प्रशासन संस्थान (हिप्पा) को जनसुनवाई की रिपोर्ट

सौंपेगी। इसके आधार पर प्रदेश सरकार भूमि अधिग्रहण की प्रक्रिया को आगे बढ़ाएगी। हवाई अड्डे के लिए बल्लह तहसील के सात राजस्व मुहाल में 232.12 हेक्टेयर निजी व सरकारी भूमि का अधिग्रहण होना है। इसमें 205.81 हेक्टेयर भूमि निजी है।

सातों राजस्व मुहाल में चार दिन से जनसुनवाई का काम चल रहा था। सामाजिक प्रभाव आकलन के दौरान क्षेत्र के 68 प्रतिशत से अधिक लोगों ने हवाई अड्डा निर्माण के लिए भूमि देने की सहमति जताई थी। जनसुनवाई में भी कहीं विरोध के बड़े स्वर नहीं सुनाई दिए।



SIA Report

Land Acquisition for Mandi Greenfield International Airport



SR Asia

Ph: 0120-4103023, 91-9810059109

Email id: info@sr-asia.org www.sr-asia.org